



**South Lake County Fire Protection District**  
— in cooperation with —  
**California Department of Forestry and Fire Protection**

---

P.O. Box 1360 Middletown, CA 95461 - (707) 987-3089

---

*Any person may speak for 3 minutes on any agenda item; however, total public input per item is not to exceed 15 minutes, unless extended at the discretion of the Board. This rule does not apply to public hearings. Non timed items may be taken up at any unspecified time. The public is allowed to comment before any action is taken by the Board on any specific issue.*

---

\*\*\*\*\*

---

*Agenda of public meetings and supporting documents are available for public inspection in the Fire District Office, Middletown Station, 21095 State Highway 175, Middletown, California.*

---

\*\*\*\*\*

---

***REQUEST FOR DISABILITY – RELATED MODIFICATION OR ACCOMMODATION:*** *A request for a disability-related modification or accommodation necessary to participate in the Board of Directors’ meeting should be made in writing to the Clerk of the Board at least 48 hours prior to the meeting.*

---

**BOARD OF DIRECTORS' REGULAR MEETING**  
**7:00 P.M., March 19, 2019, Middletown Fire Station**

**AGENDA**

**NON-TIMED ITEMS**

**A. OPEN MEETING:**

- A1. Call to Order:
- A2. Pledge of Allegiance:
- A3. Roll Call:
- A4. Motion to approve agenda:  
MOVED \_\_\_\_\_ SECONDED \_\_\_\_\_ YES \_\_\_ NO \_\_\_ ABSTAIN \_\_\_

**B. CITIZENS' INPUT:**

---

*Any person may speak for three minutes about any subject of concern provided it is within the jurisdiction of the Board of Directors and is not already on the today’s agenda. Prior to this time speakers are asked to fill out a form (giving name, address, and subject) available in the Clerk’s Office or during Board meeting.*

---

**C. COMMUNICATIONS:**

- C1. Reports:
  - C1.1. Fire Sirens
  - C1.2. SL Fire Safe Council
  - C1.3. Volunteer Firefighters' Association
  - C1.4. Chief's Report
  - C1.5. Financial Report
- C2. Directors' Activity and Committee Report

C3. Budget Transfers as necessary.

**TIMED ITEMS**

D. REGULAR ITEM:

D1. PUBLIC HEARING - Resolution No. 2018-19 14, A Resolution of the Board of Directors of the South Lake County Fire Protection District Adopting a Fire Protection System Study, Fire Protection Standards, and a Capital Fire Facilities and Equipment Plan. Placed on the agenda by Gloria Fong.

MOVED \_\_\_\_\_ SECONDED \_\_\_\_\_ YES \_\_\_ NO \_\_\_ ABSTAIN \_\_\_

D2. PUBLIC HEARING - Resolution No. 2018-19 15, A Resolution of the board of Directors of the South Lake County Fire Protection District Making Findings and Requesting Imposition of the Fire Mitigation Fees Pursuant to the Lake County Fire Mitigation Fee Ordinance. Placed on the agenda by Gloria Fong.

MOVED \_\_\_\_\_ SECONDED \_\_\_\_\_ YES \_\_\_ NO \_\_\_ ABSTAIN \_\_\_

D3. PUBLIC HEARING (1st reading) - Consideration for Resolution No. 2018-19 16, A Resolution Directing Fire Chief, or Designee, to Certify and Request County of Lake to Collect Special Tax on the 2019-2020 County Tax Rolls. Placed on the agenda by Gloria Fong.

MOVED \_\_\_\_\_ SECONDED \_\_\_\_\_ YES \_\_\_ NO \_\_\_ ABSTAIN \_\_\_

D4. Consideration for revisions to Memorandum of Understanding by and between South Lake County Fire Protection District and South Lake County Volunteer Association Inc. for paid call personnel. Placed on the agenda by Battalion Chief Mike Wink.

MOVED \_\_\_\_\_ SECONDED \_\_\_\_\_ YES \_\_\_ NO \_\_\_ ABSTAIN \_\_\_

D5. Consideration for purchase and installation of station generators. Placed on the agenda by Battalion Chief Wink.

MOVED \_\_\_\_\_ SECONDED \_\_\_\_\_ YES \_\_\_ NO \_\_\_ ABSTAIN \_\_\_

E. CONSENT CALENDAR:

---

*Approval of consent agenda items are expected to be routine and non-controversial. They will be acted upon by the Board at one time without discussion. Any Board member may request that an item be removed from the consent calendar for later discussion.*

---

E1. Minutes presented: February 19, 2019 – Regular Meeting

E2. Warrants presented:

E2.1. March warrants

E2.2. February warrants – corrected

E3. Budget Transfer

F. MOTION TO ADJOURN MEETING:

G. MEETING ADJOURN

Posted March 15, 2019 at 5:00 p.m.

---

Mandi Huff for Gloria Fong,  
Clerk to the Board of Directors

# CDF/SLCF INCIDENT TRACKING FORM

Month February 2019

Station 62

FA = False Alarm  
 CR = Cancel & Return  
 UTL = Unable To Locate  
 AMA = Against Medical Advice  
 CB = Code Blue (Full Arrest, CPR in Progress)  
 LA = Lift Assist  
 NMM = No Medical Merit (AMA not completed)

CARRS complete ✓	Date	Time of Dispatch	Time Committed	Time At Scene	Time Available	Inc. #	Location		Medical Aid	MVA	Structure Fire	Vegetation Fire	Vehicle Fire	Smoke Check	Haz-Mat	Public Assist	Other (Describe)	# of Fatalities	Extrication Eq't Used	Comments: List Number of Patients as Pt x 4 If an IFT, List Destination Here Any Specific Comments, List Here
							Street #	Street Name												
	2/1	1100	1102	CR	1115	1958		Konocti Road		1										CR
	2/2	2248	2249	2300	0029	2067				2										1PT C2 AHC
	2/3	1433	1434	1441	1526	2096		Emerford										1		Power Lines Down
	2/3	1554	1555	1602	1520	2100		Saint Helena Dr		3										Transport 1 PT ALS to AHC
	2/4	2334	2336	2350	0145	2170		Big Canyon		4										1PT C2 AHC
	2/5	0613	0615	CR	0630	2183		Hwy 29 x Bar X			1									CR
	2/5	0828	0828	0846	0858	2192		Carrie Ln Kelseyville		5										1 AMA
	2/6	1907	1907	1930	1949	2299		Firethorn Rd HV		6										1 AMA
	2/7	1729	1729	1752	1859	2358		Mtn Meadows HV		7										1PT C2 AHC
	2/7	2116	2116	CR	2126	2371		Keating Ave CL				1								CR
	2/8	0631	0631	0640	1200	2389		Salmina Rd				2								Fully Involved Mobile Home
	2/8	1443	1445	1455	1530	2415		Pine Summit				3								Stove Pipe Malfunction - Negative Fire
	2/8	2002	2002	CR	2010	2432		Withington Way				4								CR
	2/9	0208	0212	0220	0400	2498		Ponderosa Drive				5								Stove Pipe Malfunction with Extension
	2/10	0921	0923	0938	0950	2509		ponderosa Drive		8										NMM
	2/10	1426	1428	CR	1445	2528		Socrates Mine/Punch Bowl		9										CR
	2/10	1447	1447	1447	1530	2532		Hwy 175										2		Disabled Vehicle
	2/11	1148	1150	1154	1328	2572		Parnassus Dr		10										Transport 1 PT ALS to AHC
	2/11	1438	1440	1445	1445	2585		Fox Dr		11										CR
	2/12	1007	1008	1020	1035	2637		Santa Barbara		12										Lift Assist
	2/12	1412	1414	CR	1435	2654		RLS			2									CR
	2/12	1910	1912	1917	1945	2672		Kelsey Creek Dr										3		Tree Down
	2/12	2042	2044	2058	2115	2675		Bottle Rock Rd										4		Tree Down
	2/13	2021	2022	2023	2031	2750		Hwy 175 x Adams Springs										5		Mud Slide, Assigned Report, No Dispatch
	2/14	0400	0409	0419	0615	2770		Hwy 175 x Adams Springs										6		Tree into Powerlines
	2/15	0947	0947	1000	1048	2866		Powder Horn Rd		13										1PT C2 AHC
	2/16	2128	2129	2145	2210	2960		Hwy 175		14										UTL - CR
	2/17	0151	0153	CR	0215	2975		Hwy 29 TPC		15										CR
	2/18	1246	1249	1303	1351	3064		Bottle Rock Rd			3									1PT C2 AHC
	2/18	1423	1424	1441	1525	3070		Live Oak		16										1PT C2 AHC
	2/18	1739	1741	1748	1802	3088		Fox Dr		17										AMA
	2/19	1124	1125	1138	1249	3122		Hwy 175 Cobb		18										1PT C2 SLH



# CDF/SLCF INCIDENT TRACKING FORM

**Month**                      **February 2019**

**Station 63**

FA = False Alarm  
 CR = Cancel & Return  
 UTL = Unable To Locate  
 AMA = Against Medical Advice  
 CB = Code Blue (Full Arrest,CPR in Progress)  
 LA = Lift Assist  
 NMM = No Medical Merit (AMA not completed)

CARRS Complete ✓	Date	Time of Dispatch	Time Committed	Time At Scene	Time Available	Inc. #	Location		Medical Aid	MVA	Structure Fire	Vegetation Fire	Vehicle Fire	Smoke Check	Haz-Mat	Public Assist	Other (Describe)	# of Fatalities	Extrication Eqt Used	Comments: List Number of Patients as Pt x 4 If an IFT, List Destination Here Any Specific Comments, List Here	
							Street #	Street Name													
	2/1	0930	0931	0939	1039	1953		Hwy 29		1											1 Pt ALS to AHC
	2/1	0013	0016	0019	0034	2007		Meadow View										1			Lift Assist
	2/1	0743	0746	0754	0759	2018		Firethrone Rd										2			Lift assist
	2/2	0838	0840	CR	0854	2021		Hwy 29			1										CR
	2/2	1022	1022	1037	1109	2027		Hartmann Rd		2											1 Pt to AHC ALS
	2/2	1117	1120	CR	1153	2030		Hwy 29 x RLS			2										CR
	2/3	1044	1044	1051	1151	2088		Anderson Springs Rd		3											1 Pt to AHC ALS
	2/3	1233	1235	CR	1237	2091		Hwy 29 x RLS			3										CR
	2/4	0909	0911	CR	0928	2130		Hwy 29 x RLS			4										CR
	2/4	1244	1245	1255	1522	2141		Big Canyon Rd		4											1 Pt to AHC ALS
	2/5	0613	0615	UTL	0630	2183		Hwy 29			5										UTL
	2/5	0940	0943	0956	1010	2197		Hwy 175			6										Non Injury
	2/6	1053	1054	CR	1058	2280		Lake Shore Dr		5											CR
	2/6	1859	1901	1910	1930	2297		Hwy 29 x Hofacker			7										NMM
	2/6	2301	2304	2310	2330	2307		Greenridge Rd		6											NMM
	2/7	0436	0438	0445	0450	2316		Bunker Rd										3			Lift Assist
	2/7	1627	1630	1637	1730	2353		Deer Hill Rd		7											1 Pt C2 to AHC
	2/7	1753	1753	1800	1930	2359		Conestoga Rd		8											1 Pt C3 to AHC
	2/7	2118	2120	CR	2125	2371		Keating			1										CR
	2/8	0048	0051	CR	0104	2377		Knowles Ln #11										4			CR
	2/8	0652	0655	0730	0731	2389		Salmina Rd			2										Standby
	2/8	0740	0740	CR	0746	2392		Soda Bay Rd			8										CR
	2/8	1444	1446	CR	1500	2415		Pine Summit Dr			3										False Alarm
	2/8	1620	1621	1625	1710	2418		Deer Hill Rd		9											1 Pt C2 to AHC BLS
	2/8	1830	1832	1842	1953	2426		S Hwy 29		10											1 Pt C2 to AHC
	2/8	2004	2005	2035	2114	2433		Lakeshore Dr		11											1 Pt C2 to AHC
	2/8	2239	2241	2249	2306	2437		HWY 29 S of Bar-X		12											NMM
	2/8	2357	2340	2356	0110	2440		Jerusalem Grade		13											PEDI Code Blue C3 to AHC
	2/9	1545	1547	1552	1657	2473		Glenwood Rd		14											1 Pt to AHC ALS
	2/9	1743	1745	1749	1948	2478		Oak Grove Rd		15											Code Blue C3 to AHC
	2/10	0124	0127	0133	0207	2496		Knowles Ln #11										5			Lift Assist
	2/10	0216	0217	CR	0229	2498		Ponderosa Dr			4										CR

# CDF/SLCF INCIDENT TRACKING FORM

**Month**                      **February 2019**

**Station 63**

FA = False Alarm  
 CR = Cancel & Return  
 UTL = Unable To Locate  
 AMA = Against Medical Advice  
 CB = Code Blue (Full Arrest,CPR in Progress)  
 LA = Lift Assist  
 NMM = No Medical Merit (AMA not completed)

CA/RS complete ✓	Date	Time of Dispatch	Time Committed	Time At Scene	Time Available	Inc. #	Location		Medical Aid	MVA	Structure Fire	Vegetation Fire	Vehicle Fire	Smoke Check	Haz-Mat	Public Assist	Other (Describe)	# of Fatalities	Extrication Eqt Used	Comments: List Number of Patients as Pt x 4 If an IFT, List Destination Here Any Specific Comments, List Here	
							Street #	Street Name													
	2/10	0710	0712	0719	0818	0504	2504	Armstrong St		16											1 Pt to AHC BLS
	2/10	1516	1520	CR	1523	1523	2535	Lakeshore Dr				5									CR
	2/10	1749	1751	1757	1809	2544	2544	Glenwood Rd		17											NMM
	2/11	0642	0645	CR	0715	2560	2560	Morgan Vly			9										CR
	2/11	1112	1113	1121	1241	2571	2571	Hwy 29		18											1 Pt to AHC ALS
	2/11	1414	1416	1418	1508	2581	2581	Hartmann Rd		19											Confirmed 1144
	2/11	1548	1551	1557	1705	2594	2594	Hwy 29			10										1 Pt to AHC ALS
	2/11	2108	2109	2118	2126	2614	2614	Sant Rosa		20											Non Transport
	2/12	1003	1005	CR	1009	2636	2636	33rd Ave				6									CR
	2/12	1037	1039	1041	1100	2642	2642	Hidden Valley Rd		21											NMM
	2/12	1220	1222	CR	1225	2644	2644	Bush St									6				CR
	2/12	1348	1350	CR	1400	2652	2652	Spyglass Rd		22											CR
	2/12	1411	1413	1425	1445	2654	2654	RLS			11										Transported by AMR
	2/12	1809	1810	1813	1818	2667	2667	Hidden Valley Rd										7			LA
	2/12	1921	1922	1926	1940	2673	2673	Mountain Meadow S		23											NMM
	2/14	0830	0832	0836	0850	2790	2790	Deer Hollow										8			LA
	2/14	0950	0952	0959	1100	2796	2796	Bush St		24											1 Pt C2 AHC
	2/14	1356	1358	CR	1402	2814	2814	Bush St										9			CR
	2/15	0405	0406	CR	0408	2852	2852	Bush St										10			CR
	2/15	0638	0640	0647	0655	2857	2857	Coyle Springs										11			LA
	2/15	0947	0947	1000	1114	2866	2866	Powderhorn		25											1 Pt to AHC ALS
	2/16	1906	1907	1909	1920	2954	2954	Spyglass Rd										12			Assist Law Enforcement
	2/16	2128	2129	2138	2241	2963	2963	Napa Ave		26											1 Pt to AHC ALS
	2/17	0054	0058	0106	0241	2972	2972	Hwy 29		27											1 Pt to AHC ALS
	2/17	1507	1509	1519	1611	3009	3009	Hwy 29		28											1 Pt to AHC ALS
	2/17	1711	1711	1712	1731	3017	3017	Spyglass Rd		29											NMM
	2/17	1733	1733	1735	1745	3020	3020	Mtn Meadow N											13		CO Alarm
	2/17	1848	1848	1904	1957	3022	3022	Hwy 29 x Spruce Grove Rd			12										1 Pt to AHC C3 ALS
	2/17	1957	1957	CR	2010	3025	3025	Bush St											14		Lift Assist - CR
	2/17	2216	2218	CR	2233	3028	3028	Hwy 29			13										CR
	2/17	2235	2235	CR	2305	3030	3030	Black Oak Hill Dr											15		Lift Assist
	2/18	0906	0910	CR	0945	3045	3045	Hwy 29 X RLS			14										CR
	2/18	1212	1215	1252	1252	3059	3059	Powderhorn		30											1144

# CDF/SLCF INCIDENT TRACKING FORM

**Month**                      **February 2019**

**Station 63**

FA = False Alarm  
 CR = Cancel & Return  
 UTL = Unable To Locate  
 AMA = Against Medical Advice  
 CB = Code Blue (Full Arrest,CPR in Progress)  
 LA = Lift Assist  
 NMM = No Medical Merit (AMA not completed)

CAIRS complete ✓	Date	Time of Dispatch	Time Committed	Time At Scene	Time Available	Inc. #	Location		Medical Aid	MVA	Structure Fire	Vegetation Fire	Vehicle Fire	Smoke Check	Haz-Mat	Public Assist	Other (Describe)	# of Fatalities	Extrication Eqt Used	Comments: List Number of Patients as Pt x 4 If an IFT, List Destination Here Any Specific Comments, List Here
							Street #	Street Name												
	2/18	1444	1446	1448	1544	3072		Bush St		31										1 Pt to AHC ALS
	2/18	0536	0540	CR	0600	3102		Hwy 29 X RLS			15									CR
	2/19	1428	1430	CR	1435	3131		Bush St									16			Lift Assist - CR
	2/20	1327	1329	1334	1345	3204		Coyle Springs									17			Lift Assist
	2/20	1346	1346	1349	1435	3207		Mtn Meadow N		32										1144
	2/20	1834	1836	1840	1906	3220		Doe Ct		33										NMM
	2/21	1037	1038	1043	1115	3250		Hwy 29		34										NMM
	2/21	1245	1246	1249	1253	3266		Spyglass										1		False Alarm Activation
	2/21	1335	1337	1346	1509	3270		Barnes St		35										1 Pt to AHC BLS
	2/21	2306	2308	2311	0006	3301		Hidden Valley Rd		36										1 Pt to AHC ALS C3
	2/22	0257	0259	0308	0423	3306		Hwy 29		37										1 Pt to AHC ALS C3 Code Blue
	2/22	1007	1009	1012	1128	3325		Mtn Meadow N				7								\$5,000 Damage to Garage Munch w/ Report
	2/22	1710	1712	1732	1913	3358		Butts Canyon Rd		38										Code Blue
	2/23	0037	0039	0048	0123	3380		Sacramento Ave		39										AMA
	2/23	0410	0414	0421	0535	3385		Coyle Springs		40										1 Pt to AHC BLS
	2/23	2038	2040	2050	2100	3425		S Hwy 29 x TPC		41										NMM
	2/24	0428	0430	0440	0627	3440		Jackson St		42										1 PT CD2 AHC
	2/24	0643	0645	0652	0655	3445		S Hwy 29				8								UTL
	2/24	1458	1500	1508	1540	3459		Highway 29 x Butts Canyon			16									Pt Fled - No Contact
	2/25	0308	0310	0320	0333	3483		S Hwy 29									18			Lift Assist
	2/26	0142	0144	CR	0148	3558		Bush St									19			Lift Assist - CR
	2/26	0320	0325	3028	0344	3561		Deer Hollow		43										1 Pt to AHC BLS
	2/26	0320	0325	0329	0412	3561		Deer Hollow		44										1 Pt C3 to AHC
	2/26	0657	0659	0710	0720	3566		My Way									20			Tree Down / Powerlines Down
	2/26	0753	0756	CR	0756	3571		Bush St										2		Lift Assist - CR
	2/26	1047	1049	1054	1145	3585		Deer Hollow		45										1 Pt to AHC BLS
	2/26	1553	1554	CR	1600	3604		Socrates Mine Rd			17									Cancelled by CHP
	2/26	2006	2009	CR	2017	3623		Knowles Lane #11									21			NMM
	2/27	0648	0650	CR	0701	3651		Spruce Ext									22			Road Closure
	2/27	1833	1835	1838	1935	3703		Mountain Meadow N		46										1 PT to AHC ALS
	2/28	0838	0841	0847	0913	3723		Firethrone Rd									23			Lift Assist
	2/28	0935	0936	0938	1005	3727		Old Creek Rd		47										NMM
	2/28	1455	1457	1507	1426	3746		Bush St		48										1 Pt to AHC ALS



# CDF/SLCF INCIDENT TRACKING FORM

**Month**                      **February 2019**

**Station 63**

FA = False Alarm  
 CR = Cancel & Return  
 UTL = Unable To Locate  
 AMA = Against Medical Advice  
 CB = Code Blue (Full Arrest, CPR in Progress)  
 LA = Lift Assist  
 NMM = No Medical Merit (AMA not completed)

CAIRS complete ✓	Date	Time of Dispatch	Time Committed	Time At Scene	Time Available	Inc. #	Location Street #      Street Name	Medical Aid	MVA	Structure Fire	Vegetation Fire	Vehicle Fire	Smoke Check	Haz-Mat	Public Assist	Other (Describe)	# of Fatalities	Extrication Eqt Used	Comments: List Number of Patients as Pt x 4 If an IFT, List Destination Here Any Specific Comments, List Here	
	2/28	2157	2200	2204	2222	3763	Mtn Meadow S		49											NMM

<b>TOTALS:</b>	49	17	8	0	0	0	0	23	2	0	0
<b>PREVIOUS:</b>	48	17	4	1	2	1	0	19	8	0	0
<b>YEAR TO DATE:</b>	97	34	12	1	2	1	0	42	10	0	0



**South Lake County Fire Protection District**  
— in cooperation with —  
**California Department of Forestry and Fire Protection**

---

P.O. Box 1360 Middletown, CA 95461 - (707) 987-3089

**DATE:** March 13, 2019  
**TO:** Board of Directors  
**FROM:** Gloria Fong  
Staff Services Analyst  
**SUBJECT:** RE-ADOPTION OF FIRE MITIGATION FEE RESOLUTIONS

Presented for the Board's consideration are subject items and their titles below. Attached is the County Board of Supervisors' adopted ordinance, known and cited as the "Fire Mitigation Fee Ordinance" ("Ordinance"). Its purpose is for the collection of fees at time of building permit issuance with fees allocated for the acquisition of capital facilities in order to maintain current levels of fire protection services necessitated by new Development. To continue the collection of fees, annually, by March 31<sup>st</sup> of each year, a new capital improvement plan resolution (*regular item D1*) and a new findings and requesting imposition of fee request (*regular item D2*) is required.

(*regular item D1*) – Resolution No. 2018-19 14, A Resolution of the Board of Directors of the South Lake County Fire Protection District Adopting a Fire Protection System Study, Fire Protection Standards, and a Capital Fire Facilities and Equipment Plan.

This resolution is required per Section 27-7 (c) of the Ordinance, specifically, "The Governing body of the Fire Agency adopts a capital fire facility and equipment plan in accordance with Government Code Section 66002 at a noticed public hearing." Government Code Section 66002 et al. is attached for reference.

Resolution No. 2018-19 14 identifies a capital improvement project ("Plan"), and updated annually. This Plan estimates the cost for facilities expansion / improvement (Exhibit B) and vehicle / equipment replacement (Exhibit C). Using ten years of collected data (Exhibit A), the calculations determines the fees necessary for the Plan, which is \$3.07 per square foot of new Development (Exhibit D). Please note Section 27-8 establishes the fee ceiling, which was .47¢ until changed to \$1.00 per square foot in 2006. It is my recollection that the increase was requested collectively by the Fire Agencies. Included with the plan the fire protection system study (Exhibit E) developed in 2000 and updated annually.

Please note the plan is updated to remove (or redlined) the classroom facilities and can be added back into the plan at a later date.

Included is notice of publication as required.

(*regular item D2*) – Resolution No. 2018-19 15, A Resolution of the board of Directors of the South Lake County Fire Protection District Making Findings and Requesting Imposition of the Fire Mitigation Fees Pursuant to the Lake County Fire Mitigation Fee Ordinance.

This resolution is required per Section 27-7 (a) of the Ordinance, making the findings and requests imposition of the fee.

Attachments

**BOARD OF DIRECTORS, SOUTH LAKE COUNTY FIRE PROTECTION DISTRICT**  
**COUNTY OF LAKE, STATE OF CALIFORNIA**

**RESOLUTION NO. 2018-19 14**

**A RESOLUTION OF THE BOARD OF DIRECTORS OF THE SOUTH LAKE COUNTY FIRE PROTECTION DISTRICT ADOPTING A FIRE PROTECTION SYSTEM STUDY, FIRE PROTECTION STANDARDS, AND A CAPITAL FIRE FACILITIES AND EQUIPMENT PLAN**

Resolution adopting a Fire Protection System Study, Fire Protection Standards, and a Capital Fire Facilities and Equipment Plan to be used both by the Fire District and the County of Lake in support of New Construction Mitigation Fees and the County enabling ordinance.

**WHEREAS**, a Capital Fire Facilities and Equipment Needs Study of the impacts of contemplated future growth and development on the existing fire services within the boundaries of the South Lake County Fire Protection District, along with an analysis of the need for new public facilities, improvements and equipment required as a result of the new development, was conducted, and said study set forth the relationship between new development, the needed facilities, and the estimated costs of those improvements; and

**WHEREAS**, a Fire Protection System Study has been completed establishing Structural Fire Suppression Standards and Station Location Standards along with Response Standards.

**NOW, THEREFORE, BE IT RESOLVED** that the South Lake County Fire Protection District Board of Directors adopts the findings in both the Capital Fire Facilities and Equipment Needs Study and the Fire Protection System Study to meet the requirements of Government Code Section 66000 and the Lake County Board of Supervisors in its implementation of the enabling Ordinance and Resolutions in order to mitigate the impact of New Growth and Population within the South Lake County Fire Protection District so that adequate fees can be collected and deposited with the Lake County Treasurer for the future expense of the necessary Fire Facilities and Equipment.

**THIS RESOLUTION** was introduced and adopted by the Board of Directors of the South Lake County Fire Protection District on the 19<sup>th</sup> day of March, 2019 by the following vote:

AYES:

NOES:

ABSENT OR NOT VOTING:

[SEAL]

SOUTH LAKE COUNTY  
FIRE PROTECTION DISTRICT

\_\_\_\_\_  
DEVIN HOBERG  
President, Board of Directors

ATTEST \_\_\_\_\_  
Gloria Fong  
Clerk to the Board of Directors

**SOUTH LAKE COUNTY FIRE PROTECTION DISTRICT**  
**RE-ADOPTING / UPDATING CAPITAL FIRE FACILITIES AND EQUIPMENT PLAN**

Approved March 19<sup>th</sup>, 2019 by the Board of Directors of the South Lake County Fire Protection District in Resolution No. 2018-19 14.

**I. Introduction**

Like many local agencies, recent fiscal constraints have caused fire departments to reduce staffing and services with no corresponding decrease in demand for services. Recent laws have required fire departments to cease single-person staffing of fire apparatus.

In order to provide stability in the District, the South Lake Fire Protection District (SLCFPD), on June 15, 2000, by Resolution No. 00-08, voted to integrate their services with those of the California Department of Forestry and Fire Protection (CALFIRE) to provide an enhanced level of service at a lesser or an equal cost.

SLCFPD is an independent special district with an elected Board of Directors, which was formed in 1925 as the Middletown Fire Protection District. The Lake County Board of Supervisors appointed the Board of Directors until 1988, when it was changed to an elected board. The District was renamed as the SLCFPD on March 18, 1987.

The south portion of Lake County has experienced rapid growth to meet the housing needs of retired residents, reasonable and affordable housing for people moving here from other areas, geothermal industry employees and a cumulative impact on the District from commuters to larger population centers in Sonoma, Napa and Marin Counties. This area also attracts large numbers of tourists to recreation areas during the summer months.

It is this District's mission to minimize the risks of injuries, fatalities, and property losses through efficient and effective fire protection programs while maintaining a high level of fire suppression of structural, vehicular and wild land fires. Additionally, the mission is to minimize injuries and fatalities related to emergency medical incidents by providing rescue and Advanced Life Support (ALS) ambulance services. However, the demand of rapid growth upon this District has threatened the ability to continue these missions at the current levels.

Because of reduced income to SLCFPD from Proposition 13 in 1978, coupled with the loss of revenue from the Geothermal Industry, SLCFPD cannot provide protection services for the "New Construction" and growth within current fire service operating dollars.

SLCFPD is now approaching a critical point in dealing with impacts of "New Construction." The District cannot continue to absorb new dwellings, businesses, and populations without adding new fire stations, fire apparatus or equipment.

SLCFPD needs New Construction Capital Fire Facilities Mitigation Fees in order to finance protection capital outlay to mitigate the impact of growth and development within the communities of Middletown, Hidden Valley Lake, Anderson Springs, Cobb, Loch Lomond, Jerusalem Valley as well as numerous small developments throughout the District.

This New Construction Capital Fire Facilities and Equipment Plan is formulated to provide the foundation for the enactment of a "New Construction Impact Fee." Government Code 66000 et seq. provides the Lake County Board of Supervisors with the legal authority to enact such a fee for SLCFPD with the procedural steps necessary to meet the local agency requirements. The ten-year plan, originally adopted on January 22, 2001, is being updated to cover the current year and a ten-year period from July 1, 2019 to June 30, 2029. This plan demonstrates present and future need for

fire facilities and equipment to serve increased demand placed on present and future need for fire facilities and equipment to serve increased demand placed on this District by “New Construction.” New Construction Capital Fire Facilities Mitigation Fee benefits will be expended proportionately to the location of new development, a corresponding increase in calls, and the fee realized.

## **II. Purpose of Development Fees:**

The purpose of a New Construction Capital Fire Facilities Mitigation Fee in SLCPD is to mitigate the financial impact of providing additional stations, expanded facilities, and specialized apparatus, while safeguarding life and property protection needs at an acceptable level of service to the citizens of the District. This fee will be designed to place the funding burden for these additional services on the new growth that causes the requirement of them and will now place an additional burden on the taxpayers that have already paid for the existing level of service.

“New Construction” has placed a rapidly increasing financial and operational burden on the Fire Protection System currently provided and is creating the potential for inadequate or overloaded protection coverage for the present existing communities, as well as the protection for additional “New Construction and Development.”

This “Plan” will demonstrate the need for a Capital Fire Facilities and Equipment Fee is directly related to fire facilities, expanded facilities, and equipment needs created from this rapid growth in population.

## **III. Guidelines and Justification:**

- 1) Capital Fire Facilities and Equipment Fee will be a charge, per square foot, to be placed on “New Construction” only.
- 2) “New Construction” defined as the original construction of residential dwellings, commercial or industrial occupancies, or any other non-residential improvement unit or the addition of floor space to such existing units. Residential dwelling units shall include mobile homes and individual apartment units.
- 3) This “New Construction” requires the construction, remodel or expansion of Fire Protection Facilities and the acquisition/upgrading of fire equipment.
- 4) If mitigation funding for this expansion or construction of fire facilities and the purchase/upgrading of fire equipment necessitated by “New Construction” are not available, the Fire Protection System in place deteriorates, becoming inadequate to service the increased Fire Protection and Medical Aid needs of both the “New Construction” units and existing communities.
- 5) This over-burdened Fire Protection System places the citizens of “New Construction” units and existing communities in a condition perilous to their personal health and safety.
- 6) Financial impact of “New Construction” on existing Fire Protection Facilities and Equipment cannot be alleviated in a timely manner without being mitigated by New Construction Capital Fire Facilities and Equipment Mitigation Fee.
- 7) SLCPD does not have existing fire protection facilities and equipment to provide an adequate level of service for further unmitigated growth projected in the numbers of “New Construction” units within the District boundaries.
- 8) For the above reasons, new methods for financing fire protection facilities and equipment necessitated by “New Construction” are needed in the SLCPD.

#### **IV. Use of Fire Facilities Fees:**

SLCFPD has developed a realistic estimate of needed fire stations and/or expansions and fire equipment needs in which to adequately serve the life and property needs of the existing community, compared with the expected new construction, businesses and increased population in the coming decade.

#### **V. Relationship Between Fees and New Development:**

SLCFPD is currently attempting to provide fire protection services for the new millennium at or near 1980 levels. Structure fire suppression standards require four key elements for effectiveness:

- 1) An adequate water supply
- 2) A capable engine and pump to deliver the water
- 3) A sufficient number of personnel, and
- 4) The appropriate associated equipment

The "New Construction" trends within the District present problems of larger homes and higher valued structures on smaller land areas. These new dwellings will require additional "Fire Flow," more apparatus and strategically located stations staffed by additional personnel in order to provide adequate service.

In addition to its fire suppression role, the District provides ALS to provide every request for emergency medical assistance along with calls for Automatic Aid and Mutual Aid outside the District. Currently, 75% of the "Call Volume" is to "medical aids." As demands for service from the impact of population and density increase, response to these types of calls will accelerate the serviceable life of current apparatus and equipment necessitating earlier replacement. (Replacement standards; Re: NFPA/Industry Standard)

**Exhibit A:** Demonstrates a current building permit rate of 33 per year based upon a ten-year average of residential building permits. Figures provide there are approximately 3673 developable lots in the District. "New Construction" in the ten-year period produced approximately 798,201 square feet of development that requires fire protection.

Exhibit A also shows the impact that construction will have on the District population. At 2.5 persons per dwelling, an average of 83 new people per year, who will demand "medical aid rescue/public service" and fire calls.

Hidden Valley is also planning expansion of community services, businesses, and shopping complexes to conform to their increased home building.

Outlying areas of Middletown such as Cobb and Loch Lomond have 50% of commercial property vacant, which has a potential for approximately 760,000 square feet of commercial floor space. In the Cobb area 46% of rural lands and almost all public lands are within the primary geothermal resource area.

**Exhibit B:** A Facilities Purchase/Expansion Plan; and,

**Exhibit C:** Equipment Upgrade Plan will be maintained for public review and updated annually, prior to the start of each fiscal year, as part of the preliminary budget review process.

**Exhibit D:** Shows the fee structure calculations. The costs of the necessary new fire facilities (fire stations and fire apparatus/equipment) are divided by the square footage of the expected "New Construction" to be served over the next 10 years. This produces a square footage factor for new facilities to be applied to the new construction expected within the District. This method insures that the impact of new growth in populations and dwelling units is mitigated, as the "New Development" comes into the District.

**Exhibit E:** Fire Protection System Study (updated).

The New Construction Capital Fire Facilities Mitigation Fees as they are collected will be placed in a separate fire district budget account and deposited with the Lake County Treasurer under State Health and Safety Code Section 13854, and the Lake County Fire Mitigation Fee.

## **VI. Summary:**

The New Construction Fire Facilities/Expansions needed to continue/improve current fire protection service levels for "New Construction" expected during the next 10 years cannot be met with District operating funds provided by property tax assessments. It would take approximately 25 years to acquire the fire facilities, needed expansions and equipment from the operating funds to meet the needs generated from "New Construction" for the next 8 to 10 years.

Government Code 66000 provides the procedure and the requirements that a fire district must meet in order for the County to be able to exact the fees necessary to mitigate the impact from new development projects. Updated exhibits demonstrate the need for this fee program to provide the means to add fire facilities/expansion and fire equipment to the Fire Protection System so that they are in place at the same pace that growth is taking place.

**EXHIBIT A**

**KNOWN DEVELOPMENTS AND NEW DWELLINGS**

Currently, there are approximately 4,959 known single-family dwellings (SFD) within the District.

The September 12, 2015 Valley Fire is reported to have destroyed 1280 SFD. The above SFD number is updated to include non-rebuilt SFDs, that are categorized as additions / remodels; therefore, not included in below “new” builds of updates following the fire.

**Building Permits:**

Lake County Building Department issued 333 residential building permits in a ten-year period.

**Expected New Building Construction During the Next 10 Years:**

Expected new building construction based upon residential building permits issued during the last ten years:

46	in year 2009
35	in year 2010
28	in year 2011
31	in year 2012
42	in year 2013
30	in year 2014
24	in year 2015
27	in year 2016
27	in year 2017
<u>43</u>	in year 2018
333	total dwellings ÷ 10 yrs = 33.3 annual average x 10 yrs = 333 new dwellings

**Average Dwelling Size:**

Average new dwelling based upon residential building permits issued during the last ten years:

1,935	square feet in year 2009
1,979	square feet in year 2010
2,024	square feet in year 2011
2,374	square feet in year 2012
2,704	square feet in year 2013
2,031	square feet in year 2014
2,699	square feet in year 2015
2,531	square feet in year 2016
2,811	square feet in year 2017
<u>2,110</u>	square feet in year 2018
23,970	total square feet divided by 10 = 2,397 average square feet

**Population Impact:**

Lake County uses a 2.5 residency factor for estimating the population within the Census Tracts that cover the District.

333 new dwellings x 2.5 = 832.5 new residents by 2029 ÷ 10 yrs = 83.25 new residents per year



**EXHIBIT B**

**FACILITIES EXPANSION/REMODEL**

Meeting the demands of continuing service at current levels in most of the present facilities will require future remodels and/or expansions of those facilities to accommodate the increased call volume brought on by an ever-increasing population within the District caused by New Construction. Each of the District's older fire stations (Cobb, Loch Lomond, and Hidden Valley) is anticipated to require differing levels of expansion/remodel.

A mean average cost projection for this @ \$300.00/square feet is:

Hidden Valley station remodel / addition of approximately 2,190 square feet = 657,000

The Fire District received a grant award from the California Energy Commission of \$187,658 (28% share), requiring the Fire District to provide matching funds of \$91,407 (13% share) and matched property value of \$400,000 (59%), for a total of \$679,065. This award is used exclusively for the construction of a Geothermal Training Facility and Implementation of a Geothermal Training Program for the period beginning July 1, 2004 through March 31, 2008. During fiscal year 2004-2005, the Fire District expended \$215,401 for the training facility structure and an additional \$7,321 for engineering service, permit fees, and foundation preparation. In fiscal year 2005-2006, the Fire District expended \$77,387 for the installation and construction of the concrete foundation and red steel. It was determined the asphalt was also in disrepair, and the acquisition of classrooms and improvements to the training facility will be beneficial to the training program. The Fire District expended \$82,041 in fiscal year 2006-2007 for surfacing and resurfacing asphalt areas around the training facility. In fiscal year 2008-2009, the Fire District expended \$18,460 for the tower and elevator roof knee braced railing and \$30,033 to purchase for the adjacent surplus Cal Trans Park and Ride property to complement the training facility by providing additional parking for trainees.

Portable classrooms of approximately 1,000 square feet @ \$300.00/square feet = 300,000

**TOTAL FACILITIES EXPANSION / REMODEL = 957,000**

**EXHIBIT C**

**VEHICLE/EQUIPMENT REPLACEMENT PLAN**

Based on the replacement criteria established by the South Lake County Fire Protection District, the following replacement plan may be utilized for budget planning purposes.

<b>FY</b>	<b>Apparatus / Equipment</b>	<b>Expected Costs</b>	<b>Sale Value</b>	<b>Extraordinary Costs (2018 dollars)</b>
2019-20	WT-6011	185,000	5,000	180,000
2020-21	E-6321	320,000	15,000	305,000
2021-22	E-6011	320,000	15,000	305,000
2022-23	E-6221	320,000	15,000	305,000
2023-24	E-6421	320,000	15,000	305,000
2024-25	U-6321	36,000	1,000	35,000
2025-26	P-1426	36,000	1,000	35,000
2026-27	U-6221	36,000	1,000	35,000
	U-6421	36,000	1,000	35,000
2027-28	Amb-6311	225,000	5,000	220,000
2028-29	U-6021	36,000	1,000	35,000
<b><u>TOTAL (FY2019-20 TO 2028-29)</u></b>				<b><u>1,795,000</u></b>

**EXHIBIT D**

**CALCULATIONS OF CAPITAL FIRE FACILITIES  
MITIGATION FEES**

The formula for the following method for preparing calculations and determining mitigation fees for New Construction:

Square Footage/Costs Calculations:

A.	333 new dwellings x 2397 square feet = (by the year 2029)	798,201	square feet
B.	Existing Facilities Expansion/Remodel = (by the year 2029)	\$957,000	
C.	Equipment Upgrade Plan = (by the year 2029)	<u>\$1,795,000</u>	

**Capital Fire Facilities/Improvements Total Next 10 Years:      \$2,752,000**

It has been determined that the Fees will be collected as follows:

$$\frac{\$2,752,000}{798,201 \text{ sq. ft.}} = \$3.45 \text{ per square foot}$$

Ordinance No. 2775, adopted by the County of Lake Board of Supervisors June 6, 2006, establishes the fire mitigation fee ceiling at \$1.00 per square foot.

Average square footage of new construction:      2397 x \$1.00/sq. ft. = \$2,397 average fee

This is a projected schedule of priority expenditures. Under Government Code Section 66002, this plan must be updated on an annual basis.

The New Facilities/Equipment and Facilities Expansion/Remodel costs are estimated on current rates, and specifications of these estimates are subject to change with inflation and the final bidding process.

**EXHIBIT E**

**FIRE PROTECTION SYSTEM STUDY 2000**  
**(Updated March 2019)**  
**STUDY OUTLINE**

**INTRODUCTION**

**I. MISSION STATEMENT**

**II. DUTIES AND SERVICES**

**III. STANDARDS**

- A. Response Standard
- B. Station Locations Standards
- C. Structural Fire Suppression Standards

**IV. BACKGROUND**

- A. History
- B. Geographic Profile
- C. Wild land/Rural Interface
- D. Map 1

**V. EXISTING CONDITIONS**

- A. Call Volume
- B. Personnel Requirements
- C. Current Facilities and Equipment
- D. Population
- E. Growth Data

**SOUTH LAKE COUNTY FIRE PROTECTION DISTRICT**  
**FIRE PROTECTION SYSTEM STUDY 2000**  
**(Updated March 2019)**  
**INTRODUCTION**

**I. Mission Statement:**

It is the South Lake County Fire Protection District's (SLCFPD) mission to minimize injuries, fatalities, and property losses through efficient and effective fire protection programs while maintaining a high level of fire suppression of structural, vehicular and wild land fires. In addition, minimizing injuries and fatalities related to emergency medical incidents by providing rescue and Advanced Life Support (ALS) ambulance services.

**II. Duties And Services:**

SLCFPD provides fire menace standby protection, public service assistance, and hazardous materials responses, as well as vegetation management.

Additionally, SLCFPD provides a four-element fire prevention program consisting of engineering, enforcement, education-information and Volunteers in Prevention along with disaster preparedness planning. SLCFPD also provides leadership in emergency incident management, mutual aid and fire safe planning in a cost-effective and innovative manner within the District.

**III. Standards:**

SLCFPD has adopted the California Department of Forestry and Fire Protection (CALFIRE) Fire Safe Standards as fire protection guidelines for existing structures and new development in areas exposed to wild land interface fires as recommended in the Cobb and Middletown Area Plans of 1989. The basis for fire service standards rely on studies of the District, standards and practices of Fire Officers, LAFCO sphere of influence studies, the Lake County General and Community Plans, the Insurance Services Office standards and testing of the Fire Protection System and the National Fire Protection Association Standards.

**Response Standards:** The District currently maintains the following response standards:

The District is divided into Fire Management Areas (FMAS):

- FMA 1 - those areas within a five-minute travel time of a fire station will be known as the urban/suburban zone.
- FMA 2 - include the remainder of the District and will be identified as rural/wild land zone.

**Within:**

- FMA 1 - ALS ambulance unit will arrive at 95% of emergency medical calls within 10 minutes of receipt of call at the fire station.
- FMA 1 - The first engine will arrive at the scene of 90% of fire incidents within five minutes of receipt of call at the fire station. The balance of the "first alarm assignments" will arrive within 10 minutes.
- FMA 2 - ALS ambulance unit will arrive at 90% of emergency medical calls within 15 minutes of receipt of call at the fire station.

FMA 2 - The first engine will arrive at the scene of 90% of fire incidents within 15 minutes of receipt of the call at the fire station. The balance of resources required for "first alarm assignment" will arrive within 25 minutes.

**Station Location Standards:** In evaluating proposed station locations and their respective priorities, such factors as call incidence and type, population, fire flow requirements, development density and valuation, land use and planned circulation in the service area should be considered.

**Structural Fire Suppression Standards:** Standards are contained in Uniform Fire Code, Uniform Building Code and National Fire Protection Association Standards.

#### **IV. Background:**

SLCFPD is an independent special district with an elected Board of Directors, which was formed in 1925 as the Middletown Fire Protection District. The Lake County Board of Supervisors appointed the Board of Directors until 1988, when it was changed to an elected board. The District was renamed as the South Lake County Fire Protection District on March 18, 1987.

The South Lake County Fire Volunteer Firefighters Association Inc. consists of 35 volunteers. The District was staffed exclusively with volunteers until the first paid member was employed in 1978. The Fire Sirens is a District auxiliary organization, which was established April 1985 and supports programs for the District's operations. The Fire Sirens have provided significant support to this District by raising funds to purchase equipment for the fire department. They also support personnel during training and emergency incidents by providing food and beverages.

In order to provide stability, SLCFPD on June 15, 2000, voted to integrate their services with those of the CALFIRE effective July 1, 2000.

Due to the loss of geothermal tax revenue, fiscal constraints have encouraged SLCFPD to re-negotiate a three-year contract with Calpine in 2013 to provide Emergency Medical Services (Basic and Advanced Life Support), certifiable training to Calpine employees in Standard Industrial First Aid, First Responder and CPR, as well as Fire Prevention and Control training, along with OSHA compliance training to the Calpine Health and Safety group. SLCFPD will also work with Calpine to coordinate the Geysers' Emergency Preparedness and Response Plans and conduct Emergency Response Drills.

**History:** SLCFPD serves an area of approximately 285 square miles in the southern portion of Lake County (see Map 1). Napa County bounds the District on the south, Sonoma County on the west, the Kelseyville Fire Protection District on the north and the Lake County Fire Protection District on the north/east.

In 1949, SLCFPD annexed the areas of the geothermal geyser industry. In October of 1989, the District annexed 6,500 acres in the Loch Lomond area. In 2006, the District annexed 17,000 acres in the Jerusalem Valley area. At this time, mutual aid agreements have also been developed with CALFIRE/Napa County for fire protection and emergency medical services on Highway 29 between the Napa County line and the Robert Louis Stevenson Memorial State Park as well as the area of the Lake/Napa County line on Butts Canyon.

**Geographic Profile:** SLCFPD area includes the communities of Middletown, Hidden Valley, Anderson Springs, Cobb, Loch Lomond, Jerusalem Valley as well as numerous small developments and individual dwellings. The District also serves a portion of the geothermal geyser industry facilities on the western boundary of the District.

SLCFPD contains extensive areas of brush and timber that create high and extreme fire hazards to both urban and rural residential developments in which individual dwellings and small developments have been constructed with concentrations in the central and northern portions of the District. Because of this, the fire district has spearheaded and supported the South Lake Fire Safe Council's Chipper/Abatement Program. Since 2003, the council has funded the completion of over 10 miles of shaded fuel breaks in the communities of Loch Lomond, Pine Summit, Pine Grove, Rancheria, Seigler Canyon, Seigler Springs, the Cobb School, and the Summit Pool.

There are numerous areas within SLCFPD where access for fire fighting apparatus to structures is not available due to inadequate roads or bridges. The load limits on Big Canyon Road bridges prevents access of apparatus and the inability to use this road significantly increases response times from the Middletown and Hidden Valley stations to the Loch Lomond area.

SLCFPD has experienced numerous major fires, documenting the risk of fire within the District. Most of the community of Middletown was destroyed by fire in 1918. Two fires occurred in the 1960's; one burned 52,000 acres and the other burned 15,000 acres. In 1961 the Widow Creek fire destroyed over 10,000 acres, also damaging homes and vehicles. In 1985, the Hidden Valley Lake fire consumed 1,200 acres, destroyed 9 homes, damaged 16 and destroyed 4 vehicles. The Hidden Fire in 2000 consumed 4,000 acres, 1 home and 3 buildings. In September of 2004, the Geysers Fire burned 12,193 acres, destroyed 4 homes, 8 outbuildings and 12 cars, and threatened another 200 homes and 60 outbuildings, costing \$4.4 million. In July of 2006, the 29 Fire burned over 600 acres, destroying one mobile home, three sheds and one travel trailer. On September 12, 2015, the Valley Fire burned 76,067 acres, destroying a total of 1958 structures, including 1,280 homes, 27 multi-family structures, 66 commercial properties and 585 other minor structures; damaging 93 structures, including 41 homes, 7 commercial properties, and 45 other minor structures, injuring 4 firefighters and 4 civilian fatalities.

The major contributing factors to possible major fire disasters (fuel density, topography and weather) continue to exist. With continuous development and increased population within SLCFPD, the potential for major fire occurrences will significantly increase unless adequate fire prevention and control programs are maintained/improved.

There is potential for major industrial fire losses at the Geothermal Power Plants. Additionally, emergency medical incidents and vehicle accidents present a major potential for multiple injuries on the roadways within SLCFPD. In 1980, a tractor-trailer hauling waste materials collided with two vans and one passenger vehicle resulting in 8 fatalities and 10 injuries. During the summer months of 2000, there were 12+ fatalities and numerous injuries on the District highways. During the summer of 2005, a duel fuel tanker overturned on Highway 29 activating response from the hazardous material team. From 2005 through 2007, there were 5 fatalities on Highway 29 and 1 in the community of Hidden Valley Lake. During 2008, there were 2 fatalities on Highway 29 and 2 on Highway 175. During 2009, there were 3 fatalities on Highway 29 and 2 on Butts Canyon. Also during 2009, there were 2 fatalities from a mid-air collision between a glider and tow plane. In 2010, there was one fatality on Highway 29.

**Wild land and Rural Interface:** SLCFPD is predominately wild land/urban interface and is entirely within State Responsibility Area. A vast majority of SLCFPD has been designated by CALFIRE as very high fire hazard area due to the density of vegetation, topography and climatic conditions during the declared fire season.

## **V. Existing Conditions:**

### **Call Volume:**

1994= 406	2003= 881	2012= 1201
1995= 372	2004= 1122	2013= 1423
1996= 425	2005= 772	2014= 1306
1997= 634	2006= 787	2015= 1415
1998= 770	2007= 810	2016= 1233
1999= 752	2008= 869	2017= 1322
2000= 810+	2009= 876	2018= 1643
2001= 960+	2010= 979	
2002= 989	2011= 1173	

**Personnel Requirements:** Established standards for staffing needs are based upon pump delivery capabilities. NFPA requires four firefighters per each 250 GPM plus one officer. NFPA recommends that 4 volunteers are needed in response.

Each firefighter must be in safety clothing as regulated by OSHA for personal safety. This includes self-contained breathing apparatus and personal alarms. This safety clothing is both legal equipment and a necessity to protect firefighters from costly injury when working in extremely dangerous and hostile environments. In addition to clothing, there are various types of equipment that need to be carried on the fire apparatus so the firefighters can apply water to the fire, gain entry to the structure and a multitude of tasks necessary for proper fire extinguishment and overhaul. NFPA pamphlet #19 is a minimum guide used by many fire departments when selecting the support equipment to be carried on fire apparatus.

### **Current Facilities and Equipment:**

#### **Station 60: 21095 Hwy 175, Middletown, CA (District Headquarters)** **11,650 square feet built in 1992**

This building is two stories and is owned by the District. The station has a conference room, administrative/personnel office, meeting room/kitchen area, two bathrooms, and four bay sections with drive through opening doors on the first floor. The second floor has living quarters with four sleeping rooms, full kitchen, computer bay and living quarters, two full sized bathrooms each with lockers, change stations and showers. On site is an emergency propane generator.

This building is sprinklered.

The equipment housed at this station is Engine 6011 and 6031, Water Tender 6011, Rescue 6031, Medic 6011 and 6012, OES 359 and staff pickup.

#### **Station 62: 16547 Hwy 175, Cobb, CA 5,520 square feet built in 1972**

This building is single story concrete block and is owned by the District. There is no shop area. The station has five apparatus bays consisting of 2,740 square feet, a 740 square feet kitchen area and living/office space with 2-bed dormitory, two 60 square feet bathrooms, a 500-gallon gasoline fuel tank, a 500-gallon diesel tank, and an emergency propane generator.

The addition of a 1,920 modular in fiscal year 2012-13 replaced the inadequate 740 square feet, less than ideal area with no separation between work and living quarters. The addition allows for expansion of staffing levels based on emergency activity or public demand placed on the station by development and growth.



The inadequate area will become the office space, creating a more inviting and professional office environment for the public to conduct business.

This building is not sprinklered.

The equipment housed at this station is Engine 6221 and 6231, Medic 6211, Snow Cat 6201, and Utility 6221.

**Station 63: 19287 Hartmann Rd, Hidden Valley Lake, CA 2,740 square feet built in 1980**

This building is a two story concrete block and is owned by the District. The lot size is 275,000 square feet and is owned by the District. There is no shop or storage area. The station has three apparatus bays consisting of 1,620 square feet and living quarters with dormitory of 1,120 square feet (720 square feet downstairs and 400 square feet upstairs), and emergency propane generator.

This building is not sprinklered.

The equipment housed at this station is Engine 6321, Medic 6311, and Utility 6321.

**Station 64: 10331 Redwood Rd, Loch Lomond, CA, 3,600 square feet built in 1959**

This building is a single story frame/concrete block and is owned by the District. The station has four apparatus bays consisting of 2,400 square feet, kitchen area, two bathrooms of 80 square feet, and an emergency propane generator.

This building is not sprinklered.

The equipment housed at this station is Engine 6421, Utility 6421, and Water Tender 6411.

**Population:** The District has an area of 285 square miles with a current population of approximately 11,000 residents living in 4 distinct communities. The 1998-99 assessed valuation is \$893 million. There has been a remarkable increase in the rapid sale of homes throughout the county. Affordable housing has caused an influx of new homeowners and developers. With this huge amount of new construction of homes, brings increased populations that will bring demands for more retail businesses to the area.

**Growth Data:** Lake County is one of the fastest growing counties in the state. As the population increases, a once adequate rural fire protection system based on fire flow and fire protection capability will no longer be sufficient. In addition to fire protection problems posed by growth, the issues of larger dwelling structures requiring greater fire flow considerations requires a rapid and effective response to every call with adequate equipment and water essential to preventing a catastrophic fire (as experienced in Nevada County in 1988 during the 49er Fire).

**Other Known New Construction And Proposed New Development Include:**

Kimco Development is proposing in the Hidden Valley area the development of 380 single family houses, a 50 to 60-unit apartment building, a 50-unit senior apartment complex, a 49-bed assisted care facility, 105,000 to 120,000 square feet of retail space, 15,000 to 20,000 square feet movie theater, 50,000 square feet motel, and 20,000 to 30,000 square feet of general office.

Meadowwood Subdivision is developing a 46-unit subdivision at Santa Clara Road and Timm Way in Middletown in two phases.

Apartment complexes and cluster homes are currently being built in Middletown and more have been proposed.

Calpine's Geothermal Industry is expanding at the Geysers.

Pinnacle Homes have purchased the Crazy Creek Glider property and propose to build 50 to 300 homes at the 487-acre site at 18896 Grange Road.

Renovation and construction of new facilities is proposed for the resort property historically known "Howard Hot Springs." Avalon Springs plans to serve an anticipated 120 customers per day in 67 guest units. An additional 30 units are also proposed for the housing of approximately 60 on-site employees. The project proposal is broken into three phases: The first phase focuses on the renovation of the existing lodge and renovation of guest units and hot springs facilities. Phase two will further develop the site's meeting capacity, development of additional resort services, employee housing and the development of a new campground facility. The final phase of the project includes the full build-out of the proposed eco-village and development of the Special Events site.

The Old Hoberg Resort was purchased by Golden Leaf Productions with the intent of revitalizing the property and bringing it back as a resort providing conference spaces, guest accommodations, a timeshare component with many other amenities. Movie shots are planned for the property. The project will be completed in phases over the next several years.

Tenant occupancies located within the Coyote Valley Plaza now have new businesses, a pharmacy, restaurant, fitness center, and two other business type establishments have already taken hold with several more spaces left to be filled in 2012.

Seen in Middletown are the re-establishment of the Jolly Cone and other tenant improvements.

## Chapter 27 - MITIGATION FEES

## ARTICLE I. - FIRE MITIGATION FEES

## Sec. 27-1. - Title.

This Article shall be known and be cited as the "Fire Mitigation Fee Ordinance."

(Ord. No. 2114, § 1, 10-20-92)

## Sec. 27-2. - Purpose of article.

The purpose of this Article is to implement the Lake County General Plan policy providing for the adoption of fire mitigation fees and for the collection of said fees at the time of the issuance of building permits, said fees to be allocated to the affected Fire Agency for the acquisition of capital facilities in order to ensure the provision of the capital facilities necessary to maintain current levels of fire protection services necessitated by new Development.

(Ord. No. 2114, § 1, 10-20-92)

## Sec. 27-3. - Findings.

The Board of Supervisors of the County of Lake finds and declares as follows:

- (a) Adequate fire protection facilities must be available to serve new Development.
- (b) New Development requires the construction or expansion of fire protection facilities and the acquisition of equipment.
- (c) In many areas of the County, property taxes and fire suppression assessments currently collected by the agencies providing fire protection services are insufficient to provide funds for expansion or construction of fire facilities and purchase of equipment necessitated by new Development resulting in the potential for inadequate fire protection coverage for the new Development and the growing population.
- (d) The above conditions place Lake County's growing population in a condition perilous to its health and safety.
- (e) The impacts of Development on the existing fire protection facilities and equipment cannot be alleviated without County involvement.
- (f) For the above reasons, new methods for financing fire protection facilities and equipment necessitated by Development are needed in Lake County.

(Ord. No. 2114, § 1, 10-20-92)

## Sec. 27-4. - Prior agreements and dedication.

- (a) Any agreement existing prior to the operative date of this Article between an applicant for Development and a Fire Agency pertaining to the dedication of land or payment of fees for fire facilities and equipment to serve the property which is the subject of the application, or any portion thereof, shall satisfy the requirements of this Article.
- (b) If land, facilities or equipment has been dedicated or donated to, and accepted by, the Fire Agency as a condition of approval of a discretionary permit, such dedication or donation may be considered by the Board of Supervisors as satisfying the requirements of this Article.

(Ord. No. 2114, § 1, 10-20-92)

## Sec. 27-5. - Definitions.

Whenever the following words are used in this Article, they shall have the meaning ascribed to them in this section.

- (a) "Development" means all construction for which a building permit or other permit is required.

- (b) "Board" means the Board of Supervisors of the County of Lake.
- (c) "Other permits" means major and minor use permits.
- (d) "Clerk" means the Clerk of the Board of Supervisors of the County of Lake.
- (e) "Fire Agency" and "Agency" means any special district providing fire protection services within the unincorporated area of the County.
- (f) "Facilities and Equipment" means any long-term capital facilities and equipment used by a Fire Agency for fire suppression or emergency medical services including station construction, station expansion and fire or emergency medical apparatus.

(Ord. No. 2114, § 1, 10-20-92)

Sec. 27-6. - Exemptions.

- (a) There shall be exempt from the requirements of this article, building permits for the following types of development:
  - (1) Piers which are not covered, ramps, boat lifts, docks, suspended platforms, and pilings;
  - (2) Agricultural buildings requiring an exempt building permit.
- (b) The requirements of this article shall not apply to buildings constructed for governmental uses.
- (c) The requirements of this article shall not apply to the replacement on the same parcel by the owner of a dwelling or dwellings destroyed by fire or other calamity or demolished for replacement provided that:
  - (1) The application for building permit to replace such dwelling is filed with the County Building Official within one (1) year after the destruction or demolition of the dwelling, or within three (3) years of the date a local emergency is declared if the destruction or demolition occurred within the geographical area encompassed by that local emergency declaration and resulted from events giving rise to said declaration;
  - (2) There is no change in occupancy; and
  - (3) There is no increase in square footage.

(Ord. No. 2114, § 1, 10-20-92; Ord. No. 2775, § 2, 6-6-2006; Ord. No. 3045, § 1, 8-2-2016; Ord. No. 3066, § 1, 8-22-2017)

Sec. 27-7. - Required actions of affected fire service providers.

This Article shall become applicable to Development within the boundaries of a Fire Agency when the following events occur:

- (a) The governing body of a Fire Agency adopts a resolution making the following findings:
  - (1) The Agency does not have existing fire protection facilities and equipment which could be used to provide an adequate level of services to new Development within the district's boundaries.
  - (2) The Agency does not have sufficient funds available to construct additional facilities from fund balances, capital facility funds, property tax sources, fire suppression assessments, or any other appropriate sources.
  - (3) The lack of fire protection facilities and equipment to serve new Development would create a situation perilous to the public health and safety if fire mitigation fees are not levied within the district.
- (b) The Fire Agency resolves as follows:
  - (1) The Agency requests that the County impose a specified percentage of the fire mitigation fee ceiling on the Agency's behalf upon applicants for building permits or other permits for Development.
  - (2) Mitigation fees paid under this Article shall only be used to expand the availability of capital facilities and equipment to serve new Development.
  - (3) The Agency shall place all funds collected for the County under this Article, and all interest subsequently accrued by the Agency on these funds, in a separate budget accounting category to be known as the "Lake County Fire Mitigation Fee."
  - (4) The Agency shall expend funds from said "Lake County Fire Mitigation Fee" budget accounting category only for those purposes of providing capital facilities and equipment to serve new Development.
  - (5) The Agency shall submit a Fire Mitigation Fee Annual Report no later than October 31 of each year to the Clerk. Said

report shall include, but not be limited to, the balance in the account at the end of the previous fiscal year, the fee revenue received, the amount and type of expenditures made, and the ending balance in the fund. In addition, the report shall specify the actions the Agency plans to take to alleviate the facility and equipment needs caused by new Development in a capital fire facilities and equipment plan adopted at a noticed public hearing. The Agency shall make available, upon request by the Clerk, a copy of its annual audit report.

- (6) The Agency shall make its records available to the public on request which justify the basis for the fee amount.
- (7) The Agency shall hold the County harmless for any errors made by the County in collecting or accounting for the fees for each Agency.
- (8) The Agency shall make findings, with respect to any portion of the fee remaining unexpended or uncommitted in its account five or more years after deposit of the fee, to identify the purpose to which the fee is to be put and to demonstrate a reasonable relationship between the fee and the purpose for which it was charged. The Agency shall refund to the then current record owner or owners of the Development project or projects on a prorated basis, the unexpended or uncommitted portion of the fee and any interest accrued thereon, for which need cannot be demonstrated.
- (c) The governing body of the Fire Agency adopts a capital fire facility and equipment plan in accordance with Government Code Section 66002 at a noticed public hearing.
- (d) The governing body of the Fire Agency shall send a certified copy of the resolution and the capital fire facility and equipment plan to the Clerk. The Clerk shall agendize said resolution and capital fire facilities and equipment plan for the Board's approval at a public hearing noticed in the manner required by Government Code Section 66002(b). At the close of the public hearing thereon, the Board may approve said resolution and capital fire facilities and equipment plan if it finds that said documents meet the requirements of this ordinance, the Lake County General Plan and Government Code Section 66000 et seq. The provisions of this Article shall be applicable to all building permits and other permits issued for new construction within the boundaries of the Fire Agency thirty (30) days after the Board's approval. Each Agency shall notify the County Building Official of the effective date of its mitigation fee.
- (e) By March 31 of each year following the year of the original adoption of a resolution and approval by the Board pursuant to this section, the Agency shall submit a copy of a new resolution adopted by the governing body of the Agency making the findings requested by Section 27-6 and setting the percentage of the fire mitigation fee ceiling requested by the Agency. This percentage may be revised in the resolution up to the ceiling amount. If the resolution proposes to increase the fire mitigation fee from that previously approved by the Board, said resolution shall only become effective if approved by the Board in the manner set forth in Section 27-6(d) above. This revision shall be effective the following July 1.

(Ord. No. 2114, § 1, 10-20-92)

#### Sec. 27-8. - Fire Mitigation Fee Ceiling Established.

- (a) Based upon the average cost of providing a fully equipped fire station within the County of Lake, in relation to the average number of new structures served by said station, a Fire Mitigation Fee Ceiling of one dollar (\$1.00) per square foot of construction for all covered roof area is hereby established.
- (b) A developer of a project subject to the above-described fee may apply to the Fire Agency for a reduction or adjustment of said fee based upon the developer's voluntary undertaking of fire mitigation measures in addition to those required by this chapter which the Fire Agency determines will further reduce the need for fire protection services.

(Ord. No. 2114, § 1, 10-20-92; Ord. No. 2775, § 3, 6-6-2006)

#### Sec. 27-9. - Fee payment.

- (a) Prior to the issuance of any building permit or other permit for Development, the applicant shall pay to the County the fees prescribed by the Fire Agency resolution as approved by the Board, or shall present written evidence that the provisions of this Article have otherwise been satisfied with respect to the Development for which permits are sought.
- (b) The amount of such fees shall be determined by the Fire Mitigation Fee in effect on the date of the payment of fees for an

unexpired plan check.

- (c) When application is made for a new building permit following the expiration of a previously issued building permit for which fees were paid, the fee payment shall not be required.
- (d) In the event that subsequent Development occurs with respect to property for which fees have been paid, additional fees shall be required only for additional square footage of Development which was not included in computing the prior fee.
- (e) For the purpose of payment of the fees to County, the Board delegates to each Agency the responsibility to collect or accept payment of the fees for each respective Agency.

(Ord. No. 2114, § 1, 10-20-92)

Sec. 27-10. - Administrative charge.

The County may charge, for its services in administering this Ordinance, an administrative charge of up to two (2) percent of the fees collected under this ordinance.

(Ord. No. 2114, § 1, 10-20-92)

Sec. 27-11. - Use of fees.

With the exception of the administrative charge provided for herein, all fees collected pursuant to this Article, including any interest accrued thereon, shall be used by the Agency for the purpose of providing for capital facilities and equipment.

(Ord. No. 2114, § 1, 10-20-92)

Sec. 27-12. - Fee fund records and report.

Any Fire Agency receiving funds pursuant to this Article shall maintain a separate budget accounting category for any fees paid. Such category shall be known as the "Lake County Fire Mitigation Fee" account. By October 31 of each year, each Agency receiving funds pursuant to this Article shall file a report with the Clerk on the balance in the account at the end of the previous fiscal year, the fee revenue received, the amount and type of expenditures made, and the ending balance in the fund. In addition, the report shall specify the actions the Agency plans to take to alleviate the facility and equipment needs caused by new Development.

(Ord. No. 2114, § 1, 10-20-92)

Sec. 27-13. - Termination of fee collection.

Fee collection as to any Fire Agency shall terminate as follows:

- (a) If, by March 31 of any year following the year of the original adoption of a resolution pursuant to Section 27-6 which was approved by the Board, the Fire Agency has not submitted a copy of a new resolution pursuant to Section 27-6(e), fee collection shall terminate July 1 of said year.
- (b) If, at any time, the governing body of a Fire Agency submits a copy of a resolution to the Clerk requesting termination of fee collection, fee collection shall terminate thirty (30) days from the date of receipt by the Clerk.
- (c) Each Agency shall notify the County Building Official of the effective date of its termination of fee collection.

(Ord. No. 2114, § 1, 10-20-92)


[Home](#)
[Bill Information](#)
[California Law](#)
[Publications](#)
[Other Resources](#)
[My Subscriptions](#)
[My Favorites](#)

 Code: 

 Section: 



[Up^](#)   [Add To My Favorites](#)

**GOVERNMENT CODE - GOV**
**TITLE 7. PLANNING AND LAND USE [65000 - 66499.58]** (*Heading of Title 7 amended by Stats. 1974, Ch. 1536.*)

**DIVISION 1. PLANNING AND ZONING [65000 - 66210]** (*Heading of Division 1 added by Stats. 1974, Ch. 1536.*)

**CHAPTER 5. Fees for Development Projects [66000 - 66008]** (*Chapter 5 added by Stats. 1987, Ch. 927, Sec. 1.*)

**66000.** As used in this chapter, the following terms have the following meanings:

(a) "Development project" means any project undertaken for the purpose of development. "Development project" includes a project involving the issuance of a permit for construction or reconstruction, but not a permit to operate.

(b) "Fee" means a monetary exaction other than a tax or special assessment, whether established for a broad class of projects by legislation of general applicability or imposed on a specific project on an ad hoc basis, that is charged by a local agency to the applicant in connection with approval of a development project for the purpose of defraying all or a portion of the cost of public facilities related to the development project, but does not include fees specified in Section 66477, fees for processing applications for governmental regulatory actions or approvals, fees collected under development agreements adopted pursuant to Article 2.5 (commencing with Section 65864) of Chapter 4, or fees collected pursuant to agreements with redevelopment agencies that provide for the redevelopment of property in furtherance or for the benefit of a redevelopment project for which a redevelopment plan has been adopted pursuant to the Community Redevelopment Law (Part 1 (commencing with Section 33000) of Division 24 of the Health and Safety Code).

(c) "Local agency" means a county, city, whether general law or chartered, city and county, school district, special district, authority, agency, any other municipal public corporation or district, or other political subdivision of the state.

(d) "Public facilities" includes public improvements, public services, and community amenities.

*(Amended by Stats. 2006, Ch. 538, Sec. 319. Effective January 1, 2007.)*

**66000.5.** (a) This chapter, Chapter 6 (commencing with Section 66010), Chapter 7 (commencing with Section 66012), Chapter 8 (commencing with Section 66016), and Chapter 9 (commencing with Section 66020) shall be known and may be cited as the Mitigation Fee Act.

(b) Any action brought in the superior court relating to the Mitigation Fee Act may be subject to a mediation proceeding conducted pursuant to Chapter 9.3 (commencing with Section 66030).

*(Amended by Stats. 2010, Ch. 699, Sec. 23. (SB 894) Effective January 1, 2011.)*

**66001.** (a) In any action establishing, increasing, or imposing a fee as a condition of approval of a development project by a local agency, the local agency shall do all of the following:

(1) Identify the purpose of the fee.

(2) Identify the use to which the fee is to be put. If the use is financing public facilities, the facilities shall be identified. That identification may, but need not, be made by reference to a capital improvement plan as specified in Section 65403 or 66002, may be made in applicable general or specific plan requirements, or may be made in other public documents that identify the public facilities for which the fee is charged.

(3) Determine how there is a reasonable relationship between the fee's use and the type of development project on which the fee is imposed.

(4) Determine how there is a reasonable relationship between the need for the public facility and the type of development project on which the fee is imposed.

(b) In any action imposing a fee as a condition of approval of a development project by a local agency, the local agency shall determine how there is a reasonable relationship between the amount of the fee and the cost of the public facility or portion of the public facility attributable to the development on which the fee is imposed.

(c) Upon receipt of a fee subject to this section, the local agency shall deposit, invest, account for, and expend the fees pursuant to Section 66006.

(d) (1) For the fifth fiscal year following the first deposit into the account or fund, and every five years thereafter, the local agency shall make all of the following findings with respect to that portion of the account or fund remaining unexpended, whether committed or uncommitted:

(A) Identify the purpose to which the fee is to be put.

(B) Demonstrate a reasonable relationship between the fee and the purpose for which it is charged.

(C) Identify all sources and amounts of funding anticipated to complete financing in incomplete improvements identified in paragraph (2) of subdivision (a).

(D) Designate the approximate dates on which the funding referred to in subparagraph (C) is expected to be deposited into the appropriate account or fund.

(2) When findings are required by this subdivision, they shall be made in connection with the public information required by subdivision (b) of Section 66006. The findings required by this subdivision need only be made for moneys in possession of the local agency, and need not be made with respect to letters of credit, bonds, or other instruments taken to secure payment of the fee at a future date. If the findings are not made as required by this subdivision, the local agency shall refund the moneys in the account or fund as provided in subdivision (e).

(e) Except as provided in subdivision (f), when sufficient funds have been collected, as determined pursuant to subparagraph (F) of paragraph (1) of subdivision (b) of Section 66006, to complete financing on incomplete public improvements identified in paragraph (2) of subdivision (a), and the public improvements remain incomplete, the local agency shall identify, within 180 days of the determination that sufficient funds have been collected, an approximate date by which the construction of the public improvement will be commenced, or shall refund to the then current record owner or owners of the lots or units, as identified on the last equalized assessment roll, of the development project or projects on a prorated basis, the unexpended portion of the fee, and any interest accrued thereon. By means consistent with the intent of this section, a local agency may refund the unexpended revenues by direct payment, by providing a temporary suspension of fees, or by any other reasonable means. The determination by the governing body of the local agency of the means by which those revenues are to be refunded is a legislative act.

(f) If the administrative costs of refunding unexpended revenues pursuant to subdivision (e) exceed the amount to be refunded, the local agency, after a public hearing, notice of which has been published pursuant to Section 6061 and posted in three prominent places within the area of the development project, may determine that the revenues shall be allocated for some other purpose for which fees are collected subject to this chapter and which serves the project on which the fee was originally imposed.

(g) A fee shall not include the costs attributable to existing deficiencies in public facilities, but may include the costs attributable to the increased demand for public facilities reasonably related to the development project in order to (1) refurbish existing facilities to maintain the existing level of service or (2) achieve an adopted level of service that is consistent with the general plan.

*(Amended by Stats. 2006, Ch. 194, Sec. 1. Effective January 1, 2007.)*

**66002.** (a) Any local agency which levies a fee subject to Section 66001 may adopt a capital improvement plan, which shall indicate the approximate location, size, time of availability, and estimates of cost for all facilities or improvements to be financed with the fees.

(b) The capital improvement plan shall be adopted by, and shall be annually updated by, a resolution of the governing body of the local agency adopted at a noticed public hearing. Notice of the hearing shall be given pursuant to Section 65090. In addition, mailed notice shall be given to any city or county which may be significantly affected by the capital improvement plan. This notice shall be given no later than the date the local agency notices the public hearing pursuant to Section 65090. The information in the notice shall be not less than the information contained in the notice of public hearing and shall be given by first-class mail or personal delivery.

(c) "Facility" or "improvement," as used in this section, means any of the following:

(1) Public buildings, including schools and related facilities; provided that school facilities shall not be included if Senate Bill 97 of the 1987–88 Regular Session is enacted and becomes effective on or before January 1, 1988.

(2) Facilities for the storage, treatment, and distribution of nonagricultural water.

(3) Facilities for the collection, treatment, reclamation, and disposal of sewage.

(4) Facilities for the collection and disposal of storm waters and for flood control purposes.

(5) Facilities for the generation of electricity and the distribution of gas and electricity.

(6) Transportation and transit facilities, including but not limited to streets and supporting improvements, roads, overpasses, bridges, harbors, ports, airports, and related facilities.

(7) Parks and recreation facilities.

(8) Any other capital project identified in the capital facilities plan adopted pursuant to Section 66002.

*(Added by Stats. 1987, Ch. 927, Sec. 1. Operative January 1, 1989, by Section 66003.)*

**66003.** Sections 66001 and 66002 do not apply to a fee imposed pursuant to a reimbursement agreement by and between a local agency and a property owner or developer for that portion of the cost of a public facility paid by the property owner or developer which exceeds the need for the public facility attributable to and reasonably related to the development. This chapter shall become operative on January 1, 1989.

*(Amended by Stats. 1989, Ch. 170, Sec. 2.)*

**66004.** The establishment or increase of any fee pursuant to this chapter shall be subject to the requirements of Section 66018.

*(Amended by Stats. 1990, Ch. 1572, Sec. 15.)*

**66005.** (a) When a local agency imposes any fee or exaction as a condition of approval of a proposed development, as defined by Section 65927, or development project, those fees or exactions shall not exceed the estimated reasonable cost of providing the service or facility for which the fee or exaction is imposed.



(b) This section does not apply to fees or monetary exactions expressly authorized to be imposed under Sections 66475.1 and 66477.

(c) It is the intent of the Legislature in adding this section to codify existing constitutional and decisional law with respect to the imposition of development fees and monetary exactions on developments by local agencies. This section is declaratory of existing law and shall not be construed or interpreted as creating new law or as modifying or changing existing law.

*(Added by renumbering Section 65959 by Stats. 1988, Ch. 418, Sec. 6.)*

**66005.1.** (a) When a local agency imposes a fee on a housing development pursuant to Section 66001 for the purpose of mitigating vehicular traffic impacts, if that housing development satisfies all of the following characteristics, the fee, or the portion thereof relating to vehicular traffic impacts, shall be set at a rate that reflects a lower rate of automobile trip generation associated with such housing developments in comparison with housing developments without these characteristics, unless the local agency adopts findings after a public hearing establishing that the housing development, even with these characteristics, would not generate fewer automobile trips than a housing development without those characteristics:

(1) The housing development is located within one-half mile of a transit station and there is direct access between the housing development and the transit station along a barrier-free walkable pathway not exceeding one-half mile in length.

(2) Convenience retail uses, including a store that sells food, are located within one-half mile of the housing development.

(3) The housing development provides either the minimum number of parking spaces required by the local ordinance, or no more than one onsite parking space for zero to two bedroom units, and two onsite parking spaces for three or more bedroom units, whichever is less.

(b) If a housing development does not satisfy the characteristics in subdivision (a), the local agency may charge a fee that is proportional to the estimated rate of automobile trip generation associated with the housing development.

(c) As used in this section, "housing development" means a development project with common ownership and financing consisting of residential use or mixed use where not less than 50 percent of the floorspace is for residential use.

(d) For the purposes of this section, "transit station" has the meaning set forth in paragraph (4) of subdivision (b) of Section 65460.1. "Transit station" includes planned transit stations otherwise meeting this definition whose construction is programmed to be completed prior to the scheduled completion and occupancy of the housing development.

(e) This section shall become operative on January 1, 2011.

*(Repealed (in Sec. 2) and added by Stats. 2008, Ch. 692, Sec. 3. Effective January 1, 2009. Section operative January 1, 2011, by its own provisions.)*

**66006.** (a) If a local agency requires the payment of a fee specified in subdivision (c) in connection with the approval of a development project, the local agency receiving the fee shall deposit it with the other fees for the improvement in a separate capital facilities account or fund in a manner to avoid any commingling of the fees with other revenues and funds of the local agency, except for temporary investments, and expend those fees solely for the purpose for which the fee was collected. Any interest income earned by moneys in the capital facilities account or fund shall also be deposited in that account or fund and shall be expended only for the purpose for which the fee was originally collected.

(b) (1) For each separate account or fund established pursuant to subdivision (a), the local agency shall, within 180 days after the last day of each fiscal year, make available to the public the following information for the fiscal year:

(A) A brief description of the type of fee in the account or fund.

(B) The amount of the fee.

(C) The beginning and ending balance of the account or fund.

(D) The amount of the fees collected and the interest earned.

(E) An identification of each public improvement on which fees were expended and the amount of the expenditures on each improvement, including the total percentage of the cost of the public improvement that was funded with fees.

(F) An identification of an approximate date by which the construction of the public improvement will commence if the local agency determines that sufficient funds have been collected to complete financing on an incomplete public improvement, as identified in paragraph (2) of subdivision (a) of Section 66001, and the public improvement remains incomplete.

(G) A description of each interfund transfer or loan made from the account or fund, including the public improvement on which the transferred or loaned fees will be expended, and, in the case of an interfund loan, the date on which the loan will be repaid, and the rate of interest that the account or fund will receive on the loan.

(H) The amount of refunds made pursuant to subdivision (e) of Section 66001 and any allocations pursuant to subdivision (f) of Section 66001.

(2) The local agency shall review the information made available to the public pursuant to paragraph (1) at the next regularly scheduled public meeting not less than 15 days after this information is made available to the public, as required by this subdivision. Notice of the time and place of the meeting, including the address where this information may be reviewed, shall be mailed, at least 15 days prior to the meeting, to any interested party who files a written request with the local agency for mailed notice of the meeting. Any written request for mailed notices shall be valid for one year from the date on which it is filed unless a renewal request is filed. Renewal requests for mailed notices shall be filed on or before April 1 of each year. The legislative body may establish a reasonable annual charge for sending notices based on the estimated cost of providing the service.

(c) For purposes of this section, "fee" means any fee imposed to provide for an improvement to be constructed to serve a development project, or which is a fee for public improvements within the meaning of subdivision (b) of Section 66000, and that is imposed by the local agency as a condition of approving the development project.

(d) Any person may request an audit of any local agency fee or charge that is subject to Section 66023, including fees or charges of school districts, in accordance with that section.

(e) The Legislature finds and declares that untimely or improper allocation of development fees hinders economic growth and is, therefore, a matter of statewide interest and concern. It is, therefore, the intent of the Legislature that this section shall supersede all conflicting local laws and shall apply in charter cities.

(f) At the time the local agency imposes a fee for public improvements on a specific development project, it shall identify the public improvement that the fee will be used to finance.

*(Amended by Stats. 1996, Ch. 569, Sec. 2. Effective January 1, 1997.)*

**66006.5.** (a) A city or county which imposes an assessment, fee, or charge, other than a tax, for transportation purposes may, by ordinance, prescribe conditions and procedures allowing real property which is needed by the city or county for local transportation purposes, or by the state for transportation projects which will not receive any federal funds, to be donated by the obligor in satisfaction or partial satisfaction of the assessment, fee, or charge.

(b) To facilitate the implementation of subdivision (a), the Department of Transportation shall do all of the following:

(1) Give priority to the refinement, modification, and enhancement of procedures and policies dealing with right-of-way donations in order to encourage and facilitate those donations.

(2) Reduce or simplify paperwork requirements involving right-of-way procurement.

(3) Increase communication and education efforts as a means to solicit and encourage voluntary right-of-way donations.

(4) Enhance communication and coordination with local public entities through agreements of understanding that address state acceptance of right-of-way donations.

*(Added by Stats. 1989, Ch. 857, Sec. 2.)*

**66007.** (a) Except as otherwise provided in subdivisions (b) and (g), any local agency that imposes any fees or charges on a residential development for the construction of public improvements or facilities shall not require the payment of those fees or charges, notwithstanding any other provision of law, until the date of the final inspection, or the date the certificate of occupancy is issued, whichever occurs first. However, utility service fees may be collected at the time an application for utility service is received. If the residential development contains more than one dwelling, the local agency may determine whether the fees or charges shall be paid on a pro rata basis for each dwelling when it receives its final inspection or certificate of occupancy, whichever occurs first; on a pro rata basis when a certain percentage of the dwellings have received their final inspection or certificate of occupancy, whichever occurs first; or on a lump-sum basis when the first dwelling in the development receives its final inspection or certificate of occupancy, whichever occurs first.

(b) (1) Notwithstanding subdivision (a), the local agency may require the payment of those fees or charges at an earlier time if (A) the local agency determines that the fees or charges will be collected for public improvements or facilities for which an account has been established and funds appropriated and for which the local agency has adopted a proposed construction schedule or plan prior to final inspection or issuance of the certificate of occupancy or (B) the fees or charges are to reimburse the local agency for expenditures previously made. "Appropriated," as used in this subdivision, means authorization by the governing body of the local agency for which the fee is collected to make expenditures and incur obligations for specific purposes.

(2) (A) Paragraph (1) does not apply to units reserved for occupancy by lower income households included in a residential development proposed by a nonprofit housing developer in which at least 49 percent of the total units are reserved for occupancy by lower income households, as defined in Section 50079.5 of the Health and Safety Code, at an affordable rent, as defined in Section 50053 of the Health and Safety Code. In addition to the contract that may be required under subdivision (c), a city, county, or city and county may require the posting of a performance bond or a letter of credit from a federally insured, recognized depository institution to guarantee payment of any fees or charges that are subject to this paragraph. Fees and charges exempted from paragraph (1) under this paragraph shall become immediately due and payable when the residential development no longer meets the requirements of this paragraph.

(B) The exception provided in subparagraph (A) does not apply to fees and charges levied pursuant to Chapter 6 (commencing with Section 17620) of Part 10.5 of Division 1 of Title 1 of the Education Code.

(c) (1) If any fee or charge specified in subdivision (a) is not fully paid prior to issuance of a building permit for construction of any portion of the residential development encumbered thereby, the local agency issuing the building permit may require the property owner, or lessee if the lessee's interest appears of record, as a condition of issuance of the building permit, to execute a contract to pay the fee or charge, or applicable portion thereof, within the time specified in subdivision (a). If the fee or charge is prorated pursuant to subdivision (a), the obligation under the contract shall be similarly prorated.

(2) The obligation to pay the fee or charge shall inure to the benefit of, and be enforceable by, the local agency that imposed the fee or charge, regardless of whether it is a party to the contract. The contract shall contain a legal description of the property affected, shall be recorded in the office of the county recorder of the county and, from the date of recordation, shall constitute a lien for the payment of the fee or charge, which shall be enforceable against successors in interest to the property owner or lessee at the time of issuance of the building permit. The contract shall be recorded in the grantor-grantee index in the name of the public agency issuing the building permit as grantee and in the name of the property owner or lessee as grantor. The local agency shall record a release of the obligation, containing a legal description of the property, in the event the obligation is paid in full, or a partial release in the event the fee or charge is prorated pursuant to subdivision (a).

(3) The contract may require the property owner or lessee to provide appropriate notification of the opening of any escrow for the sale of the property for which the building permit was issued and to provide in the escrow instructions that the fee or charge be paid to the local agency imposing the same from the sale proceeds in escrow prior to disbursing proceeds to the seller.

(d) This section applies only to fees collected by a local agency to fund the construction of public improvements or facilities. It does not apply to fees collected to cover the cost of code enforcement or inspection services, or to other fees collected to pay for the cost of enforcement of local ordinances or state law.

(e) "Final inspection" or "certificate of occupancy," as used in this section, have the same meaning as described in Sections 305 and 307 of the Uniform Building Code, International Conference of Building Officials, 1985 edition.

(f) Methods of complying with the requirement in subdivision (b) that a proposed construction schedule or plan be adopted, include, but are not limited to, (1) the adoption of the capital improvement plan described in Section 66002, or (2) the submittal of a five-year plan for construction and rehabilitation of school facilities pursuant to subdivision (c) of Section 17017.5 of the Education Code.

(g) A local agency may defer the collection of one or more fees up to the close of escrow. This subdivision shall not apply to fees and charges levied pursuant to Chapter 6 (commencing with Section 17620) of Part 10.5 of Division 1 of Title 1 of the Education Code.

*(Amended by Stats. 2008, Ch. 246, Sec. 1. Effective January 1, 2009.)*

**66008.** A local agency shall expend a fee for public improvements, as accounted for pursuant to Section 66006, solely and exclusively for the purpose or purposes, as identified in subdivision (f) of Section 66006, for which the fee was collected. The fee shall not be levied, collected, or imposed for general revenue purposes.

*(Added by Stats. 1996, Ch. 569, Sec. 3. Effective January 1, 1997.)*

Lake County Publishing  
**Lake County Record-Bee**  
2150 S. Main St., PO Box 849  
Lakeport, CA 95453  
(707) 263-5636  
advertising@record-bee.com

3610712

SOUTH LAKE COUNTY FIRE PROTECTION DIST.  
PO BOX 1360  
MIDDLETOWN, CA 95461

**Affidavit of Publication  
STATE OF CALIFORNIA  
County of Lake**

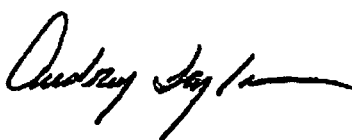
I, Audrey Taylor, being first duly sworn, depose and say: That at and during all the dates and times herein mentioned I was, and now am the legal clerk of the Lake County Record-Bee, a newspaper published for the dissemination of local or telegraphic news and intelligence of a general character, having a bona fide subscription list of paying subscribers, and which is, and has been, established, printed and published at regular intervals, to-wit: Daily (except Sunday and Monday) in the City of Lakeport, County and State aforesaid, for more than one year preceding the date of the publication below mentioned, a newspaper of general circulation, as that term is defined by Section 6,000 et al. of the Government Code of the State of California, and is not and was not during any said times, a newspaper devoted to the interests or denomination, or for any members of such classes, professions, trades, callings, races or denominations.

That at, and during all of said dates and times herein mentioned, affiant had and now has knowledge and charge of all notes and advertisements appearing in said newspaper; that the notice of which the annexed is printed copy, was published each week in the regular and entire issue of one or more number of the said newspaper during the period and times of publication thereof, to-wit:

For 2 issues published therein on the following dates, viz:  
03/06/2019, 03/13/2019;

that said notice was published in said newspaper proper and not in a supplement; that said notice, as so published, was set in type not smaller than nonpareil, and was preceded with words printed in black face type not smaller than nonpareil, describing and expressing in general terms the purport and character of said notice, as fully appears from the exact copy of said notice, which is hereto annexed as aforesaid.

Executed this 13th day of March, 2019 at Lakeport, California. I hereby declare under penalty of perjury that I have read the foregoing and that it is true and correct.



Audrey Taylor, Legal Clerk

Legal No. 0006303877

RB19874

**NOTICE OF PUBLIC HEARING**

NOTICE IS HEREBY GIVEN that the Board of Directors, South Lake County Fire Protection District, has set Tuesday, March 19, 2019 at 7p.m. at the Middletown Fire Station as time and place for public hearings: 1) for Updating Fire Protection System Study, Fire Protection Standards, and a Capital Fire Facility and Equipment Plan, and Make Findings, and Adopt Resolution Requesting Imposition of Fire Mitigation Fees pursuant to the Lake County Fire Mitigation Fee Ordinance; and 2) for Report on Amount of Special Tax to be Collected and Adopt Resolution Authorizing its Collection on the County Tax Rolls. The Proposed Plan, Findings, its Resolution and the Report on Amount of Special Tax, its Resolution, are available for inspection during normal business hours at the office of the Middletown Fire Station, 21095 Hwy 175. s/Gloria Fong, Clerk to the Board of Directors  
3/6, 3/13/2019

Lake County Publishing  
**Lake County Record-Bee**  
2150 S. Main St., PO Box 849  
Lakeport, CA 95453  
(707) 263-5636  
advertising@record-bee.com

SOUTH LAKE COUNTY FIRE PROTECTION DISTRICT  
PO BOX 1360  
MIDDLETOWN, CA 95461

*Account Number:* 3610712

*Ad Order Number:* 0006303877

*Customer's Reference* South Lake County Fire Protection- Hearing  
*/ PO Number:*

*Publication:* Lake County Record-Bee

*Publication Dates:* 03/06/2019, 03/13/2019

*Amount:* \$135.08

*Payment Amount:* \$135.08      *Payment Method:* Credit Card

*Invoice Text:* RB19874  
**NOTICE OF PUBLIC HEARING**

**NOTICE IS HEREBY GIVEN** that the Board of Directors, South Lake County Fire Protection District, has set Tuesday, **March 19, 2019 at 7p.m.** at the Middletown Fire Station as time and place for public hearings: 1) for Updating Fire Protection System Study, Fire Protection Standards, and a Capital Fire Facility and Equipment Plan, and Make Findings, and Adopt Resolution Requesting Imposition of Fire Mitigation Fees pursuant to the Lake County Fire Mitigation Fee Ordinance; and 2) for Report on Amount of Special Tax to be Collected and Adopt Resolution Authorizing its Collection on the County Tax Rolls.

The Proposed Plan, Findings, its Resolution and the Report on Amount of Special Tax, its Resolution, are available for inspection during normal business hours at the office of the Middletown Fire Station, 21095 Hwy 175.

s/Gloria Fong, Clerk to the Board of Directors  
3/6, 3/13/2019



**South Lake County Fire Protection District**  
— in cooperation with —  
**California Department of Forestry and Fire Protection**

---

P.O. Box 1360 Middletown, CA 95461 - (707) 987-3089

**DATE:** March 13, 2019  
**TO:** Board of Directors  
**FROM:** Gloria Fong  
Staff Services Analyst  
**SUBJECT:** RE-ADOPTION OF FIRE MITIGATION FEE RESOLUTIONS

Presented for the Board's consideration are subject items and their titles below. Attached is the County Board of Supervisors' adopted ordinance, known and cited as the "Fire Mitigation Fee Ordinance" ("Ordinance"). Its purpose is for the collection of fees at time of building permit issuance with fees allocated for the acquisition of capital facilities in order to maintain current levels of fire protection services necessitated by new Development. To continue the collection of fees, annually, by March 31<sup>st</sup> of each year, a new capital improvement plan resolution (*regular item D1*) and a new findings and requesting imposition of fee request (*regular item D2*) is required.

(*regular item D1*) – Resolution No. 2018-19 14, A Resolution of the Board of Directors of the South Lake County Fire Protection District Adopting a Fire Protection System Study, Fire Protection Standards, and a Capital Fire Facilities and Equipment Plan.

This resolution is required per Section 27-7 (c) of the Ordinance, specifically, "The Governing body of the Fire Agency adopts a capital fire facility and equipment plan in accordance with Government Code Section 66002 at a noticed public hearing." Government Code Section 66002 et al. is attached for reference.

Resolution No. 2018-19 14 identifies a capital improvement project ("Plan"), and updated annually. This Plan estimates the cost for facilities expansion / improvement (Exhibit B) and vehicle / equipment replacement (Exhibit C). Using ten years of collected data (Exhibit A), the calculations determines the fees necessary for the Plan, which is \$3.07 per square foot of new Development (Exhibit D). Please note Section 27-8 establishes the fee ceiling, which was .47¢ until changed to \$1.00 per square foot in 2006. It is my recollection that the increase was requested collectively by the Fire Agencies. Included with the plan the fire protection system study (Exhibit E) developed in 2000 and updated annually.

Please note the plan is updated to remove (or redlined) the classroom facilities and can be added back into the plan at a later date.

Included is notice of publication as required.

(*regular item D2*) – Resolution No. 2018-19 15, A Resolution of the board of Directors of the South Lake County Fire Protection District Making Findings and Requesting Imposition of the Fire Mitigation Fees Pursuant to the Lake County Fire Mitigation Fee Ordinance.

This resolution is required per Section 27-7 (a) of the Ordinance, making the findings and requests imposition of the fee.

Attachments

**BOARD OF DIRECTORS, SOUTH LAKE COUNTY FIRE PROTECTION DISTRICT**  
**COUNTY OF LAKE, STATE OF CALIFORNIA**

**RESOLUTION NO. 2018-19 15**

**A RESOLUTION OF THE BOARD OF DIRECTORS OF THE SOUTH LAKE COUNTY FIRE PROTECTION DISTRICT MAKING FINDINGS AND REQUESTING IMPOSITION OF FIRE MITIGATION FEES PURSUANT TO THE LAKE COUNTY FIRE MITIGATION FEE ORDINANCE**

**WHEREAS**, the South Lake County Fire Protection District (DISTRICT) is anticipating that new development will occur within the DISTRICT which will cause the need for the expansion of existing fire protection facilities; and

**WHEREAS**, the District does not have sufficient funds available to construct additional facilities from fund balances, capital facility funds, property tax sources, fire suppression assessments, or any other appropriate sources necessitated by new development; and

**WHEREAS**, in order to protect the health and safety of the residents of the DISTRICT, it is necessary to request the County of Lake to implement the Fire Mitigation Fee Ordinance within the District.

**NOW, THEREFORE, BE IT RESOLVED** that the Board of Directors of the DISTRICT does hereby make the following findings:

(1) The DISTRICT does not have existing fire protection facilities and equipment, which could be used to provide an adequate level of services to new Development within the DISTRICT's boundaries;

(2) The DISTRICT does not have sufficient funds available to construct additional facilities from fund balances, capital facility funds, property tax sources, fire suppression assessments, or any other appropriate sources;

(3) The lack of fire protection facilities and equipment to serve new Development would create a situation perilous to public health and safety if fire mitigation fees are not levied within the DISTRICT.

**BE IT FURTHER RESOLVED** that:

(1) The DISTRICT requests that the County of Lake collect 100% (\$1.00 per sq. ft.) of the fire mitigation fee ceiling on the DISTRICT's behalf upon applicants for building permits or other permits for Development;

(2) Mitigation fees paid pursuant to the Fire Mitigation Fee Ordinance shall only be used to expand the availability of capital facilities and equipment to serve new Development;

(3) The DISTRICT shall place all funds received by the County under the Ordinance, and all interest subsequently accrued by the DISTRICT on these funds, in a separate budget accounting category to be known as the "LAKE COUNTY FIRE MITIGATION FEE;"



**South Lake County Fire Protection District**  
— in cooperation with —  
**California Department of Forestry and Fire Protection**

---

P.O. Box 1360 Middletown, CA 95461 - (707) 987-3089

**DATE:** March 14, 2019  
**TO:** Board of Directors  
**FROM:** Gloria Fong  
Staff Services Analyst  
**SUBJECT:** RESOLUTION NO. 2018-19 16, A RESOLUTION DIRECTING FIRE CHIEF, OR DESIGNEE, TO CERTIFY AND REQUEST COUNTY OF LAKE TO COLLECT SPECIAL TAX ON THE 2019-2020 COUNTY TAX ROLLS

Subject item is placed on the agenda as the first reading. The purpose of allowing for 2<sup>nd</sup> reading at the April meeting to provide ample time for protest. Another legal like the attached will be published again prior the April meeting.

I note these assessments are based on certified rolls with property information through December 31, 2017. Here's why. The information available to me is the 2018-2019 Assessor's certified roll. The Assessor's office has through June 30<sup>th</sup> of a given year (for instance June 30, 2018), at which time their office turns over to the County Auditor-Controller's office a property value role that is current through a prior calendar year (in this case, December 31, 2017).

I have been back and forth between assessments. Having discussed my opinions with Chief Bertelli, he and I agree, unless the Board feels differently and can provide direction.

There are a great number of Valley fire properties that are still receiving Homeowner's Property Exemptions. This exemption is requested by the property owner. It is the property owner's responsibility to notify the Assessor's office that the property is no longer the owner's principal place of residence. There are about 200 of these properties claiming the exemption but their structural value assessed by the County is \$10,000 or less. I am told by the Assessor's office that although there is no home there still remains a value for fixtures (i.e. plumbing, foundation, etc). At this point there is no given value I've been able to tie to the property that can distinguish between fixtures and an actual structure. Potentially, there may be a trailer / RV on site. These properties are assessed the single family dwelling units and inquiries will be directed to the Assessors Office to make this change or we receive proper document stating differently.

There are some commercial properties I have noticed with use descriptions that aren't so. One for instance is Hidden Valley Auto Body. The original building was destroyed during the Valley fire, rebuilt building is at a different location with use description as residential and not commercial. We're able to catch this one based on records we have. There will be a number of others that won't be that case and will not be caught until the property owner notifies us at which point we will be directing them to the Assessor Office to make this change or receive some proper document stating such.



RESOLUTION NO. 2018-19 16  
MARCH 14, 2019  
PAGE 2

Commercial properties have an assessment unit of 165 to 250 (or \$1,650 to \$2,500). The Board may to assess up to this maximum. However, if based on the budget the revenue generates expenditures, this assessment may be reduced. This information will not be available until the April meeting when the Recommended Budget is presented. This will be in line with the 2<sup>nd</sup> reading of this resolution. This 1<sup>st</sup> reading allows for public input / protest and Board may motion changes or direction and have this move to the 2<sup>nd</sup> reading in April.

Attachments

Lake County Publishing  
**Lake County Record-Bee**  
2150 S. Main St., PO Box 849  
Lakeport, CA 95453  
(707) 263-5636  
advertising@record-bee.com

3610712

SOUTH LAKE COUNTY FIRE PROTECTION DIST.  
PO BOX 1360  
MIDDLETOWN, CA 95461

**Affidavit of Publication  
STATE OF CALIFORNIA  
County of Lake**

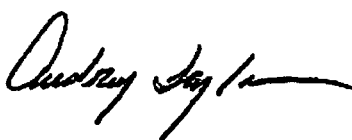
I, Audrey Taylor, being first duly sworn, depose and say: That at and during all the dates and times herein mentioned I was, and now am the legal clerk of the Lake County Record-Bee, a newspaper published for the dissemination of local or telegraphic news and intelligence of a general character, having a bona fide subscription list of paying subscribers, and which is, and has been, established, printed and published at regular intervals, to-wit: Daily (except Sunday and Monday) in the City of Lakeport, County and State aforesaid, for more than one year preceding the date of the publication below mentioned, a newspaper of general circulation, as that term is defined by Section 6,000 et al. of the Government Code of the State of California, and is not and was not during any said times, a newspaper devoted to the interests or denomination, or for any members of such classes, professions, trades, callings, races or denominations.

That at, and during all of said dates and times herein mentioned, affiant had and now has knowledge and charge of all notes and advertisements appearing in said newspaper; that the notice of which the annexed is printed copy, was published each week in the regular and entire issue of one or more number of the said newspaper during the period and times of publication thereof, to-wit:

For 2 issues published therein on the following dates, viz:  
03/06/2019, 03/13/2019;

that said notice was published in said newspaper proper and not in a supplement; that said notice, as so published, was set in type not smaller than nonpareil, and was preceded with words printed in black face type not smaller than nonpareil, describing and expressing in general terms the purport and character of said notice, as fully appears from the exact copy of said notice, which is hereto annexed as aforesaid.

Executed this 13th day of March, 2019 at Lakeport, California. I hereby declare under penalty of perjury that I have read the foregoing and that it is true and correct.



Audrey Taylor, Legal Clerk

Legal No. 0006303877

RB19874

**NOTICE OF PUBLIC HEARING**

NOTICE IS HEREBY GIVEN that the Board of Directors, South Lake County Fire Protection District, has set Tuesday, March 19, 2019 at 7p.m. at the Middletown Fire Station as time and place for public hearings: 1) for Updating Fire Protection System Study, Fire Protection Standards, and a Capital Fire Facility and Equipment Plan, and Make Findings, and Adopt Resolution Requesting Imposition of Fire Mitigation Fees pursuant to the Lake County Fire Mitigation Fee Ordinance; and 2) for Report on Amount of Special Tax to be Collected and Adopt Resolution Authorizing its Collection on the County Tax Rolls. The Proposed Plan, Findings, its Resolution and the Report on Amount of Special Tax, its Resolution, are available for inspection during normal business hours at the office of the Middletown Fire Station, 21095 Hwy 175. s/Gloria Fong, Clerk to the Board of Directors  
3/6, 3/13/2019

Lake County Publishing  
**Lake County Record-Bee**  
2150 S. Main St., PO Box 849  
Lakeport, CA 95453  
(707) 263-5636  
advertising@record-bee.com

SOUTH LAKE COUNTY FIRE PROTECTION DISTRICT  
PO BOX 1360  
MIDDLETOWN, CA 95461

*Account Number:* 3610712

*Ad Order Number:* 0006303877

*Customer's Reference* South Lake County Fire Protection- Hearing  
*/ PO Number:*

*Publication:* Lake County Record-Bee

*Publication Dates:* 03/06/2019, 03/13/2019

*Amount:* \$135.08

*Payment Amount:* \$135.08      *Payment Method:* Credit Card

*Invoice Text:* RB19874  
**NOTICE OF PUBLIC HEARING**

**NOTICE IS HEREBY GIVEN** that the Board of Directors, South Lake County Fire Protection District, has set Tuesday, **March 19, 2019 at 7p.m.** at the Middletown Fire Station as time and place for public hearings: 1) for Updating Fire Protection System Study, Fire Protection Standards, and a Capital Fire Facility and Equipment Plan, and Make Findings, and Adopt Resolution Requesting Imposition of Fire Mitigation Fees pursuant to the Lake County Fire Mitigation Fee Ordinance; and 2) for Report on Amount of Special Tax to be Collected and Adopt Resolution Authorizing its Collection on the County Tax Rolls.

The Proposed Plan, Findings, its Resolution and the Report on Amount of Special Tax, its Resolution, are available for inspection during normal business hours at the office of the Middletown Fire Station, 21095 Hwy 175.

s/Gloria Fong, Clerk to the Board of Directors  
3/6, 3/13/2019

# COUNTY OF LAKE LAND USE CODE

<u>Column 1</u> <u>Primary Use</u>	<u>Column 2</u> <u>Primary Description</u>	<u>Column 3</u> <u>Secondary Use</u>	<u>Column 4</u> <u>(Supplemental)</u>	<u>Column 5</u> <u>(Supplemental)</u>
A. Agriculture (Economic Unit)	A. Agricultural Service	A. Agriculture (Economic Unit)	1. Irrigated	1. Condominium
B. Agriculture - (Non-economic Unit)	B. Bank	B. Agriculture (Non-economic Unit)	2. Brush-lands	8. Possessory Interest- Grazing
C. Commercial	C. Church	C. Commercial	3. Timber	9. Possessory Interest- Cabin
G. Governmental - (Fire houses/Public Schools/Governmental Agencies, etc.)	D. Diversified Agricultural	I. Industrial	7. Single Family Residence	B. Pears
I. Industrial	E. Retail Outlet and/or Service Shop	M. Multiple Usages	9. Lake Frontage/Waterfront	D. Grapes
K. Common Area	F. Food Service (Restaurant/Bar/etc)	N. Recreational	X. Place Holder	F. Walnuts
N. Recreational	G. Grazing	P. Professional		M. Misc. Improvements
Y. Institutional - (Churches/Private Schools)	H. Hotel-Motel	R. Residential		O. Olives
U. Undefined	I. Auto Sales	X. Place Holder		T. Trailer on Site
R. Residential	J. Auto Repair Facility/Garage	Y. Institutional		W. Mutual Water Company
	M. Para-Medical - Hospital/Rest Home			X. Place Holder
	N. Diversified Commercial			
	O. Orchard			
	P. Petroleum - Wholesale			
	Q. Quarry - Gravel			
	R. Commercial – Recreational			
	S. School			
	T. Timber			
	U. Trailer or Mobile home Park			
	V. Vacant			
	W. Wholesale or Jobber			
	X. Place Holder			
	Y. Aircraft - Related			
	Z. Office and/or Professional			
	1. Native Vegetation			
	2. Duplex			
	3. Triplex or more			
	4. Single Family Residence			
	6. Service Station/Mini Mart			
	7. Multi-Single			
	8. Trailer Site			
	9. Trailer Site with Imps			
	\$. Geothermal Resource			
	#. Mini-Storage			

**BOARD OF DIRECTORS, SOUTH LAKE COUNTY FIRE PROTECTION DISTRICT**  
**COUNTY OF LAKE, STATE OF CALIFORNIA**

**RESOLUTION NO. 2018-19 16**

**A RESOLUTION DIRECTING FIRE CHIEF, OR DESIGNEE, TO CERTIFY AND REQUEST  
COUNTY OF LAKE TO COLLECT SPECIAL TAX ON THE 2019-2020 COUNTY TAX ROLLS**

**RESOLVED**, by the Board of Directors of the South Lake County Fire Protection District that it Finds, Determines, Orders and hereby declares THAT:

1. Pursuant to Ordinance No. 2018-19-01, the Board of Directors is authorized to impose and levy a special tax on each parcel of real property located within the boundaries of the District (a list of which is attached hereto as Exhibit "A" and, by this reference, incorporated herein).
2. This Board, for and on behalf of South Lake County Fire Protection District, authorizes and directs Fire Chief, or designee, to certify and request County of Lake to collect special tax on the 2019-2020 County Tax Roll, and to make adjustments of special tax as the Fire Chief, or designee, deems appropriate.

**THIS RESOLUTION** was introduced the 19<sup>th</sup> day of March, 2019 and adopted by the Board of Directors of the South Lake County Fire Protection District at a regular meeting thereof on the \_\_\_ day of \_\_\_\_\_, 2019 by the following vote:

AYES:

NOES:

ABSENT OR NOT VOTING:

[SEAL]

SOUTH LAKE COUNTY  
FIRE PROTECTION DISTRICT

\_\_\_\_\_  
DEVIN HOBERG  
President, Board of Directors

ATTEST: \_\_\_\_\_  
Gloria Fong  
Clerk to the Board of Directors

## REPORT OF REAL PROPERTY SUBJECT TO SPECIAL TAX TO BE COLLECTED ON 2019-2020 COUNTY TAX ROLL

PROPOSED LEVY	APN	ADDRESS	CITY	PARCEL ACRE	USE DESCR CODE	USE DESCRIPTION
200.00	011-012-010-000	13250 RABBIT VALLEY RD	COBB	42.867	R4B2M	Residential; Single family residence; Agriculture (non-econ); Brushlands; Misc. Imps.
200.00	011-012-020-000	6975 KAHM'S LN	COBB	78.518	R4X2M	Residential; Single family residence; ; Brushlands; Misc. Imps.
200.00	011-012-070-000	6725 GLENBROOK RD	COBB	156.425	R7B7T	Residential; Multi-single; Agriculture (non-econ); Single family residence; Trailer on site
200.00	011-012-130-000	6850 GLENBROOK RD	COBB	39.33	R7X7T	Residential; Multi-single; ; Single family residence; Trailer on site
200.00	011-012-141-000	7200 GLENBROOK RD	COBB	118.598	B1X2X	Agriculture (non-econ.); Native Veg.; ; Brushlands;
200.00	011-012-190-000	7480 GLENBROOK RD	COBB	40.012	R7XXM	Residential; Multi-single; ; ; Misc. Imps.
200.00	011-012-241-000	6850 HIGH VALLEY RD	COBB	33.855	R4X2M	Residential; Single family residence; ; Brushlands; Misc. Imps.
200.00	011-012-280-000	14160 BOTTLE ROCK RD	COBB	39.599	ATX2X	Agriculture (econ. unit); Timber; ; Brushlands;
200.00	011-012-380-000	9009 GLENBROOK RD	COBB	38.804	B1XXM	Agriculture (non-econ.); Native Veg.; ; ; Misc. Imps.
200.00	011-012-411-000	7675 GLENBROOK RD	COBB	38.381	R4BXX	Residential; Single family residence; Agriculture (non-econ); ;
200.00	011-012-421-000	6800 HIGH VALLEY RD	COBB	76.987	BVXXX	Agriculture (non-econ.); Vacant; ; ;
200.00	011-012-491-000	14868 BOTTLE ROCK RD	COBB	198.682	B1X2X	Agriculture (non-econ.); Native Veg.; ; Brushlands;
170.00	011-012-500-000	14847 BOTTLE ROCK RD	COBB	3.1	RVXXX	Residential; Vacant; ; ;
200.00	011-012-740-000	14180 BINKLEY RD	COBB	10.402	R4XXM	Residential; Single family residence; ; ; Misc. Imps.
200.00	011-012-750-000	14125 BINKLEY RD	COBB	69.13	R7B7T	Residential; Multi-single; Agriculture (non-econ); Single family residence; Trailer on site
200.00	011-012-861-000	12879 BOTTLE ROCK RD	COBB	57.473	B1XXX	Agriculture (non-econ.); Native Veg.; ; ;
200.00	011-012-940-000	14247 BOTTLE ROCK RD	COBB	31.248	R4XXM	Residential; Single family residence; ; ; Misc. Imps.
200.00	011-012-950-000	14310 BOTTLE ROCK RD	COBB	7.163	B1XXX	Agriculture (non-econ.); Native Veg.; ; ;
200.00	011-012-971-000	6743 HIGH VALLEY RD	COBB	236.195	B1R7M	Agriculture (non-econ.); Native Veg.; Residential; Single family residence; Misc. Imps.
200.00	011-012-981-000	14400 LEE SPRING RD	COBB	75.788	B1R7M	Agriculture (non-econ.); Native Veg.; Residential; Single family residence; Misc. Imps.
200.00	011-012-991-000	6700 HIGH VALLEY RD	COBB	151.178	BVXXX	Agriculture (non-econ.); Vacant; ; ;
200.00	011-022-030-000	7820 HARRINGTON FLAT RD	LOCH LOMOND	1.095	RVXXX	Residential; Vacant; ; ;
200.00	011-022-050-000	7840 HARRINGTON FLAT RD	LOCH LOMOND	1.129	R4XXM	Residential; Single family residence; ; ; Misc. Imps.
200.00	011-022-160-000	8118 HARRINGTON FLAT RD	LOCH LOMOND	3.874	RVXXX	Residential; Vacant; ; ;
200.00	011-022-190-000	8008 HARRINGTON FLAT RD	LOCH LOMOND	10.077	R4XXX	Residential; Single family residence; ; ;
200.00	011-022-200-000	8114 HARRINGTON FLAT RD	LOCH LOMOND	4.701	RXXXM	Residential; ; ; ; Misc. Imps.
180.00	011-022-210-000	7942 HARRINGTON FLAT RD	LOCH LOMOND	7.862	RVXXX	Residential; Vacant; ; ;
200.00	011-022-220-000	8216 HARRINGTON FLAT RD	LOCH LOMOND	3.121	R4XXX	Residential; Single family residence; ; ;
200.00	011-022-230-000	8207 HARRINGTON FLAT RD	LOCH LOMOND	0.551	R4XXX	Residential; Single family residence; ; ;
200.00	011-022-240-000	8229 HARRINGTON FLAT RD	LOCH LOMOND	0.637	R4XXX	Residential; Single family residence; ; ;
200.00	011-022-270-000	8016 HARRINGTON FLAT RD	LOCH LOMOND	12.867	R4XXM	Residential; Single family residence; ; ; Misc. Imps.
200.00	011-022-280-000	8086 HARRINGTON FLAT RD	LOCH LOMOND	6.52	R4XXM	Residential; Single family residence; ; ; Misc. Imps.
200.00	011-022-290-000	7790 HARRINGTON FLAT RD	LOCH LOMOND	1.28	R9XXT	Residential; Trailer site with imp.; ; ; Trailer on site
200.00	011-022-300-000	7810 HARRINGTON FLAT RD	LOCH LOMOND	1.122	R9XXT	Residential; Trailer site with imp.; ; ; Trailer on site
200.00	011-022-310-000	7830 HARRINGTON FLAT RD	LOCH LOMOND	1.022	R4XXX	Residential; Single family residence; ; ;
160.00	011-022-320-000	7826 HARRINGTON FLAT RD	LOCH LOMOND	0.032	RXXXM	Residential; ; ; ; Misc. Imps.

## REPORT OF REAL PROPERTY SUBJECT TO SPECIAL TAX TO BE COLLECTED ON 2019-2020 COUNTY TAX ROLL

PROPOSED LEVY	APN	ADDRESS	CITY	PARCEL ACRE	USE DESCR CODE	USE DESCRIPTION
200.00	011-025-020-000	14089 ETTAWA SPRINGS RD	LOCH LOMOND	47.586	B1RXT	Agriculture (non-econ.); Native Veg.; Residential; ; Trailer on site
160.00	011-025-030-000	14095 ETTAWA SPRINGS RD	LOCH LOMOND	0.386	RVXXX	Residential; Vacant; ; ;
180.00	011-025-050-000	14099 ETTAWA SPRINGS RD	LOCH LOMOND	8.613	RVXXX	Residential; Vacant; ; ;
200.00	011-025-060-000	14115 ETTAWA SPRINGS RD	LOCH LOMOND	25.619	R4XXX	Residential; Single family residence; ; ;
200.00	011-025-070-000	14105 ETTAWA SPRINGS RD	LOCH LOMOND	0.613	R4XXX	Residential; Single family residence; ; ;
200.00	011-026-010-000	14079 ETTAWA SPRINGS RD	LOCH LOMOND	0.728	R4XXM	Residential; Single family residence; ; ; Misc. Imps.
200.00	011-026-030-000	14067 ETTAWA SPRINGS RD	LOCH LOMOND	0.308	R4XXX	Residential; Single family residence; ; ;
200.00	011-026-040-000	14071 ETTAWA SPRINGS RD	LOCH LOMOND	0.479	R4XXM	Residential; Single family residence; ; ; Misc. Imps.
200.00	011-026-050-000	14057 ETTAWA SPRINGS RD	LOCH LOMOND	0.569	R4XXX	Residential; Single family residence; ; ; Commercial; Hotel-Motel; Residential; Single family residence; Misc. Imps.
300.00	011-026-060-000	14051 ETTAWA SPRINGS RD	LOCH LOMOND	43.488	CHR7M	Residential; Single family residence; ; ;
200.00	011-026-070-000	14031 ETTAWA SPRINGS RD	LOCH LOMOND	2.579	R4XXX	Residential; Single family residence; ; ;
170.00	011-026-080-000	14025 ETTAWA SPRINGS RD	LOCH LOMOND	4.193	RVXXX	Residential; Vacant; ; ; Residential; Multi-single; ; Single family residence; Misc. Imps.
200.00	011-026-090-000	14015 ETTAWA SPRINGS RD	LOCH LOMOND	19.934	R7X7M	Misc. Imps.
170.00	011-026-100-000	14041 ETTAWA SPRINGS RD	LOCH LOMOND	2.735	N1XXX	Recreational; Native Veg.; ; ;
160.00	011-026-110-000	14037 ETTAWA SPRINGS RD	LOCH LOMOND	0.436	RVXXX	Residential; Vacant; ; ;
200.00	011-027-010-000	11250 GROUSE SPRINGS RD	COBB	64.898	B1X2X	Agriculture (non-econ.); Native Veg.; ; Brushlands;
200.00	011-027-020-000	14151 ETTAWA SPRINGS RD	LOCH LOMOND	15.412	RVXXX	Residential; Vacant; ; ;
200.00	011-028-010-000	14145 ETTAWA SPRINGS RD	LOCH LOMOND	59.624	RVXXX	Residential; Vacant; ; ;
200.00	011-028-020-000	14121 ETTAWA SPRINGS RD	LOCH LOMOND	21.524	RVXXX	Residential; Vacant; ; ;
200.00	011-028-040-000	14133 ETTAWA SPRINGS RD	LOCH LOMOND	3.299	R4XXX	Residential; Single family residence; ; ;
170.00	011-028-050-000	14127 ETTAWA SPRINGS RD	LOCH LOMOND	3.039	R4XXM	Residential; Single family residence; ; ; Misc. Imps.
200.00	011-033-030-000	11500 LOCH LOMOND RD	LOCH LOMOND	31.027	RVXXX	Residential; Vacant; ; ;
200.00	011-033-040-000	11000 LOCH LOMOND RD	LOCH LOMOND	23.337	RVXXX	Residential; Vacant; ; ;
200.00	011-033-070-000	10800 SPRINGSTON RD	LOCH LOMOND	61.503	R4XXX	Residential; Single family residence; ; ;
-	011-033-080-000	11770 OBSERVATION RD	LOCH LOMOND	24.6297	ATXXX	Agriculture (econ. unit); Timber; ; ;
200.00	011-035-010-000	7506 HARRINGTON FLAT RD	LOCH LOMOND	12.699	R7XXM	Residential; Multi-single; ; ; Misc. Imps. Residential; Trailer site with imp.; Agriculture (econ. Unit); ; Trailer on site
200.00	011-035-020-000	7525 HARRINGTON FLAT RD	LOCH LOMOND	23.67	R9AXT	Residential; Multi-single; ; ; Misc. Imps.
200.00	011-035-040-000	7720 HARRINGTON FLAT RD	LOCH LOMOND	11.206	R7XXM	Residential; Multi-single; ; ; Misc. Imps.
200.00	011-035-050-000	7695 HARRINGTON FLAT RD	LOCH LOMOND	4.813	R9XXT	Residential; Trailer site with imp.; ; ; Trailer on site
180.00	011-035-060-000	7750 HARRINGTON FLAT RD	LOCH LOMOND	5.076	RVXXX	Residential; Vacant; ; ;
200.00	011-035-070-000	7740 HARRINGTON FLAT RD	LOCH LOMOND	4.814	R4XXX	Residential; Single family residence; ; ;
200.00	011-035-100-000	7666 HARRINGTON FLAT RD	LOCH LOMOND	20.836	R4XXM	Residential; Single family residence; ; ; Misc. Imps.
200.00	011-035-110-000	7730 HARRINGTON FLAT RD	LOCH LOMOND	4.988	R4XXM	Residential; Single family residence; ; ; Misc. Imps.
200.00	011-035-120-000	7725 HARRINGTON FLAT RD	LOCH LOMOND	7.733	R4XXM	Residential; Single family residence; ; ; Misc. Imps.
200.00	011-035-130-000	7700 HARRINGTON FLAT RD	LOCH LOMOND	63.458	R7X3T	Residential; Multi-single; ; Timber; Trailer on site
180.00	011-037-040-000	8184 HARRINGTON FLAT RD	LOCH LOMOND	5.258	RVXXX	Residential; Vacant; ; ;

## REPORT OF REAL PROPERTY SUBJECT TO SPECIAL TAX TO BE COLLECTED ON 2019-2020 COUNTY TAX ROLL

PROPOSED LEVY	APN	ADDRESS	CITY	PARCEL ACRE	USE DESCR CODE	USE DESCRIPTION
200.00	011-037-050-000	8132 HARRINGTON FLAT RD	LOCH LOMOND	4.817	R4XXM	Residential; Single family residence; ; ; Misc. Imps.
200.00	011-037-081-000	8272 HARRINGTON FLAT RD	LOCH LOMOND	120.467	ATXXX	Agriculture (econ. unit); Timber; ; ;
1,850.00	011-037-090-000	8252 HARRINGTON FLAT RD	LOCH LOMOND	13.731	YCXXX	Institutional; Church; ; ;
200.00	011-037-100-000	8078 HARRINGTON FLAT RD	LOCH LOMOND	14.182	R4XXM	Residential; Single family residence; ; ; Misc. Imps.
200.00	011-038-010-000	8534 HARRINGTON FLAT RD	LOCH LOMOND	5.43	R4XXM	Residential; Single family residence; ; ; Misc. Imps.
200.00	011-038-020-000	8648 HARRINGTON FLAT RD	LOCH LOMOND	5.668	R4XXM	Residential; Single family residence; ; ; Misc. Imps.
180.00	011-038-030-000	8718 HARRINGTON FLAT RD	LOCH LOMOND	5.696	RVXXX	Residential; Vacant; ; ;
200.00	011-038-041-000	8750 HARRINGTON FLAT RD	LOCH LOMOND	140.83	ATXXX	Agriculture (econ. unit); Timber; ; ;
200.00	011-039-041-000	7625 GLENBROOK RD	COBB	22.474	BLXXM	Agriculture (non-econ.); Livestock; ; ; Misc. Imps.
170.00	011-039-190-000	13195 BOTTLE ROCK RD	COBB	4.117	RXXXM	Residential; ; ; ; Misc. Imps.
200.00	011-039-200-000	13295 BOTTLE ROCK RD	COBB	3.534	R4XXX	Residential; Single family residence; ; ;
200.00	011-039-240-000	13355 BOTTLE ROCK RD	COBB	21.588	R4XXM	Residential; Single family residence; ; ; Misc. Imps.
200.00	011-039-260-000	13402 BOTTLE ROCK RD	COBB	1.412	R4XXM	Residential; Single family residence; ; ; Misc. Imps.
200.00	011-039-270-000	13408 BOTTLE ROCK RD	COBB	1.422	R9XXM	Residential; Trailer site with imp.; ; ; Misc. Imps.
160.00	011-039-290-000	13420 BOTTLE ROCK RD	COBB	0.463	RVXXX	Residential; Vacant; ; ;
170.00	011-039-310-000	13415 BOTTLE ROCK RD	COBB	1.003	RVXXX	Residential; Vacant; ; ;
200.00	011-039-320-000	13200 BOTTLE ROCK RD	COBB	2.095	R4XXX	Residential; Single family residence; ; ;
170.00	011-039-330-000	13300 BOTTLE ROCK RD	COBB	4.842	RVXXX	Residential; Vacant; ; ;
200.00	011-039-340-000	13405 BOTTLE ROCK RD	COBB	1.026	R4XXM	Residential; Single family residence; ; ; Misc. Imps.
1,650.00	011-039-350-000	14117 BOTTLE ROCK RD	COBB	29.866	CUR7M	Commercial; Trailer or mobilehome park; Residential; Single family residence; Misc. Imps.
1,850.00	011-039-371-000	13095 BOTTLE ROCK RD	COBB	57.761	CRBXM	Commercial; Comm. - recreational; Agriculture (non-econ); ; Misc. Imps.
170.00	011-039-381-000	13130 BOTTLE ROCK RD	COBB	4.032	RVXXX	Residential; Vacant; ; ;
200.00	011-040-040-000	14658 BOTTLE ROCK RD	COBB	2.8	R4XXM	Residential; Single family residence; ; ; Misc. Imps.
200.00	011-040-050-000	14736 BOTTLE ROCK RD	COBB	2.681	R4XXM	Residential; Single family residence; ; ; Misc. Imps.
200.00	011-040-060-000	14788 BOTTLE ROCK RD	COBB	2.583	R9XXT	Residential; Trailer site with imp.; ; ; Trailer on site
180.00	011-040-071-000	8230 HIGH VALLEY RD	COBB	9.523	RVXXX	Residential; Vacant; ; ;
170.00	011-040-081-000	8185 HIGH VALLEY RD	COBB	3.449	RVXXX	Residential; Vacant; ; ;
200.00	011-040-090-000	14977 BOTTLE ROCK RD	COBB	2.253	R4XXM	Residential; Single family residence; ; ; Misc. Imps.
200.00	011-040-121-000	14682 BOTTLE ROCK RD	COBB	12.488	R7X7T	Residential; Multi-single; ; Single family residence; Trailer on site
170.00	011-040-140-000	14793 BOTTLE ROCK RD	COBB	1.788	RVXXX	Residential; Vacant; ; ;
200.00	011-040-150-000	14731 BOTTLE ROCK RD	COBB	1.634	R4XXM	Residential; Single family residence; ; ; Misc. Imps.
170.00	011-040-170-000	14841 BOTTLE ROCK RD	COBB	1.478	RVXXX	Residential; Vacant; ; ;
170.00	011-040-221-000	8060 HIGH VALLEY RD	COBB	2.742	RVXXX	Residential; Vacant; ; ;
170.00	011-040-241-000	8200 HIGH VALLEY RD	COBB	3.649	RVXXX	Residential; Vacant; ; ;
170.00	011-040-251-000	8030 HIGH VALLEY RD	COBB	3.925	RVXXX	Residential; Vacant; ; ;
160.00	011-040-261-000	8020 HIGH VALLEY RD	COBB	0.792	RVXXX	Residential; Vacant; ; ;



## REPORT OF REAL PROPERTY SUBJECT TO SPECIAL TAX TO BE COLLECTED ON 2019-2020 COUNTY TAX ROLL

PROPOSED LEVY	APN	ADDRESS	CITY	PARCEL ACRE	USE DESCR CODE	USE DESCRIPTION
200.00	011-040-290-000	8195 HIGH VALLEY RD	COBB	2.646	R4XXM	Residential; Single family residence; ; ; Misc. Imps.
200.00	011-040-310-000	14635 BOTTLE ROCK RD	COBB	0.842	R4XXX	Residential; Single family residence; ; ;
200.00	011-040-320-000	14687 BOTTLE ROCK RD	COBB	1.095	R4XXX	Residential; Single family residence; ; ;
200.00	011-040-350-000	14827 BOTTLE ROCK RD	COBB	1.472	R4XXX	Residential; Single family residence; ; ;
170.00	011-040-360-000	14837 BOTTLE ROCK RD	COBB	1.094	RVXXX	Residential; Vacant; ; ;
170.00	011-040-370-000	14863 BOTTLE ROCK RD	COBB	1.817	RVXXX	Residential; Vacant; ; ;
200.00	011-040-380-000	14871 BOTTLE ROCK RD	COBB	0.974	R4XXM	Residential; Single family residence; ; ; Misc. Imps.
170.00	011-040-390-000	14825 BOTTLE ROCK RD	COBB	1.654	RVXXX	Residential; Vacant; ; ;
170.00	011-040-400-000	14973 BOTTLE ROCK RD	COBB	1.413	RVXXX	Residential; Vacant; ; ;
200.00	011-040-410-000	14961 BOTTLE ROCK RD	COBB	1.641	R4XXM	Residential; Single family residence; ; ; Misc. Imps.
200.00	011-040-420-000	14957 BOTTLE ROCK RD	COBB	1.379	R4XXX	Residential; Single family residence; ; ;
200.00	011-040-450-000	8255 HIGH VALLEY RD	COBB	3.466	R9XXT	Residential; Trailer site with imp.; ; ; Trailer on site
200.00	011-040-460-000	14434 BOTTLE ROCK RD	COBB	5.035	R4XXM	Residential; Single family residence; ; ; Misc. Imps.
170.00	011-040-470-000	14579 BOTTLE ROCK RD	COBB	1.685	RVXXX	Residential; Vacant; ; ;
200.00	011-040-480-000	14531 BOTTLE ROCK RD	COBB	18.457	R4XXM	Residential; Single family residence; ; ; Misc. Imps.
170.00	011-040-490-000	14410 BOTTLE ROCK RD	COBB	1.014	RVXXX	Residential; Vacant; ; ;
200.00	011-040-500-000	8225 HIGH VALLEY RD	COBB	3.133	R4XXM	Residential; Single family residence; ; ; Misc. Imps.
200.00	011-040-510-000	8235 HIGH VALLEY RD	COBB	2.969	R4XXM	Residential; Single family residence; ; ; Misc. Imps.
170.00	011-040-520-000	14560 BOTTLE ROCK RD	COBB	4.089	RVXXX	Residential; Vacant; ; ;
200.00	011-040-530-000	14795 BOTTLE ROCK RD	COBB	2.451	R4XXM	Residential; Single family residence; ; ; Misc. Imps.
200.00	011-045-050-000	14704 EMERFORD RD	COBB	0.359	R4XXX	Residential; Single family residence; ; ;
200.00	011-045-100-000	14754 EMERFORD RD	COBB	12.541	R4XXX	Residential; Single family residence; ; ;
170.00	011-045-110-000	14970 MYERS WY	COBB	2.826	RVX3X	Residential; Vacant; ; Timber;
160.00	011-046-010-000	14886 STATE HWY 175	COBB	0.36	RVXXX	Residential; Vacant; ; ;
170.00	011-046-040-000	14990 ENTRANCE RD	COBB	1.372	RVXXX	Residential; Vacant; ; ;
200.00	011-048-010-000	12279 RIDGE RD	LOCH LOMOND	11.614	R4XXX	Residential; Single family residence; ; ;
200.00	011-048-020-000	12389 RIDGE RD	LOCH LOMOND	12.433	RXXXM	Residential; ; ; ; Misc. Imps.
200.00	011-048-030-000	12499 RIDGE RD	LOCH LOMOND	10.879	R4XXM	Residential; Single family residence; ; ; Misc. Imps.
200.00	011-049-010-000	12180 RIDGE RD	LOCH LOMOND	12.711	R4XXM	Residential; Single family residence; ; ; Misc. Imps.
200.00	011-050-010-000	12750 CASALE DR	LOCH LOMOND	10.799	R4XXM	Residential; Single family residence; ; ; Misc. Imps.
200.00	011-050-020-000	13000 CASALE DR	LOCH LOMOND	10.209	RVXXX	Residential; Vacant; ; ;
200.00	011-050-040-000	11300 FOREST OAKS DR	LOCH LOMOND	5.373	R4XXX	Residential; Single family residence; ; ;
200.00	011-050-050-000	12655 BLACK OAK RD	LOCH LOMOND	5.436	R9XXT	Residential; Trailer site with imp.; ; ; Trailer on site
200.00	011-050-060-000	12645 BLACK OAK RD	LOCH LOMOND	5.099	R7X7T	Residential; Multi-single; ; Single family residence; Trailer on site
200.00	011-050-070-000	11290 FOREST OAKS DR	LOCH LOMOND	15.797	RVXXX	Residential; Vacant; ; ;
200.00	011-050-080-000	13065 BLACK OAK RD	LOCH LOMOND	1.436	R4XXX	Residential; Single family residence; ; ;

## REPORT OF REAL PROPERTY SUBJECT TO SPECIAL TAX TO BE COLLECTED ON 2019-2020 COUNTY TAX ROLL

PROPOSED LEVY	APN	ADDRESS	CITY	PARCEL ACRE	USE DESCR CODE	USE DESCRIPTION
200.00	011-050-090-000	13045 BLACK OAK RD	LOCH LOMOND	1.351	R4XXM	Residential; Single family residence; ; ; Misc. Imps.
170.00	011-050-100-000	13025 BLACK OAK RD	LOCH LOMOND	1.346	RVXXX	Residential; Vacant; ; ;
200.00	011-050-110-000	13005 BLACK OAK RD	LOCH LOMOND	1.319	R9XXT	Residential; Trailer site with imp.s.; ; ; Trailer on site
200.00	011-050-120-000	11350 FOREST OAKS DR	LOCH LOMOND	3.786	R4XXM	Residential; Single family residence; ; ; Misc. Imps.
200.00	011-050-130-000	11390 FOREST OAKS DR	LOCH LOMOND	1.205	R4XXM	Residential; Single family residence; ; ; Misc. Imps.
200.00	011-051-030-000	12550 RIDGE RD	LOCH LOMOND	1.069	R4XXM	Residential; Single family residence; ; ; Misc. Imps.
200.00	011-051-040-000	12615 RIDGE RD	LOCH LOMOND	19.737	R7X7M	Residential; Multi-single; ; Single family residence; Misc. Imps.
200.00	011-051-051-000	12590 RIDGE RD	LOCH LOMOND	27.568	R4XXM	Residential; Single family residence; ; ; Misc. Imps.
160.00	011-051-061-000	12530 RIDGE RD	LOCH LOMOND	0.156	RVXXX	Residential; Vacant; ; ;
160.00	011-051-071-000	12540 RIDGE RD	LOCH LOMOND	0.144	RVXXX	Residential; Vacant; ; ;
200.00	011-052-010-000	11251 LOCH LOMOND RD	LOCH LOMOND	19.703	R4X2M	Residential; Single family residence; ; Brushlands; Misc. Imps.
200.00	011-052-020-000	12985 BLACK OAK RD	LOCH LOMOND	2.655	R9XXT	Residential; Trailer site with imp.s.; ; ; Trailer on site
200.00	011-053-010-000	13030 BLACK OAK RD	LOCH LOMOND	20.925	R4XXM	Residential; Single family residence; ; ; Misc. Imps.
170.00	011-053-020-000	12900 RIDGE RD	LOCH LOMOND	1.079	CXXXW	Commercial; ; ; ; Mutual Water Co.
160.00	011-053-050-000	13170 RIDGE RD	LOCH LOMOND	0.528	RVXXX	Residential; Vacant; ; ;
200.00	011-053-070-000	12990 RIDGE RD	LOCH LOMOND	2.417	R4XXX	Residential; Single family residence; ; ;
170.00	011-053-090-000	12810 RIDGE RD	LOCH LOMOND	4.542	RVXXX	Residential; Vacant; ; ;
170.00	011-053-130-000	12790 RIDGE RD	LOCH LOMOND	3.646	RVXXX	Residential; Vacant; ; ;
160.00	011-053-140-000	12800 RIDGE RD	LOCH LOMOND	0.861	RVXXX	Residential; Vacant; ; ;
200.00	011-053-150-000	13190 RIDGE RD	LOCH LOMOND	5.035	R4XXX	Residential; Single family residence; ; ;
170.00	011-053-160-000	13194 RIDGE RD	LOCH LOMOND	1.773	RVXXX	Residential; Vacant; ; ;
200.00	011-053-170-000	13198 RIDGE RD	LOCH LOMOND	2.457	R4XXM	Residential; Single family residence; ; ; Misc. Imps.
200.00	011-054-010-000	13530 CASALE DR	LOCH LOMOND	9.591	R4XXM	Residential; Single family residence; ; ; Misc. Imps.
200.00	011-054-020-000	13560 CASALE DR	LOCH LOMOND	4.787	RXXXM	Residential; ; ; ; Misc. Imps.
170.00	011-054-030-000	13540 CASALE DR	LOCH LOMOND	1.993	RXXXM	Residential; ; ; ; Misc. Imps.
200.00	011-054-040-000	13550 CASALE DR	LOCH LOMOND	2.041	R4XXM	Residential; Single family residence; ; ; Misc. Imps.
200.00	011-065-010-000	7025 KAHM'S LN	COBB	10.452	RVXXX	Residential; Vacant; ; ;
200.00	011-065-020-000	7075 KAHM'S LN	COBB	10.658	R9XXT	Residential; Trailer site with imp.s.; ; ; Trailer on site
200.00	011-065-031-000	7125 KAHM'S LN	COBB	18.651	R4XXM	Residential; Single family residence; ; ; Misc. Imps.
200.00	011-065-040-000	7225 KAHM'S LN	COBB	10.057	R4XXM	Residential; Single family residence; ; ; Misc. Imps.
200.00	011-065-050-000	7275 KAHM'S LN	COBB	10.244	R4XXM	Residential; Single family residence; ; ; Misc. Imps.
200.00	011-065-070-000	12880 BOTTLE ROCK RD	COBB	4.78	R4XXM	Residential; Single family residence; ; ; Misc. Imps.
200.00	011-065-100-000	12930 BOTTLE ROCK RD	COBB	7.226	R4XXM	Residential; Single family residence; ; ; Misc. Imps.
200.00	011-065-111-000	12869 BOTTLE ROCK RD	COBB	58.321	B1X2X	Agriculture (non-econ.); Native Veg.; ; ; Brushlands;
200.00	011-065-121-000	12955 BOTTLE ROCK RD	COBB	20.121	R4XXM	Residential; Single family residence; ; ; Misc. Imps.
200.00	011-065-170-000	13025 BOTTLE ROCK RD	COBB	1.954	R4XXM	Residential; Single family residence; ; ; Misc. Imps.

## REPORT OF REAL PROPERTY SUBJECT TO SPECIAL TAX TO BE COLLECTED ON 2019-2020 COUNTY TAX ROLL

PROPOSED LEVY	APN	ADDRESS	CITY	PARCEL ACRE	USE DESCR CODE	USE DESCRIPTION
200.00	011-065-180-000	13040 BOTTLE ROCK RD	COBB	15.663	B1X2X	Agriculture (non-econ.); Native Veg.; ; Brushlands;
160.00	011-065-190-000	12882 BOTTLE ROCK RD	COBB	0.533	RVX2X	Residential; Vacant; ; Brushlands;
200.00	011-065-200-000	12920 BOTTLE ROCK RD	COBB	30.107	R7B7M	Residential; Multi-single; Agriculture (non-econ); Single family residence; Misc. Imps.
170.00	011-065-210-000	12950 BOTTLE ROCK RD	COBB	4.941	B1X2X	Agriculture (non-econ.); Native Veg.; ; Brushlands;
200.00	011-065-231-000	12985 BOTTLE ROCK RD	COBB	28.566	R4XXM	Residential; Single family residence; ; ; Misc. Imps.
200.00	011-065-260-000	7375 KAHM'S LN	COBB	13.393	R7XXT	Residential; Multi-single; ; ; Trailer on site
200.00	011-065-270-000	12905 BOTTLE ROCK RD	COBB	42.335	R4XXM	Residential; Single family residence; ; ; Misc. Imps.
160.00	011-065-281-000	12935 BOTTLE ROCK RD	COBB	0.734	RVXXX	Residential; Vacant; ; ;
160.00	011-065-290-000	12908 BOTTLE ROCK RD	COBB	0.718	RVXXX	Residential; Vacant; ; ;
200.00	011-065-301-000	12910 BOTTLE ROCK RD	COBB	2.765	R4XXM	Residential; Single family residence; ; ; Misc. Imps.
200.00	011-066-030-000	8360 SULPHUR CREEK RD	LOCH LOMOND	16.876	RVX2X	Residential; Vacant; ; Brushlands;
200.00	011-066-040-000	8340 SULPHUR CREEK RD	LOCH LOMOND	16.505	R9XXT	Residential; Trailer site with imp.; ; ; Trailer on site
200.00	011-066-051-000	8400 SULPHUR CREEK RD	LOCH LOMOND	17.503	R4XXX	Residential; Single family residence; ; ;
200.00	011-066-061-000	8380 SULPHUR CREEK RD	LOCH LOMOND	16.26	RXX2M	Residential; ; ; Brushlands; Misc. Imps.
200.00	011-066-080-000	8320 SULPHUR CREEK RD	LOCH LOMOND	16.473	R9XXT	Residential; Trailer site with imp.; ; ; Trailer on site
200.00	011-066-090-000	8300 SULPHUR CREEK RD	LOCH LOMOND	16.778	R7X7M	Residential; Multi-single; ; Single family residence; Misc. Imps.
200.00	011-066-100-000	8260 SULPHUR CREEK RD	LOCH LOMOND	12.447	RVX2X	Residential; Vacant; ; Brushlands;
170.00	011-066-110-000	8295 SULPHUR CREEK RD	LOCH LOMOND	2.904	RVX2X	Residential; Vacant; ; Brushlands;
200.00	011-066-130-000	8255 SULPHUR CREEK RD	LOCH LOMOND	5.226	R7XXM	Residential; Multi-single; ; ; Misc. Imps.
200.00	011-066-150-000	8155 SULPHUR CREEK RD	LOCH LOMOND	4.282	R4XXM	Residential; Single family residence; ; ; Misc. Imps.
160.00	011-066-160-000	8239 SULPHUR CREEK RD	LOCH LOMOND	0.317	RVXXX	Residential; Vacant; ; ;
200.00	011-066-230-000	8734 SULPHUR CREEK RD	LOCH LOMOND	58.177	R4B7M	Residential; Single family residence; Agriculture (non- econ); Single family residence; Misc. Imps.
200.00	011-066-240-000	8927 SULPHUR CREEK RD	LOCH LOMOND	26.307	R4XXM	Residential; Single family residence; ; ; Misc. Imps.
200.00	011-066-250-000	8841 SULPHUR CREEK RD	LOCH LOMOND	27.528	R9XXM	Residential; Trailer site with imp.; ; ; Misc. Imps.
200.00	011-066-260-000	8555 SULPHUR CREEK RD	LOCH LOMOND	27.505	R4B2X	Residential; Single family residence; Agriculture (non- econ); Brushlands;
200.00	011-066-270-000	8200 SULPHUR CREEK RD	LOCH LOMOND	34.096	RXXXM	Residential; ; ; ; Misc. Imps.
170.00	011-066-280-000	8000 SULPHUR CREEK RD	LOCH LOMOND	2.454	RVXXX	Residential; Vacant; ; ;
200.00	011-066-290-000	8065 SULPHUR CREEK RD	LOCH LOMOND	18.893	B1XXX	Agriculture (non-econ.); Native Veg.; ; ;
200.00	011-066-300-000	8933 HARRINGTON FLAT RD	LOCH LOMOND	114.368	B1X2X	Agriculture (non-econ.); Native Veg.; ; Brushlands;
200.00	011-066-310-000	8441 SULPHUR CREEK RD	LOCH LOMOND	36.968	RVXXX	Residential; Vacant; ; ;
200.00	011-066-320-000	8240 SULPHUR CREEK RD	LOCH LOMOND	106.059	B1X2X	Agriculture (non-econ.); Native Veg.; ; Brushlands;
200.00	011-066-330-000	13080 BOTTLE ROCK RD	COBB	12.1915	B1X2X	Agriculture (non-econ.); Native Veg.; ; Brushlands;
200.00	011-067-010-000	9348 HARRINGTON FLAT RD	LOCH LOMOND	309.95	ATR7M	Agriculture (econ. unit); Timber; Residential; Single family residence; Misc. Imps.
200.00	011-067-021-000	9575 ROCKYS RD	LOCH LOMOND	78.668	ATXXX	Agriculture (econ. unit); Timber; ; ;
200.00	011-067-031-000	9700 ROCKYS RD	LOCH LOMOND	75.739	R4XXX	Residential; Single family residence; ; ;
200.00	011-067-040-000	12935 STATE HWY 175	LOCH LOMOND	75.871	BTR7X	Agriculture (non-econ.); Timber; Residential; Single family residence;

## REPORT OF REAL PROPERTY SUBJECT TO SPECIAL TAX TO BE COLLECTED ON 2019-2020 COUNTY TAX ROLL

PROPOSED LEVY	APN	ADDRESS	CITY	PARCEL ACRE	USE DESCR CODE	USE DESCRIPTION
200.00	011-067-110-000	12801 STATE HWY 175	LOCH LOMOND	0.708	R4XXX	Residential; Single family residence; ; ;
180.00	011-067-120-000	9825 ROCKYS RD	LOCH LOMOND	5.234	RVXXX	Residential; Vacant; ; ;
200.00	011-067-130-000	12855 STATE HWY 175	LOCH LOMOND	6.926	R4XXM	Residential; Single family residence; ; ; Misc. Imps.
200.00	011-067-140-000	12821 STATE HWY 175	LOCH LOMOND	0.778	R4XXM	Residential; Single family residence; ; ; Misc. Imps.
1,650.00	011-067-150-000	12836 STATE HWY 175	LOCH LOMOND	0.645	YCYXX	Institutional; Church; Institutional; ;
200.00	011-067-160-000	12750 STATE HWY 175	LOCH LOMOND	10.155	RVXXX	Residential; Vacant; ; ;
200.00	011-067-170-000	10285 REDWOOD RD	LOCH LOMOND	1.919	R7X7X	Residential; Multi-single; ; Single family residence;
200.00	011-067-190-000	12253 WESTERN PINE RD	LOCH LOMOND	2.825	R4XXM	Residential; Single family residence; ; ; Misc. Imps.
200.00	011-067-210-000	11055 LOCH LOMOND RD	LOCH LOMOND	25.419	ATXXX	Agriculture (econ. unit); Timber; ; ;
200.00	011-067-240-000	11500 GROUSE SPRINGS RD	COBB	72.11	B1XXX	Agriculture (non-econ.); Native Veg; ; ;
200.00	011-067-270-000	14150 STATE HWY 175	COBB	139.933	R4XXX	Residential; Single family residence; ; ;
200.00	011-067-280-000	10905 LOCH LOMOND RD	LOCH LOMOND	235.348	ATXXM	Agriculture (econ. unit); Timber; ; ; Misc. Imps.
170.00	011-067-290-000	9875 HARRINGTON FLAT RD	LOCH LOMOND	2.299	CRXXX	Commercial; Comm. - recreational; ; ;
200.00	011-067-310-000	14707 EMERFORD RD	COBB	16.563	CRXXX	Commercial; Comm. - recreational; ; ;
160.00	011-067-320-000	14750 STATE HWY 175	COBB	0.986	RVXXX	Residential; Vacant; ; ;
170.00	011-067-330-000	14555 GROUSE RD	COBB	4.286	RVXXX	Residential; Vacant; ; ;
200.00	011-067-370-000	12049 STATE HWY 175	LOCH LOMOND	21.227	R9XXT	Residential; Trailer site with imp.; ; ; Trailer on site
170.00	011-067-390-000	12925 STATE HWY 175	LOCH LOMOND	3.832	BTRXX	Agriculture (non-econ.); Timber; Residential; ;
200.00	011-067-400-000	9547 HARRINGTON FLAT RD	LOCH LOMOND	49.253	BTRXX	Agriculture (non-econ.); Timber; Residential; ;
200.00	011-067-420-000	13210 RIDGE RD	LOCH LOMOND	90.429	R4XXM	Residential; Single family residence; ; ; Misc. Imps.
200.00	011-067-430-000	13200 RIDGE RD	LOCH LOMOND	2.076	R4XXX	Residential; Single family residence; ; ;
170.00	011-067-480-000	12395 STATE HWY 175	LOCH LOMOND	2.229	RVXXX	Residential; Vacant; ; ;
200.00	011-067-500-000	12100 OBSERVATION RD	LOCH LOMOND	55.8068	ATXXX	Agriculture (econ. unit); Timber; ; ;
200.00	011-068-240-000	11588 BOTTLE ROCK RD	COBB	16.023	R4XXM	Residential; Single family residence; ; ; Misc. Imps.
200.00	011-068-270-000	6300 GLENBROOK RD	COBB	39.485	B1XXX	Agriculture (non-econ.); Native Veg; ; ;
200.00	011-068-280-000	6320 GLENBROOK RD	COBB	40.047	B1XXX	Agriculture (non-econ.); Native Veg; ; ;
200.00	011-068-300-000	6950 KAHM'S LN	COBB	75.841	B1X2X	Agriculture (non-econ.); Native Veg; ; ; Brushlands;
200.00	011-068-310-000	11666 BOTTLE ROCK RD	COBB	39.056	BLM2X	Agriculture (non-econ.); Livestock; Multiple usage; Brushlands;
200.00	011-068-320-000	7377 HARRINGTON FLAT RD	LOCH LOMOND	25.742	R9XXT	Residential; Trailer site with imp.; ; ; Trailer on site
200.00	011-068-330-000	7497 HARRINGTON FLAT RD	LOCH LOMOND	3.614	R7XXM	Residential; Multi-single; ; ; Misc. Imps.
200.00	011-068-340-000	7477 HARRINGTON FLAT RD	LOCH LOMOND	37.709	RXXXM	Residential; ; ; ; Misc. Imps.
200.00	011-068-350-000	11788 BOTTLE ROCK RD	COBB	14.073	BLM2X	Agriculture (non-econ.); Livestock; Multiple usage; Brushlands;
1,850.00	011-068-370-000	11990 BOTTLE ROCK RD	COBB	25.123	CEXXX	Commercial; Retail outlet and/or Service shop; ; ;
200.00	011-068-380-000	11833 BOTTLE ROCK RD	COBB	30.075	BLM2X	Agriculture (non-econ.); Livestock; Multiple usage; Brushlands;
200.00	011-068-390-000	7050 KAHM'S LN	COBB	6.655	R4XXM	Residential; Single family residence; ; ; Misc. Imps.
200.00	011-068-400-000	7100 KAHM'S LN	COBB	6.35	R4XXM	Residential; Single family residence; ; ; Misc. Imps.

## REPORT OF REAL PROPERTY SUBJECT TO SPECIAL TAX TO BE COLLECTED ON 2019-2020 COUNTY TAX ROLL

PROPOSED LEVY	APN	ADDRESS	CITY	PARCEL ACRE	USE DESCR CODE	USE DESCRIPTION
200.00	011-068-410-000	7200 KAHM'S LN	COBB	27.979	R4XXM	Residential; Single family residence; ; ; Misc. Imps.
200.00	011-068-430-000	12775 BOTTLE ROCK RD	COBB	17.713	RVX2X	Residential; Vacant; ; Brushlands;
200.00	011-068-440-000	7935 HARRINGTON FLAT RD	LOCH LOMOND	43.016	R4XXX	Residential; Single family residence; ; ;
200.00	011-068-450-000	12800 BOTTLE ROCK RD	COBB	20.641	R4XXM	Residential; Single family residence; ; ; Misc. Imps.
200.00	011-068-460-000	8163 HARRINGTON FLAT RD	LOCH LOMOND	79.186	BTX2X	Agriculture (non-econ.); Timber; ; Brushlands;
200.00	011-068-470-000	8355 HARRINGTON FLAT RD	LOCH LOMOND	78.231	ATR7M	Agriculture (econ. unit); Timber; Residential; Single family residence; Misc. Imps.
200.00	011-068-540-000	7912 HARRINGTON FLAT RD	LOCH LOMOND	6.047	R4XXX	Residential; Single family residence; ; ;
200.00	011-068-550-000	7925 HARRINGTON FLAT RD	LOCH LOMOND	3.205	R4XXM	Residential; Single family residence; ; ; Misc. Imps.
200.00	011-068-560-000	7915 HARRINGTON FLAT RD	LOCH LOMOND	5.67	R4XXM	Residential; Single family residence; ; ; Misc. Imps.
170.00	011-068-570-000	7855 HARRINGTON FLAT RD	LOCH LOMOND	4.734	RVXXX	Residential; Vacant; ; ;
200.00	011-068-621-000	11621 BOTTLE ROCK RD	COBB	229.248	B1XXX	Agriculture (non-econ.); Native Veg; ; ;
200.00	011-068-630-000	11571 BOTTLE ROCK RD	COBB	99.148	B1XXX	Agriculture (non-econ.); Native Veg; ; ;
200.00	011-068-640-000	11711 BOTTLE ROCK RD	COBB	26.052	BLR7M	Agriculture (non-econ.); Livestock; Residential; Single family residence; Misc. Imps.
200.00	011-068-651-000	11791 BOTTLE ROCK RD	COBB	42.588	BLXXM	Agriculture (non-econ.); Livestock; ; ; Misc. Imps.
200.00	011-068-680-000	8723 HARRINGTON FLAT RD	LOCH LOMOND	8.14515	R4X2X	Residential; Single family residence; ; Brushlands;
170.00	011-068-690-000	8655 HARRINGTON FLAT RD	LOCH LOMOND	4.544	RVX2X	Residential; Vacant; ; Brushlands;
200.00	011-068-700-000	8583 HARRINGTON FLAT RD	LOCH LOMOND	3.512	R4XXM	Residential; Single family residence; ; ; Misc. Imps.
180.00	011-068-710-000	8515 HARRINGTON FLAT RD	LOCH LOMOND	7.442	RVX2X	Residential; Vacant; ; Brushlands;
200.00	011-068-720-000	8650 HARRINGTON FLAT RD	LOCH LOMOND	129.7	BVX2X	
200.00	012-004-320-000	12650 SEIGLER CANYON RD	LOWER LAKE	17.081	RVXXX	Residential; Vacant; ; ;
200.00	012-004-330-000	12610 SEIGLER CANYON RD	LOWER LAKE	18.874	R4XXM	Residential; Single family residence; ; ; Misc. Imps.
200.00	012-004-440-000	12500 SEIGLER CANYON RD	LOWER LAKE	53.793	RVX2X	Residential; Vacant; ; Brushlands;
200.00	012-004-450-000	12600 SEIGLER CANYON RD	LOWER LAKE	21.022	RVXXX	Residential; Vacant; ; ;
200.00	012-004-630-000	13685 PERINI RD	LOWER LAKE	144.997	AXX1D	Agriculture (econ. unit); ; ; Irrigated; Grapes
200.00	012-006-021-000	12063 LOCH LOMOND RD	LOCH LOMOND	37.962	RVX2X	Residential; Vacant; ; Brushlands;
200.00	012-006-140-000	14220 BIG CANYON RD	LOWER LAKE	17.448	R7XXX	Residential; Multi-single; ; ;
200.00	012-006-150-000	14230 BIG CANYON RD	LOWER LAKE	39.844	R4XXM	Residential; Single family residence; ; ; Misc. Imps.
200.00	012-006-160-000	14410 BIG CANYON RD	LOWER LAKE	81.275	RVXXX	Residential; Vacant; ; ;
200.00	012-006-210-000	14215 BIG CANYON RD	LOWER LAKE	11.225	RXXXM	Residential; ; ; Misc. Imps.
200.00	012-006-220-000	14205 BIG CANYON RD	LOWER LAKE	214.591	R4X2M	Residential; Single family residence; ; Brushlands; Misc. Imps.
200.00	012-006-230-000	14225 BIG CANYON RD	LOWER LAKE	146.817	R7X7M	Residential; Multi-single; ; Single family residence; Misc. Imps.
200.00	012-006-240-000	14405 BIG CANYON RD	LOWER LAKE	225.329	RVX2M	Residential; Vacant; ; Brushlands; Misc. Imps.
200.00	012-006-250-000	14515 BIG CANYON RD	LOWER LAKE	41.047	RVXXX	Residential; Vacant; ; ;
200.00	012-006-280-000	14661 S STATE HWY 29	LOWER LAKE	82.176	AGX2X	Agriculture (econ. unit); Grazing; ; Brushlands;
200.00	012-006-320-000	14200 BIG CANYON RD	LOWER LAKE	73.625	R4X2M	Residential; Single family residence; ; Brushlands; Misc. Imps.
180.00	012-006-340-000	12445 SEIGLER CANYON RD	LOWER LAKE	9.619	CYXXX	Commercial; Aircraft - related; ; ;

## REPORT OF REAL PROPERTY SUBJECT TO SPECIAL TAX TO BE COLLECTED ON 2019-2020 COUNTY TAX ROLL

PROPOSED LEVY	APN	ADDRESS	CITY	PARCEL ACRE	USE DESCR CODE	USE DESCRIPTION
170.00	012-006-350-000	12455 SEIGLER CANYON RD	LOWER LAKE	4.187	RVXXX	Residential; Vacant; ; ;
200.00	012-006-411-000	12300 BIG CANYON RD	LOWER LAKE	9.511	R9XXT	Residential; Trailer site with imps.; ; ; Trailer on site
200.00	012-006-441-000	12475 BIG CANYON RD	LOWER LAKE	18.842	R7XXT	Residential; Multi-single; ; ; Trailer on site
200.00	012-006-451-000	12405 BIG CANYON RD	LOWER LAKE	107.269	R7B7T	Residential; Multi-single; Agriculture (non-econ); Single family residence; Trailer on site
200.00	012-006-500-000	11987 LOCH LOMOND RD	LOCH LOMOND	42.13	R9XXT	Residential; Trailer site with imps.; ; ; Trailer on site
200.00	012-006-510-000	12055 LOCH LOMOND RD	LOCH LOMOND	71.521	RVXXX	Residential; Vacant; ; ;
200.00	012-006-520-000	14750 BIG CANYON RD	LOWER LAKE	56.473	B1X2X	Agriculture (non-econ.); Native Veg.; ; Brushlands;
200.00	012-006-530-000	14700 BIG CANYON RD	LOWER LAKE	205.654	B1X2X	Agriculture (non-econ.); Native Veg.; ; Brushlands;
200.00	012-006-540-000	14640 BIG CANYON RD	LOWER LAKE	141.575	B1X2X	Agriculture (non-econ.); Native Veg.; ; Brushlands;
1,850.00	012-006-550-000	13333 BIG CANYON RD	LOWER LAKE	287.627	CXXXM	Commercial; ; ; Misc. Imps.
200.00	012-006-560-000	13245 BIG CANYON RD	LOWER LAKE	13.349	RXXXM	Residential; ; ; Misc. Imps.
200.00	012-022-010-000	14360 BIG CANYON RD	LOWER LAKE	30.25	R4XXM	Residential; Single family residence; ; ; Misc. Imps.
200.00	012-022-040-000	14315 BIG CANYON RD	LOWER LAKE	30.961	R7XXM	Residential; Multi-single; ; ; Misc. Imps.
160.00	012-022-050-000	14380 BIG CANYON RD	LOWER LAKE	0.475	R4XXM	Residential; Single family residence; ; ; Misc. Imps.
200.00	012-022-060-000	14255 BIG CANYON RD	LOWER LAKE	0.85	R7X7M	Residential; Multi-single; ; Single family residence; Misc. Imps.
200.00	012-024-060-000	12425 SEIGLER CANYON RD	LOWER LAKE	20.966	CYXXM	Commercial; Aircraft - related; ; ; Misc. Imps.
170.00	012-024-160-000	12255 SEIGLER CANYON RD	LOWER LAKE	1.85	RVXXX	Residential; Vacant; ; ;
200.00	012-024-170-000	12205 SEIGLER CANYON RD	LOWER LAKE	3.276	R4XXM	Residential; Single family residence; ; ; Misc. Imps.
180.00	012-024-180-000	12025 SEIGLER CANYON RD	LOWER LAKE	9.613	RVXXX	Residential; Vacant; ; ;
200.00	012-024-200-000	12034 SEIGLER CANYON RD	LOWER LAKE	51.694	RVXXX	Residential; Vacant; ; ;
180.00	012-024-220-000	12570 SEIGLER CANYON RD	LOWER LAKE	8.138	RVXXX	Residential; Vacant; ; ;
180.00	012-024-250-000	11550 BIG CANYON RD	LOWER LAKE	5.692	RVXXX	Residential; Vacant; ; ;
200.00	012-024-270-000	12315 SEIGLER CANYON RD	LOWER LAKE	38.665	R9XXT	Residential; Trailer site with imps.; ; ; Trailer on site
180.00	012-024-300-000	12050 SEIGLER CANYON RD	LOWER LAKE	8.624	AXY1M	Agriculture (econ. unit); ; Institutional; Irrigated; Misc. Imps.
200.00	012-024-310-000	12210 SEIGLER CANYON RD	LOWER LAKE	21.205	RVXXX	Residential; Vacant; ; ;
180.00	012-024-320-000	12410 SEIGLER CANYON RD	LOWER LAKE	7.028	RVXXX	Residential; Vacant; ; ;
160.00	012-024-330-000	12019 SEIGLER CANYON RD	LOWER LAKE	0.31	RVXXX	Residential; Vacant; ; ;
160.00	012-024-350-000	13745 PERINI RD	LOWER LAKE	3.753	R7X7M	Residential; Multi-single; ; Single family residence; Misc. Imps.
170.00	012-024-360-000	12405 SEIGLER CANYON RD	LOWER LAKE	2.453	CXXXM	Commercial; ; ; Misc. Imps.
160.00	012-024-370-000	12415 SEIGLER CANYON RD	LOWER LAKE	0.148	CVXXX	Commercial; Vacant; ; ;
200.00	012-024-380-000	12155 SEIGLER CANYON RD	LOWER LAKE	5.875	R4XXM	Residential; Single family residence; ; ; Misc. Imps.
180.00	012-024-390-000	12165 SEIGLER CANYON RD	LOWER LAKE	6.126	R9XXT	Residential; Trailer site with imps.; ; ; Trailer on site
200.00	012-024-400-000	12175 SEIGLER CANYON RD	LOWER LAKE	5.645	RXXXM	Residential; ; ; Misc. Imps.
200.00	012-024-410-000	12185 SEIGLER CANYON RD	LOWER LAKE	6.151	R9XXT	Residential; Trailer site with imps.; ; ; Trailer on site
200.00	012-024-431-000	12345 SEIGLER CANYON RD	LOWER LAKE	22.996	RVXXX	Residential; Vacant; ; ;
200.00	012-024-460-000	11750 BIG CANYON RD	LOWER LAKE	6.627	R4XXM	Residential; Single family residence; ; ; Misc. Imps.

## REPORT OF REAL PROPERTY SUBJECT TO SPECIAL TAX TO BE COLLECTED ON 2019-2020 COUNTY TAX ROLL

PROPOSED LEVY	APN	ADDRESS	CITY	PARCEL ACRE	USE DESCR CODE	USE DESCRIPTION
200.00	012-024-470-000	11780 BIG CANYON RD	LOWER LAKE	8.928	R4XXM	Residential; Single family residence; ; ; Misc. Imps.
170.00	012-024-480-000	12335 SEIGLER CANYON RD	LOWER LAKE	2.838	R9XXX	Residential; Trailer site with imp.; ; ;
200.00	012-056-300-000	14551 S STATE HWY 29	LOWER LAKE	194.871	AGX2X	Agriculture (econ. unit); Grazing; ; ; Brushlands;
200.00	012-056-310-000	14401 S STATE HWY 29	LOWER LAKE	117.372	BVXXX	Agriculture (non-econ.); Vacant; ; ;
200.00	012-056-420-000	17023 HOFACKER LN	LOWER LAKE	79.206	R7XXM	Residential; Multi-single; ; ; Misc. Imps.
200.00	012-056-440-000	16983 HOFACKER LN	LOWER LAKE	48.465	R7X7T	Residential; Multi-single; ; ; Single family residence; Trailer on site
200.00	012-056-450-000	17063 HOFACKER LN	LOWER LAKE	42.989	RXXXM	Residential; ; ; ; Misc. Imps.
200.00	013-002-011-000	6825 HIGH VALLEY RD	COBB	64.966	B1XXX	Agriculture (non-econ.); Native Veg.; ; ;
200.00	013-002-020-000	6999 HIGH VALLEY RD	COBB	131.178	BVXXX	Agriculture (non-econ.); Vacant; ; ;
200.00	013-002-031-000	7525 HIGH VALLEY RD	COBB	152.967	BGNXX	Agriculture (non-econ.); Grazing; Recreational; ;
200.00	013-002-041-000	7385 HIGH VALLEY RD	COBB	172.316	B1X2X	Agriculture (non-econ.); Native Veg.; ; ; Brushlands;
200.00	013-002-051-000	7500 HIGH VALLEY RD	COBB	41.213	B1X2X	Agriculture (non-econ.); Native Veg.; ; ; Brushlands;
200.00	013-002-081-000	7665 HIGH VALLEY RD	COBB	23.18	B1X2X	Agriculture (non-econ.); Native Veg.; ; ; Brushlands;
200.00	013-002-091-000	7685 HIGH VALLEY RD	COBB	30.352	B1X2X	Agriculture (non-econ.); Native Veg.; ; ; Brushlands;
200.00	013-002-101-000	7605 HIGH VALLEY RD	COBB	129.517	R7X7M	Residential; Multi-single; ; ; Single family residence; Misc. Imps.
200.00	013-002-161-000	15529 BOTTLE ROCK RD	COBB	78.895	R4XXX	Residential; Single family residence; ; ;
200.00	013-002-171-000	15541 BOTTLE ROCK RD	COBB	74.155	B1X2X	Agriculture (non-econ.); Native Veg.; ; ; Brushlands; Residential; Single family residence; ; ; Brushlands;
200.00	013-002-181-000	15535 BOTTLE ROCK RD	COBB	1.106	R4X2M	Misc. Imps.
200.00	013-002-201-000	15553 BOTTLE ROCK RD	COBB	53.9	B1X2X	Agriculture (non-econ.); Native Veg.; ; ; Brushlands;
200.00	013-002-210-000	15559 BOTTLE ROCK RD	COBB	38.538	B1X2X	Agriculture (non-econ.); Native Veg.; ; ; Brushlands;
200.00	013-002-241-000	7580 HIGH VALLEY RD	COBB	19.323	B1X2X	Agriculture (non-econ.); Native Veg.; ; ; Brushlands;
200.00	013-002-301-000	15517 BOTTLE ROCK RD	COBB	39.927	B1X2X	Agriculture (non-econ.); Native Veg.; ; ; Brushlands;
180.00	013-002-340-000	15565 BOTTLE ROCK RD	COBB	8.663	B1X2X	Agriculture (non-econ.); Native Veg.; ; ; Brushlands;
200.00	013-002-351-000	15571 BOTTLE ROCK RD	COBB	110.464	B1X2X	Agriculture (non-econ.); Native Veg.; ; ; Brushlands;
200.00	013-002-360-000	6929 HIGH VALLEY RD	COBB	229.685	B1X2X	Agriculture (non-econ.); Native Veg.; ; ; Brushlands;
200.00	013-002-370-000	7475 HIGH VALLEY RD	COBB	54.581	B1X2X	Agriculture (non-econ.); Native Veg.; ; ; Brushlands;
200.00	013-002-381-000	7675 HIGH VALLEY RD	COBB	3.46	B1X2X	Agriculture (non-econ.); Native Veg.; ; ; Brushlands;
200.00	013-002-400-000	7435 HIGH VALLEY RD	COBB	341.402	B1XXX	Agriculture (non-econ.); Native Veg.; ; ;
200.00	013-002-450-000	15547 BOTTLE ROCK RD	COBB	28.504	B1X2X	Agriculture (non-econ.); Native Veg.; ; ; Brushlands;
200.00	013-002-461-000	15511 BOTTLE ROCK RD	COBB	557.863	B1X2X	Agriculture (non-econ.); Native Veg.; ; ; Brushlands;
170.00	013-002-471-000	7610 HIGH VALLEY RD	COBB	2.438	BGXXX	Agriculture (non-econ.); Grazing; ; ;
200.00	013-002-491-000	7645 HIGH VALLEY RD	COBB	38.91	R4XXM	Residential; Single family residence; ; ; Misc. Imps.
170.00	013-002-501-000	7655 HIGH VALLEY RD	COBB	1.205	RVXXX	Residential; Vacant; ; ;
200.00	013-002-551-000	15523 BOTTLE ROCK RD	COBB	39.769	B1X2X	Agriculture (non-econ.); Native Veg.; ; ; Brushlands;
200.00	013-002-561-000	8250 SPRING HILL RD	COBB	19.352	R4XXM	Residential; Single family residence; ; ; Misc. Imps.
170.00	013-002-580-000	15470 BOTTLE ROCK RD	COBB	1.678	RVXXX	Residential; Vacant; ; ;

## REPORT OF REAL PROPERTY SUBJECT TO SPECIAL TAX TO BE COLLECTED ON 2019-2020 COUNTY TAX ROLL

PROPOSED LEVY	APN	ADDRESS	CITY	PARCEL ACRE	USE DESCR CODE	USE DESCRIPTION
200.00	013-002-590-000	15485 BOTTLE ROCK RD	COBB	37.003	R7X7M	Residential; Multi-single ; ; Single family residence; Misc. Imps.
200.00	013-002-600-000	15500 BOTTLE ROCK RD	COBB	10.181	AGXXX	Agriculture (econ. unit); Grazing; ; ;
200.00	013-002-611-000	15501 BOTTLE ROCK RD	COBB	108.18	ATR7M	Agriculture (econ. unit); Timber; Residential; Single family residence; Misc. Imps.
200.00	013-002-621-000	8320 SPRING HILL RD	COBB	14.547	RVXXX	Residential; Vacant; ; ;
200.00	013-002-631-000	8465 SPRING HILL RD	COBB	18.589	R4XXM	Residential; Single family residence; ; ; Misc. Imps.
200.00	013-002-641-000	8325 SPRING HILL RD	COBB	12.268	R9AXT	Residential; Trailer site with imp.; Agriculture (econ. Unit); ; Trailer on site
200.00	013-002-651-000	8375 SPRING HILL RD	COBB	5.578	R4XXM	Residential; Single family residence; ; ; Misc. Imps.
200.00	013-002-661-000	8405 SPRING HILL RD	COBB	10.478	RVXXX	Residential; Vacant; ; ;
200.00	013-003-050-000	16765 STATE HWY 175	WHISPERING PINES	171.74	ATXXX	Agriculture (econ. unit); Timber; ; ;
200.00	013-003-780-000	15217 SUMMIT BLVD	COBB	158.842	B1X2X	Agriculture (non-econ.); Native Veg.; ; Brushlands;
200.00	013-003-810-000	10780 GIFFORD SPRINGS RD	COBB	147.156	ATXXX	Agriculture (econ. unit); Timber; ; ;
200.00	013-003-820-000	16130 STATE HWY 175	COBB	49.5654	ATXXX	Agriculture (econ. unit); Timber; ; ;
200.00	013-004-010-000	15577 BOTTLE ROCK RD	COBB	16.804	N1XXX	Recreational; Native Veg.; ; ;
200.00	013-004-030-000	15595 BOTTLE ROCK RD	COBB	30.059	RXXXM	Residential; ; ; Misc. Imps.
200.00	013-004-070-000	15583 BOTTLE ROCK RD	COBB	25.921	B1X2X	Agriculture (non-econ.); Native Veg.; ; Brushlands;
2,500.00	013-004-111-000	8950 SOCRATES MINE RD	MIDDLETOWN	7.866	C\$XXX	Commercial; Geothermal Resource; ; ;
200.00	013-004-131-000	15597 BOTTLE ROCK RD	COBB	145.552	B1XXX	Agriculture (non-econ.); Native Veg.; ; ;
200.00	013-004-140-000	15589 BOTTLE ROCK RD	COBB	343.69	B1XXX	Agriculture (non-econ.); Native Veg.; ; ;
2,500.00	013-004-151-000	9010 SOCRATES MINE RD	MIDDLETOWN	477.153	C\$XXX	Commercial; Geothermal Resource; ; ;
200.00	013-005-010-000	10120 BROOKSIDE DR	WHISPERING PINES	174.468	RXXXM	Residential; ; ; Misc. Imps.
200.00	013-005-050-000	17610 STATE HWY 175	WHISPERING PINES	81.186	B1X2X	Agriculture (non-econ.); Native Veg.; ; Brushlands;
200.00	013-005-071-000	18500 FORD FLAT RD	WHISPERING PINES	296.938	ATX2X	Agriculture (econ. unit); Timber; ; Brushlands;
200.00	013-005-090-000	17920 STATE HWY 175	WHISPERING PINES	81.154	B1X2X	Agriculture (non-econ.); Native Veg.; ; Brushlands;
200.00	013-005-120-000	18230 STATE HWY 175	WHISPERING PINES	78.277	B1X2X	Agriculture (non-econ.); Native Veg.; ; Brushlands;
200.00	013-005-141-000	18570 STATE HWY 175	WHISPERING PINES	156.993	R4B2X	Residential; Single family residence; Agriculture (non-econ); Brushlands;
200.00	013-005-151-000	18850 FORD FLAT RD	WHISPERING PINES	39.986	B1X2X	Agriculture (non-econ.); Native Veg.; ; Brushlands;
200.00	013-005-191-000	18375 STATE HWY 175	WHISPERING PINES	37.667	B1X2X	Agriculture (non-econ.); Native Veg.; ; Brushlands;
200.00	013-005-201-000	18935 FORD FLAT RD	WHISPERING PINES	75.388	R4XXM	Residential; Single family residence; ; ; Misc. Imps.
200.00	013-005-221-000	11090 SOCRATES MINE RD	MIDDLETOWN	22.173	BVXXX	Agriculture (non-econ.); Vacant; ; ;
200.00	013-005-231-000	11150 SOCRATES MINE RD	MIDDLETOWN	16.502	BVXXX	Agriculture (non-econ.); Vacant; ; ;
180.00	013-005-240-000	11595 PINE SUMMIT DR	COBB	5.048	RVXXX	Residential; Vacant; ; ;
180.00	013-005-250-000	11650 PINE SUMMIT DR	COBB	5.02	B1X2X	Agriculture (non-econ.); Native Veg.; ; Brushlands;
180.00	013-005-260-000	11730 PINE SUMMIT DR	COBB	5.048	B1X2X	Agriculture (non-econ.); Native Veg.; ; Brushlands;
180.00	013-005-270-000	11980 PINE SUMMIT DR	COBB	5.02	RVXXX	Residential; Vacant; ; ;
180.00	013-005-280-000	11775 PINE SUMMIT DR	COBB	5.046	RVXXX	Residential; Vacant; ; ;
180.00	013-005-290-000	11910 PINE SUMMIT DR	COBB	5.034	RVXXX	Residential; Vacant; ; ;



## REPORT OF REAL PROPERTY SUBJECT TO SPECIAL TAX TO BE COLLECTED ON 2019-2020 COUNTY TAX ROLL

PROPOSED LEVY	APN	ADDRESS	CITY	PARCEL ACRE	USE DESCR CODE	USE DESCRIPTION
180.00	013-005-310-000	11700 PINE SUMMIT DR	COBB	5.034	RVXXX	Residential; Vacant; ; ;
180.00	013-005-320-000	11840 PINE SUMMIT DR	COBB	5.048	RVXXX	Residential; Vacant; ; ;
180.00	013-005-330-000	11950 PINE SUMMIT DR	COBB	5.047	RVXXX	Residential; Vacant; ; ;
180.00	013-005-340-000	11810 PINE SUMMIT DR	COBB	5.034	RVXXX	Residential; Vacant; ; ;
180.00	013-005-360-000	18100 STATE HWY 175	WHISPERING PINES	5.925	RVXXX	Residential; Vacant; ; ;
200.00	013-005-431-000	17100 LONGRIDGE RD	COBB	16.69	RVXXX	Residential; Vacant; ; ;
200.00	013-005-461-000	18715 FORD FLAT RD	WHISPERING PINES	27.484	RVXXX	Residential; Vacant; ; ;
200.00	013-005-471-000	18610 FORD FLAT RD	WHISPERING PINES	31.939	RVXXX	Residential; Vacant; ; ;
200.00	013-005-481-000	18660 FORD FLAT RD	WHISPERING PINES	16.168	RVXXX	Residential; Vacant; ; ;
170.00	013-005-491-000	18550 FORD FLAT RD	WHISPERING PINES	2.897	R4XXX	Residential; Single family residence; ; ;
200.00	013-005-501-000	18751 FORD FLAT RD	WHISPERING PINES	37.844	RVXXX	Residential; Vacant; ; ;
200.00	013-005-521-000	10500 SOCRATES MINE RD	MIDDLETOWN	222.946	R7B7T	Residential; Multi-single; Agriculture (non-econ); Single family residence; Trailer on site
200.00	013-005-530-000	11285 MAPES PASS	COBB	41.322	R4XXX	Residential; Single family residence; ; ;
200.00	013-005-540-000	17350 LONGRIDGE RD	COBB	99.719	RVXXX	Residential; Vacant; ; ;
200.00	013-007-010-000	15385 GROUSE SPRINGS RD	MIDDLETOWN	16.471	B1X2X	Agriculture (non-econ.); Native Veg.; ; Brushlands;
200.00	013-007-020-000	15715 GROUSE SPRINGS RD	MIDDLETOWN	58.669	R4X2X	Residential; Single family residence; ; Brushlands;
200.00	013-007-040-000	15635 BIG CANYON RD	MIDDLETOWN	124.059	B1X2X	Agriculture (non-econ.); Native Veg.; ; Brushlands;
200.00	013-007-050-000	15494 BIG CANYON RD	MIDDLETOWN	61.469	B1X2X	Agriculture (non-econ.); Native Veg.; ; Brushlands;
200.00	013-007-060-000	15622 BIG CANYON RD	MIDDLETOWN	73.791	B1X2X	Agriculture (non-econ.); Native Veg.; ; Brushlands;
200.00	013-007-070-000	15772 BIG CANYON RD	MIDDLETOWN	166.826	B1X2X	Agriculture (non-econ.); Native Veg.; ; Brushlands;
200.00	013-007-080-000	15852 BIG CANYON RD	MIDDLETOWN	68.71	AGX2X	Agriculture (econ. unit); Grazing; ; Brushlands;
200.00	013-007-090-000	15945 GROUSE SPRINGS RD	MIDDLETOWN	105.798	B1X2X	Agriculture (non-econ.); Native Veg.; ; Brushlands;
200.00	013-007-100-000	15515 BIG CANYON RD	MIDDLETOWN	131.516	B1X2X	Agriculture (non-econ.); Native Veg.; ; Brushlands; Agriculture (non-econ.); Native Veg.; Recreational; ;
200.00	013-007-110-000	15988 BIG CANYON RD	MIDDLETOWN	192.795	B1NXM	Misc. Imps.
200.00	013-007-150-000	16755 GROUSE SPRINGS RD	MIDDLETOWN	157.553	B1X2X	Agriculture (non-econ.); Native Veg.; ; Brushlands;
200.00	013-007-160-000	16461 BIG CANYON RD	MIDDLETOWN	399.933	BGX2X	Agriculture (non-econ.); Grazing; ; Brushlands;
180.00	013-007-190-000	16412 BIG CANYON RD	MIDDLETOWN	8.778	B1X2X	Agriculture (non-econ.); Native Veg.; ; Brushlands;
200.00	013-007-211-000	16465 GROUSE SPRINGS RD	MIDDLETOWN	119.503	BTX2X	Agriculture (non-econ.); Timber; ; Brushlands;
200.00	013-007-221-000	15871 BIG CANYON RD	MIDDLETOWN	466.762	BTX2X	Agriculture (non-econ.); Timber; ; Brushlands;
200.00	013-008-010-000	16222 BIG CANYON RD	MIDDLETOWN	337.505	AGX2X	Agriculture (econ. unit); Grazing; ; Brushlands;
200.00	013-008-020-000	16212 BIG CANYON RD	MIDDLETOWN	31.733	BVXXX	Agriculture (non-econ.); Vacant; ; ;
200.00	013-008-030-000	16572 BIG CANYON RD	MIDDLETOWN	319.39	AGX2X	Agriculture (econ. unit); Grazing; ; Brushlands;
200.00	013-008-040-000	16532 BIG CANYON RD	MIDDLETOWN	244.115	B1NXX	Agriculture (non-econ.); Native Veg.; Recreational; ;
200.00	013-008-060-000	17282 BIG CANYON RD	MIDDLETOWN	118.09	AGX2X	Agriculture (econ. unit); Grazing; ; Brushlands;
200.00	013-008-070-000	17002 BIG CANYON RD	MIDDLETOWN	365.124	AGX2X	Agriculture (econ. unit); Grazing; ; Brushlands;
200.00	013-008-100-000	16552 BIG CANYON RD	MIDDLETOWN	238.423	AGX2X	Agriculture (econ. unit); Grazing; ; Brushlands;

## REPORT OF REAL PROPERTY SUBJECT TO SPECIAL TAX TO BE COLLECTED ON 2019-2020 COUNTY TAX ROLL

PROPOSED LEVY	APN	ADDRESS	CITY	PARCEL ACRE	USE DESCR CODE	USE DESCRIPTION
200.00	013-008-120-000	16852 BIG CANYON RD	MIDDLETOWN	290.201	AGX2X	Agriculture (econ. unit); Grazing; ; Brushlands;
200.00	013-008-130-000	16005 S STATE HWY 29	MIDDLETOWN	288.578	AGX2X	Agriculture (econ. unit); Grazing; ; Brushlands;
200.00	013-008-140-000	15500 S STATE HWY 29	MIDDLETOWN	77.25	B1X2M	Agriculture (non-econ.); Native Veg.; ; Brushlands; Misc. Imps.
200.00	013-008-161-000	16731 BIG CANYON RD	MIDDLETOWN	114.85	B1X2X	Agriculture (non-econ.); Native Veg.; ; Brushlands;
200.00	013-008-170-000	15550 S STATE HWY 29	MIDDLETOWN	174.151	R4X2M	Residential; Single family residence; ; Brushlands; Misc. Imps.
180.00	013-008-190-000	16494 S STATE HWY 29	MIDDLETOWN	6.707	RVXXX	Residential; Vacant; ; ;
200.00	013-008-200-000	16965 SPRUCE GROVE RD	MIDDLETOWN	37.542	R4XXX	Residential; Single family residence; ; ;
200.00	013-008-210-000	16050 S STATE HWY 29	MIDDLETOWN	153.069	R9B8T	Residential; Trailer site with imp.; Agriculture (non-econ); Livestock; Trailer on site
200.00	013-009-021-000	17380 HARBIN SPRINGS RD	MIDDLETOWN	114.71	BTX2X	Agriculture (non-econ.); Timber; ; Brushlands;
200.00	013-009-030-000	17103 BIG CANYON RD	MIDDLETOWN	76.592	BGXXX	Agriculture (non-econ.); Grazing; ; ;
200.00	013-009-041-000	16991 BIG CANYON RD	MIDDLETOWN	652.393	BGX2X	Agriculture (non-econ.); Grazing; ; Brushlands;
200.00	013-009-051-000	17810 STATE HWY 175	WHISPERING PINES	159.649	R4BXM	Residential; Single family residence; Agriculture (non-econ); ; Misc. Imps.
200.00	013-009-070-000	17894 HARBIN SPRINGS RD	MIDDLETOWN	38.163	R4X2M	Residential; Single family residence; ; Brushlands; Misc. Imps.
200.00	013-009-080-000	17984 HARBIN SPRINGS RD	MIDDLETOWN	270.811	R4X2M	Residential; Single family residence; ; Brushlands; Misc. Imps.
200.00	013-009-091-000	18725 HARBIN SPRINGS RD	MIDDLETOWN	71.451	B1X2X	Agriculture (non-econ.); Native Veg.; ; Brushlands;
200.00	013-009-121-000	17490 HARBIN SPRINGS RD	MIDDLETOWN	76.626	BTX2X	Agriculture (non-econ.); Timber; ; Brushlands;
200.00	013-009-131-000	18110 STATE HWY 175	WHISPERING PINES	38.587	B1X2X	Agriculture (non-econ.); Native Veg.; ; Brushlands;
200.00	013-009-140-000	17110 GROUSE SPRINGS RD	MIDDLETOWN	38.282	B1X2X	Agriculture (non-econ.); Native Veg.; ; Brushlands;
200.00	013-009-150-000	18815 HARBIN SPRINGS RD	MIDDLETOWN	37.563	B1X2X	Agriculture (non-econ.); Native Veg.; ; Brushlands;
200.00	013-009-180-000	18415 HARBIN SPRINGS RD	MIDDLETOWN	414.086	B1X2X	Agriculture (non-econ.); Native Veg.; ; Brushlands;
200.00	013-009-190-000	18635 HARBIN SPRINGS RD	MIDDLETOWN	37.576	B1X2X	Agriculture (non-econ.); Native Veg.; ; Brushlands;
200.00	013-009-211-000	17514 STATE HWY 175	WHISPERING PINES	314.688	BGR7X	Agriculture (non-econ.); Grazing; Residential; Single family residence;
200.00	013-009-221-000	18484 HARBIN SPRINGS RD	MIDDLETOWN	182.956	AGX2X	Agriculture (econ. unit); Grazing; ; Brushlands;
200.00	013-009-231-000	18624 HARBIN SPRINGS RD	MIDDLETOWN	37.814	AGX2X	Agriculture (econ. unit); Grazing; ; Brushlands;
2,500.00	013-009-241-000	18424 HARBIN SPRINGS RD	MIDDLETOWN	522.017	Y7RXT	Institutional; Multi-single; Residential; ; Trailer on site
200.00	013-009-251-000	19000 HARBIN SPRINGS RD	MIDDLETOWN	26.538	R7XXT	Residential; Multi-single; ; ; Trailer on site
200.00	013-010-021-000	17161 BIG CANYON RD	MIDDLETOWN	296.005	AGX2X	Agriculture (econ. unit); Grazing; ; Brushlands;
200.00	013-010-030-000	17222 BIG CANYON RD	MIDDLETOWN	93.642	AGX2X	Agriculture (econ. unit); Grazing; ; Brushlands;
200.00	013-011-010-000	19562 STATE HWY 175	MIDDLETOWN	38.563	B1X2X	Agriculture (non-econ.); Native Veg.; ; Brushlands;
200.00	013-011-020-000	19576 STATE HWY 175	MIDDLETOWN	39.034	R4X2X	Residential; Single family residence; ; Brushlands;
170.00	013-011-310-000	19714 MCKINLEY DR	MIDDLETOWN	1.849	R7X7T	Residential; Multi-single; ; Single family residence; Trailer on site
200.00	013-011-351-000	20095 STATE HWY 175	MIDDLETOWN	620.288	ATX2X	Agriculture (econ. unit); Timber; ; Brushlands;
200.00	013-011-361-000	19759 STATE HWY 175	MIDDLETOWN	527.424	ATR7M	Agriculture (econ. unit); Timber; Residential; Single family residence; Misc. Imps.
200.00	013-011-381-000	19774 MCKINLEY DR	MIDDLETOWN	39.486	RXXXM	Residential; ; ; Misc. Imps.
200.00	013-011-390-000	19744 MCKINLEY DR	MIDDLETOWN	2.007	R4XXX	Residential; Single family residence; ; ;
200.00	013-011-400-000	19578 STATE HWY 175	MIDDLETOWN	38.82	B1X2X	Agriculture (non-econ.); Native Veg.; ; Brushlands;

## REPORT OF REAL PROPERTY SUBJECT TO SPECIAL TAX TO BE COLLECTED ON 2019-2020 COUNTY TAX ROLL

PROPOSED LEVY	APN	ADDRESS	CITY	PARCEL ACRE	USE DESCR CODE	USE DESCRIPTION
200.00	013-011-420-000	19566 STATE HWY 175	MIDDLETOWN	3.567	R4XXX	Residential; Single family residence; ; ;
200.00	013-011-461-000	19103 STATE HWY 175	MIDDLETOWN	97.411	BXXXX	Agriculture (non-econ.); ; ; ;
200.00	013-011-491-000	19500 MONTE VISTA CT	MIDDLETOWN	11.618	R4XXX	Residential; Single family residence; ; ;
200.00	013-011-501-000	19400 MONTE VISTA CT	MIDDLETOWN	109.655	RVB8X	Residential; Vacant; Agriculture (non-econ); Livestock;
200.00	013-011-511-000	19575 MONTE VISTA CT	MIDDLETOWN	10.281	R4XXM	Residential; Single family residence; ; ; Misc. Imps.
300.00	013-011-531-000	19936 MCKINLEY DR	MIDDLETOWN	253.857	AGX2X	Agriculture (econ. unit); Grazing; ; Brushlands;
200.00	013-011-550-000	19594 STATE HWY 175	MIDDLETOWN	5.091	R9XXT	Residential; Trailer site with imp.s.; ; ; Trailer on site
200.00	013-011-561-000	19676 STATE HWY 175	MIDDLETOWN	8.913	RXXXM	Residential; ; ; Misc. Imps.
200.00	013-011-590-000	19862 MCKINLEY DR	MIDDLETOWN	6.282	R9XXT	Residential; Trailer site with imp.s.; ; ; Trailer on site
200.00	013-011-600-000	19650 STATE HWY 175	MIDDLETOWN	24.355	RVX2X	
200.00	013-011-610-000	19660 STATE HWY 175	MIDDLETOWN	64.571	R7X7T	
200.00	013-011-620-000	19670 STATE HWY 175	MIDDLETOWN	66.627	RVX2X	
200.00	013-011-630-000	19622 STATE HWY 175	MIDDLETOWN	5.857	R4XXM	Residential; Single family residence; ; ; Misc. Imps.
200.00	013-011-640-000	13100 MONTE VISTA LN	MIDDLETOWN	1.778	RVXXX	Residential; Vacant; ; ;
200.00	013-011-650-000	12900 MONTE VISTA LN	MIDDLETOWN	3.616	R9XXT	Residential; Trailer site with imp.s.; ; ; Trailer on site
200.00	013-011-660-000	13155 MONTE VISTA LN	MIDDLETOWN	2.173	RVXXX	Residential; Vacant; ; ;
170.00	013-011-670-000	12950 MONTE VISTA LN	MIDDLETOWN	3.604	RVXXX	Residential; Vacant; ; ;
200.00	013-013-040-000	22872 JERUSALEM GRADE	MIDDLETOWN	33.445	B1X2X	Agriculture (non-econ.); Native Veg.; ; Brushlands;
200.00	013-013-050-000	22832 JERUSALEM GRADE	MIDDLETOWN	41.782	B1X2X	Agriculture (non-econ.); Native Veg.; ; Brushlands;
200.00	013-013-060-000	22796 JERUSALEM GRADE	MIDDLETOWN	310.236	B1R7X	Agriculture (non-econ.); Native Veg.; Residential; Single family residence;
200.00	013-013-110-000	23492 JERUSALEM GRADE	MIDDLETOWN	181.269	R9XXT	Residential; Trailer site with imp.s.; ; ; Trailer on site
200.00	013-013-130-000	22986 CASCIO WY	MIDDLETOWN	115.49	R9AXT	Residential; Trailer site with imp.s.; Agriculture (econ. Unit); ; Trailer on site
200.00	013-013-140-000	22947 CASCIO WY	MIDDLETOWN	39.928	B1X2X	Agriculture (non-econ.); Native Veg.; ; Brushlands;
200.00	013-013-150-000	22990 JERUSALEM GRADE	MIDDLETOWN	79.382	B1X2X	Agriculture (non-econ.); Native Veg.; ; Brushlands;
200.00	013-013-160-000	23564 JERUSALEM GRADE	MIDDLETOWN	126.28	B1X2X	Agriculture (non-econ.); Native Veg.; ; Brushlands;
200.00	013-013-180-000	21435 JERUSALEM GRADE	MIDDLETOWN	74.28	R9X2T	Residential; Trailer site with imp.s.; ; Brushlands; Trailer on site
200.00	013-013-240-000	21378 JERUSALEM GRADE	MIDDLETOWN	52.236	R9B2T	Residential; Trailer site with imp.s.; Agriculture (non- econ); Brushlands; Trailer on site
200.00	013-013-280-000	21995 HARTMANN RD	MIDDLETOWN	79.876	BVX2X	Agriculture (non-econ.); Vacant; ; Brushlands;
180.00	013-013-291-000	22052 JERUSALEM GRADE	MIDDLETOWN	9.727	RVXXX	Residential; Vacant; ; ;
180.00	013-013-301-000	22038 JERUSALEM GRADE	MIDDLETOWN	9.553	RVXXX	Residential; Vacant; ; ;
200.00	013-013-311-000	22024 JERUSALEM GRADE	MIDDLETOWN	9.621	R4XXM	Residential; Single family residence; ; ; Misc. Imps.
180.00	013-013-321-000	22010 JERUSALEM GRADE	MIDDLETOWN	9.332	RVX2X	Residential; Vacant; ; Brushlands;
200.00	013-013-330-000	21528 JERUSALEM GRADE	MIDDLETOWN	28.081	R4XXM	Residential; Single family residence; ; ; Misc. Imps.
200.00	013-013-340-000	21534 JERUSALEM GRADE	MIDDLETOWN	9.568	R4XXM	Residential; Single family residence; ; ; Misc. Imps.
200.00	013-013-350-000	16740 DALY PL	MIDDLETOWN	48.138	RVXXX	Residential; Vacant; ; ;
200.00	013-013-360-000	16660 DALY PL	MIDDLETOWN	50.778	RVXXX	Residential; Vacant; ; ;

## REPORT OF REAL PROPERTY SUBJECT TO SPECIAL TAX TO BE COLLECTED ON 2019-2020 COUNTY TAX ROLL

PROPOSED LEVY	APN	ADDRESS	CITY	PARCEL ACRE	USE DESCR CODE	USE DESCRIPTION
200.00	013-013-370-000	16775 DALY PL	MIDDLETOWN	48.132	RVXXX	Residential; Vacant; ; ;
200.00	013-013-380-000	16580 DALY PL	MIDDLETOWN	51.315	R4XXM	Residential; Single family residence; ; ; Misc. Imps.
200.00	013-013-390-000	22066 JERUSALEM GRADE	MIDDLETOWN	27.077	R9AXT	Residential; Trailer site with imp.; Agriculture (econ. Unit); ; Trailer on site
200.00	013-013-410-000	21428 JERUSALEM GRADE	MIDDLETOWN	12.515	R4XXM	Residential; Single family residence; ; ; Misc. Imps.
200.00	013-013-420-000	21474 JERUSALEM GRADE	MIDDLETOWN	27.639	R9B2T	Residential; Trailer site with imp.; Agriculture (non-econ); Brushlands; Trailer on site
200.00	013-013-430-000	22225 JERUSALEM GRADE	MIDDLETOWN	19.808	AXX1D	
200.00	013-013-440-000	22055 JERUSALEM GRADE	MIDDLETOWN	21.814	R4XXM	Residential; Single family residence; ; ; Misc. Imps.
200.00	013-013-450-000	22125 JERUSALEM GRADE	MIDDLETOWN	32.288	RXXXM	Residential; ; ; Misc. Imps.
200.00	013-013-460-000	23600 JERUSALEM GRADE	MIDDLETOWN	144.026	B1XXX	Agriculture (non-econ.); Native Veg; ; ;
200.00	013-013-480-000	23748 JERUSALEM GRADE	MIDDLETOWN	134.037	B1X2X	Agriculture (non-econ.); Native Veg; ; Brushlands;
200.00	013-013-491-000	21715 JERUSALEM GRADE	MIDDLETOWN	142.315	BXXXM	Agriculture (non-econ.); ; ; Misc. Imps.
200.00	013-013-501-000	21825 JERUSALEM GRADE	MIDDLETOWN	19.78	R4XXM	Residential; Single family residence; ; ; Misc. Imps.
200.00	013-014-020-000	15498 SPRUCE GROVE RD	MIDDLETOWN	73.872	R7XXT	Residential; Multi-single; ; ; Trailer on site
200.00	013-014-030-000	17610 SANDY RD	MIDDLETOWN	51.739	BGX2X	Agriculture (non-econ.); Grazing; ; Brushlands;
200.00	013-014-070-000	21005 HARTMANN RD	MIDDLETOWN	128.253	BLX2X	Agriculture (non-econ.); Livestock; ; Brushlands;
200.00	013-014-110-000	19678 STINSON RD	MIDDLETOWN	103.296	BGX2X	Agriculture (non-econ.); Grazing; ; Brushlands;
200.00	013-015-040-000	23011 HARTMANN RD	MIDDLETOWN	81.269	B1X2X	Agriculture (non-econ.); Native Veg; ; Brushlands;
200.00	013-015-050-000	23408 JERUSALEM GRADE	MIDDLETOWN	37.097	R9XXM	Residential; Trailer site with imp.; ; ; Misc. Imps.
200.00	013-015-070-000	21758 HARTMANN RD	MIDDLETOWN	119.893	BLX2X	Agriculture (non-econ.); Livestock; ; Brushlands;
200.00	013-015-080-000	23315 JERUSALEM GRADE	MIDDLETOWN	201.389	BLX2X	Agriculture (non-econ.); Livestock; ; Brushlands;
200.00	013-015-090-000	23401 JERUSALEM GRADE	MIDDLETOWN	151.32	B1X2X	Agriculture (non-econ.); Native Veg; ; Brushlands;
200.00	013-015-190-000	22320 HARTMANN RD	MIDDLETOWN	40.051	BLX2X	Agriculture (non-econ.); Livestock; ; Brushlands;
200.00	013-015-220-000	24335 JERUSALEM GRADE	MIDDLETOWN	40.208	BLX2X	Agriculture (non-econ.); Livestock; ; Brushlands;
200.00	013-015-230-000	22502 HARTMANN RD	MIDDLETOWN	321.066	BLX2X	Agriculture (non-econ.); Livestock; ; Brushlands;
200.00	013-015-281-000	23534 GRANGE RD	MIDDLETOWN	276.764	B1X2X	
200.00	013-015-291-000	23597 JERUSALEM GRADE	MIDDLETOWN	185.927	B1X2X	
170.00	013-015-340-000	23167 JERUSALEM GRADE	MIDDLETOWN	4.802	RVXXX	Residential; Vacant; ; ;
200.00	013-015-350-000	23119 JERUSALEM GRADE	MIDDLETOWN	5.419	RXXXM	Residential; ; ; Misc. Imps.
200.00	013-015-360-000	23071 JERUSALEM GRADE	MIDDLETOWN	4.96	R9XXT	Residential; Trailer site with imp.; ; ; Trailer on site
180.00	013-015-370-000	23023 JERUSALEM GRADE	MIDDLETOWN	5.134	RVXXX	Residential; Vacant; ; ;
200.00	013-015-380-000	23179 JERUSALEM GRADE	MIDDLETOWN	4.696	R4XXM	Residential; Single family residence; ; ; Misc. Imps.
200.00	013-015-390-000	23131 JERUSALEM GRADE	MIDDLETOWN	5.299	R4XXM	Residential; Single family residence; ; ; Misc. Imps.
170.00	013-015-400-000	23083 JERUSALEM GRADE	MIDDLETOWN	4.858	RVXXX	Residential; Vacant; ; ;
200.00	013-015-410-000	23035 JERUSALEM GRADE	MIDDLETOWN	5.138	R4XXM	Residential; Single family residence; ; ; Misc. Imps.
170.00	013-015-420-000	23191 JERUSALEM GRADE	MIDDLETOWN	4.739	RVXXX	Residential; Vacant; ; ;
180.00	013-015-430-000	23143 JERUSALEM GRADE	MIDDLETOWN	5.546	RVXXX	Residential; Vacant; ; ;

## REPORT OF REAL PROPERTY SUBJECT TO SPECIAL TAX TO BE COLLECTED ON 2019-2020 COUNTY TAX ROLL

PROPOSED LEVY	APN	ADDRESS	CITY	PARCEL ACRE	USE DESCR CODE	USE DESCRIPTION
170.00	013-015-440-000	23095 JERUSALEM GRADE	MIDDLETOWN	4.896	RVXXX	Residential; Vacant; ; ;
180.00	013-015-450-000	23047 JERUSALEM GRADE	MIDDLETOWN	5.134	RVXXX	Residential; Vacant; ; ;
170.00	013-015-460-000	23203 JERUSALEM GRADE	MIDDLETOWN	4.724	RVXXX	Residential; Vacant; ; ;
200.00	013-015-470-000	23155 JERUSALEM GRADE	MIDDLETOWN	5.591	RVXXX	Residential; Vacant; ; ;
170.00	013-015-480-000	23107 JERUSALEM GRADE	MIDDLETOWN	4.791	RVXXX	Residential; Vacant; ; ;
200.00	013-015-490-000	23059 JERUSALEM GRADE	MIDDLETOWN	5.146	R9AXT	Residential; Trailer site with imp.; Agriculture (econ. Unit); ; Trailer on site
200.00	013-015-520-000	21870 HARTMANN RD	MIDDLETOWN	79.821	B1X2X	Agriculture (non-econ.); Native Veg.; ; Brushlands;
200.00	013-015-530-000	21530 HARTMANN RD	MIDDLETOWN	158.069	B1X2X	Agriculture (non-econ.); Native Veg.; ; Brushlands;
200.00	013-015-540-000	21250 HARTMANN RD	MIDDLETOWN	158.791	B1X2X	Agriculture (non-econ.); Native Veg.; ; Brushlands;
200.00	013-015-550-000	22363 HARTMANN RD	MIDDLETOWN	425.21	BLX2M	Agriculture (non-econ.); Livestock; ; Brushlands; Misc. Imps.
200.00	013-015-560-000	22497 HARTMANN RD	MIDDLETOWN	217.796	BLR7M	Agriculture (non-econ.); Livestock; Residential; Single family residence; Misc. Imps.
200.00	013-016-041-000	23573 GRANGE RD	MIDDLETOWN	659.639	B1X2X	
200.00	013-016-051-000	22901 GRANGE RD	MIDDLETOWN	195.136	B1X2X	
200.00	013-016-061-000	23510 GUENOC VALLEY RD	MIDDLETOWN	631.139	B1X2X	
200.00	013-016-081-000	22671 GRANGE RD	MIDDLETOWN	253.319	B1X2X	
200.00	013-017-080-000	26233 JERUSALEM GRADE	MIDDLETOWN	154.419	ALX2X	Agriculture (econ. unit); Livestock; ; Brushlands;
200.00	013-017-250-000	25432 JERUSALEM GRADE	MIDDLETOWN	10.192	B1X2X	Agriculture (non-econ.); Native Veg.; ; Brushlands;
180.00	013-017-260-000	25442 JERUSALEM GRADE	MIDDLETOWN	9.84	RVXXX	Residential; Vacant; ; ;
200.00	013-017-270-000	25412 JERUSALEM GRADE	MIDDLETOWN	10.316	RXXXM	Residential; ; ; Misc. Imps.
200.00	013-017-280-000	25422 JERUSALEM GRADE	MIDDLETOWN	10.14	B1X2M	Agriculture (non-econ.); Native Veg.; ; Brushlands; Misc. Imps.
180.00	013-017-310-000	25312 JERUSALEM GRADE	MIDDLETOWN	9.177	B1X2X	Agriculture (non-econ.); Native Veg.; ; Brushlands;
180.00	013-017-320-000	25292 JERUSALEM GRADE	MIDDLETOWN	8.921	B1X2X	Agriculture (non-econ.); Native Veg.; ; Brushlands;
180.00	013-017-330-000	25302 JERUSALEM GRADE	MIDDLETOWN	8.769	RXXXM	Residential; ; ; Misc. Imps.
180.00	013-017-340-000	25282 JERUSALEM GRADE	MIDDLETOWN	8.65	B1X2X	Agriculture (non-econ.); Native Veg.; ; Brushlands;
200.00	013-017-350-000	25392 JERUSALEM GRADE	MIDDLETOWN	20.674	RVX2X	Residential; Vacant; ; Brushlands;
200.00	013-017-360-000	25372 JERUSALEM GRADE	MIDDLETOWN	20.558	RVX2X	Residential; Vacant; ; Brushlands;
200.00	013-017-370-000	26295 JERUSALEM GRADE	MIDDLETOWN	40.972	RVXXX	Residential; Vacant; ; ;
200.00	013-017-390-000	26579 JERUSALEM GRADE	MIDDLETOWN	41.08	RVX2X	Residential; Vacant; ; Brushlands;
200.00	013-017-400-000	25828 JERUSALEM GRADE	MIDDLETOWN	34.797	R4X2M	Residential; Single family residence; ; Brushlands; Misc. Imps.
200.00	013-017-410-000	25778 JERUSALEM GRADE	MIDDLETOWN	39.021	B1X2X	Agriculture (non-econ.); Native Veg.; ; Brushlands;
200.00	013-017-420-000	25252 JERUSALEM GRADE	MIDDLETOWN	16.544	RXX2M	Residential; ; ; Brushlands; Misc. Imps.
200.00	013-017-440-000	27392 JERUSALEM GRADE	MIDDLETOWN	39.898	B1X2X	Agriculture (non-econ.); Native Veg.; ; Brushlands;
200.00	013-017-450-000	25578 JERUSALEM GRADE	MIDDLETOWN	39.772	RVXXX	Residential; Vacant; ; ;
200.00	013-017-460-000	25598 JERUSALEM GRADE	MIDDLETOWN	40.267	RXX2M	Residential; ; ; Brushlands; Misc. Imps.
200.00	013-017-470-000	25528 JERUSALEM GRADE	MIDDLETOWN	39.653	B1X2X	Agriculture (non-econ.); Native Veg.; ; Brushlands;
200.00	013-017-480-000	25558 JERUSALEM GRADE	MIDDLETOWN	40.183	B1X2X	Agriculture (non-econ.); Native Veg.; ; Brushlands;

## REPORT OF REAL PROPERTY SUBJECT TO SPECIAL TAX TO BE COLLECTED ON 2019-2020 COUNTY TAX ROLL

PROPOSED LEVY	APN	ADDRESS	CITY	PARCEL ACRE	USE DESCR CODE	USE DESCRIPTION
200.00	013-017-490-000	25728 JERUSALEM GRADE	MIDDLETOWN	40.02	B1X2X	Agriculture (non-econ.); Native Veg.; ; Brushlands;
200.00	013-017-500-000	25628 JERUSALEM GRADE	MIDDLETOWN	39.456	B1X2X	Agriculture (non-econ.); Native Veg.; ; Brushlands;
200.00	013-017-510-000	26114 JERUSALEM GRADE	MIDDLETOWN	40.258	RVX2X	Residential; Vacant; ; Brushlands;
200.00	013-017-520-000	26012 JERUSALEM GRADE	MIDDLETOWN	40.661	RVX2X	Residential; Vacant; ; Brushlands;
200.00	013-017-540-000	25262 JERUSALEM GRADE	MIDDLETOWN	39.844	BXXXX	Agriculture (non-econ.); ; ;
200.00	013-017-570-000	25210 JERUSALEM GRADE	MIDDLETOWN	39.735	B1X2X	Agriculture (non-econ.); Native Veg.; ; Brushlands;
200.00	013-017-580-000	25285 JERUSALEM GRADE	MIDDLETOWN	38.907	B1X2X	Agriculture (non-econ.); Native Veg.; ; Brushlands;
200.00	013-017-590-000	26892 JERUSALEM GRADE	MIDDLETOWN	39.814	B1X2X	Agriculture (non-econ.); Native Veg.; ; Brushlands;
200.00	013-017-610-000	27012 JERUSALEM GRADE	MIDDLETOWN	39.704	B1X2X	Agriculture (non-econ.); Native Veg.; ; Brushlands;
200.00	013-017-620-000	27084 JERUSALEM GRADE	MIDDLETOWN	39.415	RXXXM	Residential; ; ; Misc. Imps.
200.00	013-017-630-000	27234 JERUSALEM GRADE	MIDDLETOWN	38.955	B1X2X	Agriculture (non-econ.); Native Veg.; ; Brushlands; Residential; Trailer site with imp.; Agriculture (econ. Unit); ; Trailer on site
200.00	013-017-640-000	27336 JERUSALEM GRADE	MIDDLETOWN	41.751	R9AXT	
200.00	013-017-660-000	26066 JERUSALEM GRADE	MIDDLETOWN	40.188	BXRXM	Agriculture (non-econ.); ; Residential; ; Misc. Imps. Residential; Single family residence; Agriculture (non- econ); Brushlands;
200.00	013-017-670-000	27280 JERUSALEM GRADE	MIDDLETOWN	39.414	R4B2X	
200.00	013-017-680-000	26988 JERUSALEM GRADE	MIDDLETOWN	39.737	B1X2X	Agriculture (non-econ.); Native Veg.; ; Brushlands;
200.00	013-017-690-000	26936 JERUSALEM GRADE	MIDDLETOWN	39.137	RXNXM	Residential; ; Recreational; ; Misc. Imps.
200.00	013-017-700-000	26394 JERUSALEM GRADE	MIDDLETOWN	40.45	B1X2X	Agriculture (non-econ.); Native Veg.; ; Brushlands;
200.00	013-017-710-000	26357 JERUSALEM GRADE	MIDDLETOWN	19.784	B1X2X	Agriculture (non-econ.); Native Veg.; ; Brushlands;
200.00	013-017-720-000	26467 JERUSALEM GRADE	MIDDLETOWN	20.09	AGX2X	Agriculture (econ. unit); Grazing; ; Brushlands;
180.00	013-017-730-000	25332 JERUSALEM GRADE	MIDDLETOWN	9.841	B1X2X	Agriculture (non-econ.); Native Veg.; ; Brushlands;
180.00	013-017-740-000	25322 JERUSALEM GRADE	MIDDLETOWN	9.435	B1X2X	Agriculture (non-econ.); Native Veg.; ; Brushlands;
200.00	013-017-750-000	25397 JERUSALEM GRADE	MIDDLETOWN	38.745	ALX2X	Agriculture (econ. unit); Livestock; ; Brushlands;
200.00	013-017-760-000	26721 JERUSALEM GRADE	MIDDLETOWN	40.019	ALX2X	Agriculture (econ. unit); Livestock; ; Brushlands;
200.00	013-017-770-000	26490 JERUSALEM GRADE	MIDDLETOWN	40.274	B1X2X	Agriculture (non-econ.); Native Veg.; ; Brushlands;
200.00	013-017-780-000	26458 JERUSALEM GRADE	MIDDLETOWN	39.997	B1X2X	Agriculture (non-econ.); Native Veg.; ; Brushlands;
200.00	013-017-850-000	26796 JERUSALEM GRADE	MIDDLETOWN	38.044	RVXXX	Residential; Vacant; ; ;
200.00	013-017-860-000	26740 JERUSALEM GRADE	MIDDLETOWN	38.328	RXXXM	Residential; ; ; Misc. Imps.
200.00	013-017-870-000	26694 JERUSALEM GRADE	MIDDLETOWN	38.642	B1X2X	Agriculture (non-econ.); Native Veg.; ; Brushlands;
200.00	013-017-880-000	26648 JERUSALEM GRADE	MIDDLETOWN	38.699	B1X2X	Agriculture (non-econ.); Native Veg.; ; Brushlands; Agriculture (econ. unit); Livestock; Residential; Single family residence; Misc. Imps.
200.00	013-017-890-000	26332 JERUSALEM GRADE	MIDDLETOWN	161.248	ALR7M	
200.00	013-017-900-000	26240 JERUSALEM GRADE	MIDDLETOWN	160.665	ALX2X	Agriculture (econ. unit); Livestock; ; Brushlands;
200.00	013-017-910-000	25238 JERUSALEM GRADE	MIDDLETOWN	119.827	BGX2X	Agriculture (non-econ.); Grazing; ; Brushlands;
200.00	013-018-010-000	27456 JERUSALEM GRADE	MIDDLETOWN	148.166	ALX2X	Agriculture (econ. unit); Livestock; ; Brushlands;
200.00	013-018-020-000	28349 MORGAN VALLEY RD	MIDDLETOWN	75.158	B1X2X	Agriculture (non-econ.); Native Veg.; ; Brushlands;
200.00	013-018-030-000	27587 JERUSALEM GRADE	MIDDLETOWN	156.265	ALX2X	Agriculture (econ. unit); Livestock; ; Brushlands;
200.00	013-018-050-000	27697 MORGAN VALLEY RD	MIDDLETOWN	100.938	B1XXX	Agriculture (non-econ.); Native Veg.; ; ;

## REPORT OF REAL PROPERTY SUBJECT TO SPECIAL TAX TO BE COLLECTED ON 2019-2020 COUNTY TAX ROLL

PROPOSED LEVY	APN	ADDRESS	CITY	PARCEL ACRE	USE DESCR CODE	USE DESCRIPTION
200.00	013-018-110-000	28576 MORGAN VALLEY RD	MIDDLETOWN	37.886	B1X2X	Agriculture (non-econ.); Native Veg.; ; Brushlands;
200.00	013-018-120-000	28794 MORGAN VALLEY RD	MIDDLETOWN	27.604	B1X2X	Agriculture (non-econ.); Native Veg.; ; Brushlands; Agriculture (non-econ.); Native Veg.; ; Brushlands;
200.00	013-019-030-000	26037 JERUSALEM GRADE	MIDDLETOWN	477.217	B1X2M	Misc. Imps.
200.00	013-019-040-000	24111 JERUSALEM GRADE	MIDDLETOWN	121.974	B1X2X	Agriculture (non-econ.); Native Veg.; ; Brushlands;
200.00	013-019-051-000	24563 JERUSALEM GRADE	MIDDLETOWN	370.426	B1X2X	
200.00	013-019-060-000	24673 JERUSALEM GRADE	MIDDLETOWN	160.993	B1X2X	Agriculture (non-econ.); Native Veg.; ; Brushlands;
200.00	013-019-070-000	25979 JERUSALEM GRADE	MIDDLETOWN	40.598	B1X2X	Agriculture (non-econ.); Native Veg.; ; Brushlands;
200.00	013-019-080-000	24237 JERUSALEM GRADE	MIDDLETOWN	38.195	B1X2X	Agriculture (non-econ.); Native Veg.; ; Brushlands;
200.00	013-019-091-000	24566 GRANGE RD	MIDDLETOWN	141.023	B1X2X	
200.00	013-019-100-000	25449 JERUSALEM GRADE	MIDDLETOWN	39.348	B1R2M	Agriculture (non-econ.); Native Veg.; Residential; Brushlands; Misc. Imps.
200.00	013-019-110-000	25557 JERUSALEM GRADE	MIDDLETOWN	19.748	RXXXM	Residential; ; ; Misc. Imps.
200.00	013-019-120-000	25603 JERUSALEM GRADE	MIDDLETOWN	21.572	B1X2X	Agriculture (non-econ.); Native Veg.; ; Brushlands;
200.00	013-019-130-000	25161 JERUSALEM GRADE	MIDDLETOWN	78.868	AGXXX	Agriculture (econ. unit); Grazing; ; ;
200.00	013-020-040-000	27959 JERUSALEM GRADE	MIDDLETOWN	98.11	ALXXX	Agriculture (econ. unit); Livestock; ; ;
200.00	013-020-050-000	26855 JERUSALEM GRADE	MIDDLETOWN	100.666	ALXXX	Agriculture (econ. unit); Livestock; ; ;
200.00	013-020-060-000	27769 JERUSALEM GRADE	MIDDLETOWN	115.972	ALXXM	Agriculture (econ. unit); Livestock; ; ; Misc. Imps.
200.00	013-020-070-000	27835 JERUSALEM GRADE	MIDDLETOWN	148.816	ALXXX	Agriculture (econ. unit); Livestock; ; ;
200.00	013-020-080-000	27997 JERUSALEM GRADE	MIDDLETOWN	10.472	ALX2X	Agriculture (econ. unit); Livestock; ; Brushlands;
200.00	013-020-090-000	28055 JERUSALEM GRADE	MIDDLETOWN	29.198	ALX2X	Agriculture (econ. unit); Livestock; ; Brushlands; Residential; Multi-single; Agriculture (non-econ); Livestock; Misc. Imps.
200.00	013-021-010-000	24382 GRANGE RD	MIDDLETOWN	295.526	R7B8M	
200.00	013-021-031-000	27087 JERUSALEM GRADE	MIDDLETOWN	25.228	B1X2X	Agriculture (non-econ.); Native Veg.; ; Brushlands;
200.00	013-021-040-000	25090 GRANGE RD	MIDDLETOWN	534.543	B1X2X	Agriculture (non-econ.); Native Veg.; ; Brushlands;
200.00	013-021-050-000	26753 JERUSALEM GRADE	MIDDLETOWN	112.876	B1X2X	
200.00	013-021-061-000	24221 GRANGE RD	MIDDLETOWN	267.212	B1X2X	
200.00	013-021-091-000	24783 GRANGE RD	MIDDLETOWN	645.725	B1X2X	
200.00	013-021-101-000	25111 GRANGE RD	MIDDLETOWN	675.737	B1X2X	
200.00	013-022-011-000	24245 BOHN VALLEY RD	MIDDLETOWN	498.446	B1X2X	
200.00	013-022-020-000	25470 GUENOC VALLEY RD	MIDDLETOWN	474.938	B1X2X	
200.00	013-022-051-000	24683 BOHN VALLEY RD	MIDDLETOWN	320.153	B1X2X	
180.00	013-022-060-000	24550 BUTTS CANYON RD	MIDDLETOWN	9.947	AGXXX	Agriculture (econ. unit); Grazing; ; ;
200.00	013-022-080-000	24355 BOHN VALLEY RD	MIDDLETOWN	93.001	B1X2X	
200.00	013-022-090-000	24385 BOHN VALLEY RD	MIDDLETOWN	41.98	B1X2X	
200.00	013-022-100-000	24150 BUTTS CANYON RD	MIDDLETOWN	66.291	B1X2X	
200.00	013-022-110-000	24425 BOHN VALLEY RD	MIDDLETOWN	21.126	B1X2X	
200.00	013-022-120-000	24350 BUTTS CANYON RD	MIDDLETOWN	169.363	B1X2X	
200.00	013-022-130-000	24305 BOHN VALLEY RD	MIDDLETOWN	88.726	B1X2X	Agriculture (non-econ.); Native Veg.; ; Brushlands;

## REPORT OF REAL PROPERTY SUBJECT TO SPECIAL TAX TO BE COLLECTED ON 2019-2020 COUNTY TAX ROLL

PROPOSED LEVY	APN	ADDRESS	CITY	PARCEL ACRE	USE DESCR CODE	USE DESCRIPTION
200.00	013-022-140-000	24733 BOHN VALLEY RD	MIDDLETOWN	305.952	AVX2X	Agriculture (econ. unit); Vacant; ; Brushlands;
200.00	013-022-150-000	24275 BOHN VALLEY RD	MIDDLETOWN	39.361	AVX2X	Agriculture (econ. unit); Vacant; ; Brushlands;
200.00	013-023-061-000	23450 GUENOC VALLEY RD	MIDDLETOWN	46.3	B1X2X	
200.00	013-023-071-000	23790 BOHN VALLEY RD	MIDDLETOWN	416.289	B1X2X	
200.00	013-023-091-000	23250 BUTTS CANYON RD	MIDDLETOWN	10.264	B1X2X	
200.00	013-023-101-000	23120 BOHN VALLEY RD	MIDDLETOWN	405.444	B1X2X	
200.00	013-023-111-000	22900 GUENOC VALLEY RD	MIDDLETOWN	16.549	B1X2X	Agriculture (non-econ.); Native Veg.; ; Brushlands;
200.00	013-023-120-000	24090 BUTTS CANYON RD	MIDDLETOWN	74.578	B1X2X	
200.00	013-023-130-000	23150 BUTTS CANYON RD	MIDDLETOWN	86.586	B1X2X	Agriculture (non-econ.); Native Veg.; ; Brushlands;
200.00	013-023-140-000	23350 BUTTS CANYON RD	MIDDLETOWN	134.402	B1X2X	Agriculture (non-econ.); Native Veg.; ; Brushlands;
200.00	013-023-150-000	23400 BUTTS CANYON RD	MIDDLETOWN	213.912	AGX2X	Agriculture (econ. unit); Grazing; ; Brushlands;
200.00	013-024-020-000	22111 BUTTS CANYON RD	MIDDLETOWN	39.771	B1X2X	Agriculture (non-econ.); Native Veg.; ; Brushlands;
200.00	013-024-030-000	22225 BUTTS CANYON RD	MIDDLETOWN	128.572	BXXXM	Agriculture (non-econ.); ; ; Misc. Imps.
200.00	013-024-070-000	24970 OAT HILL RD	MIDDLETOWN	39.899	B1X2X	Agriculture (non-econ.); Native Veg.; ; Brushlands;
200.00	013-024-080-000	22683 BUTTS CANYON RD	MIDDLETOWN	27.443	B1X2X	Agriculture (non-econ.); Native Veg.; ; Brushlands;
200.00	013-024-090-000	22551 BUTTS CANYON RD	MIDDLETOWN	100.206	B1X2X	Agriculture (non-econ.); Native Veg.; ; Brushlands;
200.00	013-024-100-000	22797 BUTTS CANYON RD	MIDDLETOWN	99.856	B1RXM	Agriculture (non-econ.); Native Veg.; Residential; ; Misc. Imps.
200.00	013-024-111-000	23960 OAT HILL RD	MIDDLETOWN	24.529	RVX2X	Residential; Vacant; ; Brushlands;
200.00	013-024-120-000	21665 BUTTS CANYON RD	MIDDLETOWN	235.294	ADX1D	Agriculture (econ. unit); Diversified Ag.; ; Irrigated; Grapes
200.00	013-024-140-000	22815 BUTTS CANYON RD	MIDDLETOWN	240.271	RVB2X	Residential; Vacant; Agriculture (non-econ); Brushlands;
170.00	013-024-170-000	23101 BUTTS CANYON RD	MIDDLETOWN	4.823	B1X2X	Agriculture (non-econ.); Native Veg.; ; Brushlands;
160.00	013-024-190-000	24980 OAT HILL RD	MIDDLETOWN	0.717	B1X2X	Agriculture (non-econ.); Native Veg.; ; Brushlands;
200.00	013-024-200-000	22487 BUTTS CANYON RD	MIDDLETOWN	39.047	R4B2M	Residential; Single family residence; Agriculture (non- econ); Brushlands; Misc. Imps.
200.00	013-024-231-000	24950 OAT HILL RD	MIDDLETOWN	54.008	R4XXX	Residential; Single family residence; ; ;
200.00	013-024-241-000	24550 OAT HILL RD	MIDDLETOWN	87.476	R4X2X	Residential; Single family residence; ; Brushlands;
170.00	013-024-250-000	24990 OAT HILL RD	MIDDLETOWN	2.778	RVXXX	Residential; Vacant; ; ;
200.00	013-024-260-000	22343 BUTTS CANYON RD	MIDDLETOWN	44.443	B1X2X	Agriculture (non-econ.); Native Veg.; ; Brushlands;
200.00	013-024-270-000	22661 BUTTS CANYON RD	MIDDLETOWN	35.118	B1X2X	Agriculture (non-econ.); Native Veg.; ; Brushlands;
200.00	013-024-280-000	21323 BUTTS CANYON RD	MIDDLETOWN	116.257	AGX2X	Agriculture (econ. unit); Grazing; ; Brushlands;
-	013-024-290-000	21423 BUTTS CANYON RD	MIDDLETOWN	132.25	B1X2X	Agriculture (non-econ.); Native Veg.; ; Brushlands;
200.00	013-024-300-000	21523 BUTTS CANYON RD	MIDDLETOWN	35.605	B1X2X	
200.00	013-024-310-000	22725 BUTTS CANYON RD	MIDDLETOWN	34.964	B1X2X	
200.00	013-024-330-000	22880 BUTTS CANYON RD	MIDDLETOWN	428.591	BVX2X	Agriculture (non-econ.); Vacant; ; Brushlands;
200.00	013-024-340-000	23650 BUTTS CANYON RD	MIDDLETOWN	98.121	BVX2X	
200.00	013-024-350-000	23351 BUTTS CANYON RD	MIDDLETOWN	64.63	BVX2X	Agriculture (non-econ.); Vacant; ; Brushlands;
200.00	013-024-360-000	23375 BUTTS CANYON RD	MIDDLETOWN	66.76	BVX2X	



## REPORT OF REAL PROPERTY SUBJECT TO SPECIAL TAX TO BE COLLECTED ON 2019-2020 COUNTY TAX ROLL

PROPOSED LEVY	APN	ADDRESS	CITY	PARCEL ACRE	USE DESCR CODE	USE DESCRIPTION
200.00	013-025-030-000	18675 BUTTS CANYON RD	MIDDLETOWN	80.122	B1X2X	Agriculture (non-econ.); Native Veg.; ; Brushlands;
200.00	013-025-041-000	18695 BUTTS CANYON RD	MIDDLETOWN	311.336	ALXXX	Agriculture (econ. unit); Livestock; ; ; Residential; Single family residence; Agriculture (non- econ); Livestock; Misc. Imps.
200.00	013-025-050-000	19665 OAT HILL RD	MIDDLETOWN	164.735	R4B8M	
200.00	013-025-061-000	23725 OAT HILL RD	MIDDLETOWN	123.183	B1X2X	Agriculture (non-econ.); Native Veg.; ; Brushlands;
200.00	013-025-091-000	18705 BUTTS CANYON RD	MIDDLETOWN	270.805	B1X2X	Agriculture (non-econ.); Native Veg.; ; Brushlands; Agriculture (non-econ.); Native Veg.; ; Brushlands;
180.00	013-025-100-000	23855 OAT HILL RD	MIDDLETOWN	7.069	B1X2M	Misc. Imps.
200.00	013-025-120-000	23890 OAT HILL RD	MIDDLETOWN	84.897	B1X2X	Agriculture (non-econ.); Native Veg.; ; Brushlands;
200.00	013-025-130-000	23800 OAT HILL RD	MIDDLETOWN	1.86	R4XXM	Residential; Single family residence; ; ; Misc. Imps. Residential; Multi-single; ; Single family residence; Trailer on site
200.00	013-025-141-000	23755 OAT HILL RD	MIDDLETOWN	52.744	R7X7T	
200.00	013-025-150-000	23875 OAT HILL RD	MIDDLETOWN	41.409	R4BXM	Residential; Single family residence; Agriculture (non- econ); ; Misc. Imps.
200.00	013-025-161-000	23155 WALNUT RD	MIDDLETOWN	36.871	B1X2X	Agriculture (non-econ.); Native Veg.; ; Brushlands;
200.00	013-025-170-000	22131 QUERCUS RD	MIDDLETOWN	197.14	B1X2X	Agriculture (non-econ.); Native Veg.; ; Brushlands;
200.00	013-025-181-000	22743 QUERCUS RD	MIDDLETOWN	36.928	B1X2X	Agriculture (non-econ.); Native Veg.; ; Brushlands;
200.00	013-027-020-000	22200 CALLAYOMI RD	MIDDLETOWN	42.282	R4XXX	Residential; Single family residence; ; ;
200.00	013-027-031-000	22580 S STATE HWY 29	MIDDLETOWN	258.081	B1X2X	Agriculture (non-econ.); Native Veg.; ; Brushlands;
200.00	013-027-041-000	22560 CALLAYOMI RD	MIDDLETOWN	20.373	B1X2X	Agriculture (non-econ.); Native Veg.; ; Brushlands;
200.00	013-027-051-000	22077 CALLAYOMI RD	MIDDLETOWN	40.281	R4XXX	Residential; Single family residence; ; ;
200.00	013-027-061-000	22025 CALLAYOMI RD	MIDDLETOWN	59.76	B1X2X	Agriculture (non-econ.); Native Veg.; ; Brushlands;
200.00	013-027-070-000	22650 S STATE HWY 29	MIDDLETOWN	81.38	B1X2X	Agriculture (non-econ.); Native Veg.; ; Brushlands;
200.00	013-027-081-000	22999 S STATE HWY 29	MIDDLETOWN	85.961	B1X2X	Agriculture (non-econ.); Native Veg.; ; Brushlands;
200.00	013-027-091-000	22752 S STATE HWY 29	MIDDLETOWN	158.765	R4XXM	Residential; Single family residence; ; ; Misc. Imps. Agriculture (non-econ.); Native Veg.; Residential; ; Misc. Imps.
200.00	013-027-100-000	22713 CALLAYOMI RD	MIDDLETOWN	351.769	B1RXM	
200.00	013-027-121-000	22842 WALNUT RD	MIDDLETOWN	39.576	B1X2X	Agriculture (non-econ.); Native Veg.; ; Brushlands;
200.00	013-027-131-000	21920 ST HELENA CREEK RD	MIDDLETOWN	34.796	B1X2X	Agriculture (non-econ.); Native Veg.; ; Brushlands;
200.00	013-027-141-000	21940 ST HELENA CREEK RD	MIDDLETOWN	58.498	B1X2X	Agriculture (non-econ.); Native Veg.; ; Brushlands;
200.00	013-027-151-000	21960 ST HELENA CREEK RD	MIDDLETOWN	54.119	AXX1D	Agriculture (econ. unit); ; ; Irrigated; Grapes
200.00	013-028-010-000	23167 WALNUT RD	MIDDLETOWN	39.378	B1X2X	Agriculture (non-econ.); Native Veg.; ; Brushlands; Residential; Multi-single; ; Single family residence; Trailer on site
200.00	013-028-050-000	23644 HILDERBRAND DR	MIDDLETOWN	20.147	R7X7T	
200.00	013-028-100-000	18762 BUTTS CANYON RD	MIDDLETOWN	39.475	B1X2X	Agriculture (non-econ.); Native Veg.; ; Brushlands;
200.00	013-028-120-000	24681 S STATE HWY 29	MIDDLETOWN	140.72	B1X2X	Agriculture (non-econ.); Native Veg.; ; Brushlands;
200.00	013-028-130-000	24107 S STATE HWY 29	MIDDLETOWN	13.148	B1X2X	Agriculture (non-econ.); Native Veg.; ; Brushlands;
200.00	013-028-150-000	15955 ROBERT'S RD	MIDDLETOWN	39.149	B1X2X	Agriculture (non-econ.); Native Veg.; ; Brushlands; Residential; Single family residence; Agriculture (non- econ); Brushlands;
200.00	013-028-170-000	24630 S STATE HWY 29	MIDDLETOWN	117.676	R4B2X	
200.00	013-028-201-000	23222 S STATE HWY 29	MIDDLETOWN	100.485	B1X2X	Agriculture (non-econ.); Native Veg.; ; Brushlands;
200.00	013-028-211-000	23486 HILDERBRAND DR	MIDDLETOWN	40.164	R9XXT	Residential; Trailer site with imp.; ; ; Trailer on site
180.00	013-028-220-000	24069 S STATE HWY 29	MIDDLETOWN	5.414	B1X2X	Agriculture (non-econ.); Native Veg.; ; Brushlands;

## REPORT OF REAL PROPERTY SUBJECT TO SPECIAL TAX TO BE COLLECTED ON 2019-2020 COUNTY TAX ROLL

PROPOSED LEVY	APN	ADDRESS	CITY	PARCEL ACRE	USE DESCR CODE	USE DESCRIPTION
200.00	013-028-230-000	23984 WALNUT RD	MIDDLETOWN	158.109	B1X2X	Agriculture (non-econ.); Native Veg.; ; Brushlands;
200.00	013-028-241-000	23391 WALNUT RD	MIDDLETOWN	118.353	BVXXX	Agriculture (non-econ.); Vacant; ; ;
200.00	013-028-260-000	24639 S STATE HWY 29	MIDDLETOWN	62.553	B1X2X	Agriculture (non-econ.); Native Veg.; ; Brushlands;
200.00	013-028-310-000	24921 S STATE HWY 29	MIDDLETOWN	6.303	R4XXX	Residential; Single family residence; ; ;
200.00	013-028-320-000	24830 S STATE HWY 29	MIDDLETOWN	49.747	RVX2X	Residential; Vacant; ; Brushlands;
200.00	013-028-370-000	23727 WEST RD	MIDDLETOWN	38.633	R7X7T	Residential; Multi-single; ; Single family residence; Trailer on site
200.00	013-028-471-000	23874 HILDERBRAND DR	MIDDLETOWN	159.19	B1X2X	Agriculture (non-econ.); Native Veg.; ; Brushlands;
200.00	013-028-480-000	23566 HILDERBRAND DR	MIDDLETOWN	65.372	B1X2X	Agriculture (non-econ.); Native Veg.; ; Brushlands;
200.00	013-028-530-000	23945 S STATE HWY 29	MIDDLETOWN	28.801	B1X2X	Agriculture (non-econ.); Native Veg.; ; Brushlands;
200.00	013-028-540-000	24374 S STATE HWY 29	MIDDLETOWN	23.301	R4BXM	Residential; Single family residence; Agriculture (non- econ); ; Misc. Imps.
200.00	013-028-600-000	16000 ROBERT'S RD	MIDDLETOWN	61.437	R4XXM	Residential; Single family residence; ; ; Misc. Imps.
200.00	013-028-640-000	24641 S STATE HWY 29	MIDDLETOWN	39.831	B1X2X	Agriculture (non-econ.); Native Veg.; ; Brushlands;
170.00	013-028-660-000	24167 S STATE HWY 29	MIDDLETOWN	4.026	RVXXX	Residential; Vacant; ; ;
200.00	013-028-720-000	15700 ROBERT'S RD	MIDDLETOWN	40.169	B1X2X	
200.00	013-028-730-000	15850 ROBERT'S RD	MIDDLETOWN	71.224	R9AXT	Residential; Trailer site with imp.; Agriculture (econ. Unit); ; Trailer on site
200.00	013-028-740-000	24539 BRADFORD RD	MIDDLETOWN	23.298	R4XXM	Residential; Single family residence; ; ; Misc. Imps.
200.00	013-028-761-000	23056 WALNUT RD	MIDDLETOWN	39.535	B1X2X	Agriculture (non-econ.); Native Veg.; ; Brushlands;
200.00	013-028-771-000	23415 WALNUT RD	MIDDLETOWN	99.645	BVX2X	
200.00	013-028-781-000	18805 BUTTS CANYON RD	MIDDLETOWN	39.512	BVX2X	
200.00	013-028-791-000	18745 BUTTS CANYON RD	MIDDLETOWN	196.03	BVX2X	
200.00	013-028-801-000	23568 WALNUT RD	MIDDLETOWN	18.67	B1X2X	Agriculture (non-econ.); Native Veg.; ; Brushlands;
200.00	013-028-811-000	23987 S STATE HWY 29	MIDDLETOWN	30.0966	R4XXM	Residential; Single family residence; ; ; Misc. Imps.
200.00	013-028-820-000	24073 S STATE HWY 29	MIDDLETOWN	45.0208	R4XXM	Residential; Single family residence; ; ; Misc. Imps.
200.00	013-028-830-000	23868 HILDERBRAND DR	MIDDLETOWN	106.547	R7XXT	Residential; Multi-single; ; ; Trailer on site
200.00	013-028-840-000	24039 S STATE HWY 29	MIDDLETOWN	119.84	ATX2X	Agriculture (econ. unit); Timber; ; Brushlands;
200.00	013-028-850-000	24001 S STATE HWY 29	MIDDLETOWN	241.606	ATX2X	Agriculture (econ. unit); Timber; ; Brushlands;
200.00	013-029-010-000	25157 S STATE HWY 29	MIDDLETOWN	98.079	ATX2X	Agriculture (econ. unit); Timber; ; Brushlands;
200.00	013-029-020-000	25577 S STATE HWY 29	MIDDLETOWN	238.275	B1X2X	Agriculture (non-econ.); Native Veg.; ; Brushlands;
200.00	013-029-030-000	25091 S STATE HWY 29	MIDDLETOWN	160.299	B1X2X	Agriculture (non-econ.); Native Veg.; ; Brushlands;
200.00	013-029-050-000	25047 S STATE HWY 29	MIDDLETOWN	119.028	B1X2X	Agriculture (non-econ.); Native Veg.; ; Brushlands;
200.00	013-029-090-000	25825 S STATE HWY 29	MIDDLETOWN	124.411	B1X2X	Agriculture (non-econ.); Native Veg.; ; Brushlands;
200.00	013-029-100-000	25113 S STATE HWY 29	MIDDLETOWN	1.456	R4XXM	Residential; Single family residence; ; ; Misc. Imps.
200.00	013-029-160-000	25880 S STATE HWY 29	MIDDLETOWN	24.718	B1X2X	Agriculture (non-econ.); Native Veg.; ; Brushlands;
200.00	013-029-170-000	25300 S STATE HWY 29	MIDDLETOWN	68.353	B1X2X	Agriculture (non-econ.); Native Veg.; ; Brushlands;
200.00	013-029-181-000	25025 S STATE HWY 29	MIDDLETOWN	58.481	RVX2X	Residential; Vacant; ; Brushlands;
180.00	013-029-191-000	25074 S STATE HWY 29	MIDDLETOWN	8.656	RVX2X	Residential; Vacant; ; Brushlands;

## REPORT OF REAL PROPERTY SUBJECT TO SPECIAL TAX TO BE COLLECTED ON 2019-2020 COUNTY TAX ROLL

PROPOSED LEVY	APN	ADDRESS	CITY	PARCEL ACRE	USE DESCR CODE	USE DESCRIPTION
200.00	013-029-200-000	25135 S STATE HWY 29	MIDDLETOWN	37.599	R4XXM	Residential; Single family residence; ; ; Misc. Imps.
200.00	013-029-230-000	26109 S STATE HWY 29	MIDDLETOWN	16.416	B1X2X	Agriculture (non-econ.); Native Veg.; ; Brushlands;
200.00	013-029-270-000	25543 S STATE HWY 29	MIDDLETOWN	159.437	B1X2X	Agriculture (non-econ.); Native Veg.; ; Brushlands;
200.00	013-029-290-000	25509 S STATE HWY 29	MIDDLETOWN	39.743	B4R7M	Agriculture (non-econ.); Single family residence; Residential; Single family residence; Misc. Imps.
200.00	013-029-300-000	25750 S STATE HWY 29	MIDDLETOWN	5.582	R4XXM	Residential; Single family residence; ; ; Misc. Imps.
200.00	013-029-340-000	15500 ROBERT'S RD	MIDDLETOWN	90.732	R4XXX	Residential; Single family residence; ; ;
200.00	013-029-350-000	15695 ROBERT'S RD	MIDDLETOWN	149.229	B1X2X	Agriculture (non-econ.); Native Veg.; ; Brushlands;
170.00	013-029-370-000	25631 S STATE HWY 29	MIDDLETOWN	2.919	RVXXX	Residential; Vacant; ; ;
200.00	013-029-380-000	25497 S STATE HWY 29	MIDDLETOWN	46.175	R4X3M	Residential; Single family residence; ; Timber; Misc. Imps.
200.00	013-030-011-000	12515 DRY CREEK RD	MIDDLETOWN	127.324	B1X2X	Agriculture (non-econ.); Native Veg.; ; Brushlands;
200.00	013-030-020-000	13685 DRY CREEK RD	MIDDLETOWN	161.432	B1R7X	Agriculture (non-econ.); Native Veg.; Residential; Single family residence;
200.00	013-030-030-000	13525 DRY CREEK RD	MIDDLETOWN	127.92	B1X2X	Agriculture (non-econ.); Native Veg.; ; Brushlands;
200.00	013-030-070-000	14256 WESTERN MINE RD	MIDDLETOWN	52.295	R4XXM	Residential; Single family residence; ; ; Misc. Imps.
200.00	013-030-091-000	14078 WESTERN MINE RD	MIDDLETOWN	123.209	BVXXX	Agriculture (non-econ.); Vacant; ; ;
200.00	013-030-111-000	13705 WESTERN MINE RD	MIDDLETOWN	186.067	BVXXX	Agriculture (non-econ.); Vacant; ; ;
200.00	013-030-150-000	14486 WESTERN MINE RD	MIDDLETOWN	47.241	B1X2X	Agriculture (non-econ.); Native Veg.; ; Brushlands;
200.00	013-030-160-000	14548 WESTERN MINE RD	MIDDLETOWN	40.68	B1X2X	Agriculture (non-econ.); Native Veg.; ; Brushlands;
200.00	013-030-170-000	14394 WESTERN MINE RD	MIDDLETOWN	46.525	B1XXX	Agriculture (non-econ.); Native Veg.; ; ;
200.00	013-030-180-000	14672 WESTERN MINE RD	MIDDLETOWN	35.418	R4XXM	Residential; Single family residence; ; ; Misc. Imps.
180.00	013-030-220-000	14595 WESTERN MINE RD	MIDDLETOWN	8.419	B1X2X	Agriculture (non-econ.); Native Veg.; ; Brushlands;
200.00	013-030-240-000	14607 WESTERN MINE RD	MIDDLETOWN	92.377	B1X2X	Agriculture (non-econ.); Native Veg.; ; Brushlands;
200.00	013-030-260-000	14417 WESTERN MINE RD	MIDDLETOWN	24.845	R4X2M	Residential; Single family residence; ; Brushlands; Misc. Imps.
200.00	013-030-270-000	14477 WESTERN MINE RD	MIDDLETOWN	20.242	RVX2X	Residential; Vacant; ; Brushlands;
200.00	013-030-280-000	14357 WESTERN MINE RD	MIDDLETOWN	51.951	RVX2X	Residential; Vacant; ; Brushlands;
200.00	013-030-290-000	14507 WESTERN MINE RD	MIDDLETOWN	89.323	R4X2X	Residential; Single family residence; ; Brushlands;
200.00	013-030-300-000	14303 WESTERN MINE RD	MIDDLETOWN	75.974	BVXXX	Agriculture (non-econ.); Vacant; ; ;
200.00	013-030-310-000	14553 WESTERN MINE RD	MIDDLETOWN	19.675	BVXXX	Agriculture (non-econ.); Vacant; ; ;
200.00	013-030-320-000	14755 WESTERN MINE RD	MIDDLETOWN	274.444	BVXXX	Agriculture (non-econ.); Vacant; ; ;
200.00	013-031-011-000	12624 DRY CREEK RD	MIDDLETOWN	116.593	ATX2X	Agriculture (econ. unit); Timber; ; Brushlands;
200.00	013-031-021-000	12692 DRY CREEK RD	MIDDLETOWN	163.041	B1X2X	Agriculture (non-econ.); Native Veg.; ; Brushlands;
200.00	013-031-041-000	12734 DRY CREEK RD	MIDDLETOWN	164.225	B1XXX	Agriculture (non-econ.); Native Veg.; ; ;
200.00	013-031-061-000	21404 MY WY	MIDDLETOWN	161.046	BVR2X	Agriculture (non-econ.); Vacant; Residential; Brushlands;
200.00	013-031-071-000	13466 DRY CREEK RD	MIDDLETOWN	160.354	BVR2X	Agriculture (non-econ.); Vacant; Residential; Brushlands;
200.00	013-031-140-000	12125 DRY CREEK RD	MIDDLETOWN	20.762	B1X2X	Agriculture (non-econ.); Native Veg.; ; Brushlands;
200.00	013-031-191-000	12375 DRY CREEK RD	MIDDLETOWN	43.346	B1X2X	Agriculture (non-econ.); Native Veg.; ; Brushlands;
200.00	013-031-201-000	12425 DRY CREEK RD	MIDDLETOWN	115.228	B1X2X	Agriculture (non-econ.); Native Veg.; ; Brushlands;

## REPORT OF REAL PROPERTY SUBJECT TO SPECIAL TAX TO BE COLLECTED ON 2019-2020 COUNTY TAX ROLL

PROPOSED LEVY	APN	ADDRESS	CITY	PARCEL ACRE	USE DESCR CODE	USE DESCRIPTION
200.00	013-031-221-000	13232 DRY CREEK RD	MIDDLETOWN	160.219	BXX2X	Agriculture (non-econ.); ; ; Brushlands;
200.00	013-031-230-000	14379 DRY CREEK RD	MIDDLETOWN	281.969	B1X2X	Agriculture (non-econ.); Native Veg.; ; Brushlands;
200.00	013-031-240-000	14005 DRY CREEK RD	MIDDLETOWN	638.449	B1X2X	Agriculture (non-econ.); Native Veg.; ; Brushlands; Residential; Multi-single; ; Single family residence;
200.00	013-031-250-000	14276 DRY CREEK RD	MIDDLETOWN	224.053	R7X7M	Misc. Imps.
200.00	013-031-260-000	14098 DRY CREEK RD	MIDDLETOWN	119.251	B1X2X	Agriculture (non-econ.); Native Veg.; ; Brushlands;
200.00	013-031-271-000	14332 DRY CREEK RD	MIDDLETOWN	39.924	B1XXM	Agriculture (non-econ.); Native Veg.; ; ; Misc. Imps.
200.00	013-031-321-000	12283 DRY CREEK RD	MIDDLETOWN	54.075	B1X2X	Agriculture (non-econ.); Native Veg.; ; Brushlands;
200.00	013-031-351-000	12510 DRY CREEK RD	MIDDLETOWN	79.957	B1X2X	Agriculture (non-econ.); Native Veg.; ; Brushlands; Residential; Single family residence; Agriculture (non- econ); ; Misc. Imps.
200.00	013-031-361-000	12874 DRY CREEK RD	MIDDLETOWN	164.947	R4BXM	
200.00	013-031-371-000	12258 DRY CREEK RD	MIDDLETOWN	95.153	B1X2X	Agriculture (non-econ.); Native Veg.; ; Brushlands;
200.00	013-031-380-000	21602 MY WY	MIDDLETOWN	5.469	R4XXX	Residential; Single family residence; ; ;
200.00	013-031-401-000	21442 MY WY	MIDDLETOWN	38.738	B1X2X	Agriculture (non-econ.); Native Veg.; ; Brushlands;
200.00	013-031-411-000	21525 MY WY	MIDDLETOWN	40.08	B1X2X	Agriculture (non-econ.); Native Veg.; ; Brushlands; Residential; Trailer site with imp.; Agriculture (econ. Unit); ; Trailer on site
200.00	013-031-421-000	21575 MY WY	MIDDLETOWN	40.1	R9AXT	Residential; Multi-single; ; Single family residence; Trailer on site
200.00	013-031-431-000	21626 MY WY	MIDDLETOWN	27.375	R7X7T	
200.00	013-031-490-000	14404 SHEVELAND RD	MIDDLETOWN	19.5	B1X2X	Agriculture (non-econ.); Native Veg.; ; Brushlands;
200.00	013-031-521-000	12104 DRY CREEK RD	MIDDLETOWN	149.642	BVXXX	Agriculture (non-econ.); Vacant; ; ;
200.00	013-031-531-000	12802 DRY CREEK RD	MIDDLETOWN	41.371	B1X2X	Agriculture (non-econ.); Native Veg.; ; Brushlands;
200.00	013-031-561-000	14486 SHEVELAND RD	MIDDLETOWN	19.714	Y1X2X	Institutional; Native Veg.; ; Brushlands;
200.00	013-031-581-000	14698 SHEVELAND RD	MIDDLETOWN	19.751	BTXXX	Agriculture (non-econ.); Timber; ; ;
200.00	013-031-600-000	14985 SHEVELAND RD	MIDDLETOWN	36.128	BTXXX	Agriculture (non-econ.); Timber; ; ; Commercial; Hotel-Motel; Residential; Single family residence; Misc. Imps.
200.00	013-031-610-000	14770 SHEVELAND RD	MIDDLETOWN	104.981	CHR7M	
200.00	013-031-620-000	13257 DRY CREEK RD	MIDDLETOWN	121.011	B1X2X	Agriculture (non-econ.); Native Veg.; ; Brushlands;
-	013-031-630-000	21115 DRY CREEK CUTOFF	MIDDLETOWN	12.7141	B1X2X	Agriculture (non-econ.); Native Veg.; ; Brushlands;
200.00	013-032-030-000	11555 DRY CREEK RD	MIDDLETOWN	36.782	B1X2X	Agriculture (non-econ.); Native Veg.; ; Brushlands;
200.00	013-032-040-000	11785 DRY CREEK RD	MIDDLETOWN	216.662	B1X2X	Agriculture (non-econ.); Native Veg.; ; Brushlands;
200.00	013-032-111-000	11535 DRY CREEK RD	MIDDLETOWN	303.914	ATX2X	Agriculture (econ. unit); Timber; ; Brushlands;
200.00	013-033-010-000	8065 HIGH VALLEY RD	COBB	8.673	R4XXM	Residential; Single family residence; ; ; Misc. Imps.
200.00	013-033-041-000	15225 BOTTLE ROCK RD	COBB	5.625	R4XXX	Residential; Single family residence; ; ;
200.00	013-033-051-000	8095 HIGH VALLEY RD	COBB	19.721	RVXXX	Residential; Vacant; ; ;
200.00	013-033-081-000	8105 HIGH VALLEY RD	COBB	11.529	RVXXX	Residential; Vacant; ; ;
200.00	013-033-091-000	8125 HIGH VALLEY RD	COBB	7.684	B1X2X	Agriculture (non-econ.); Native Veg.; ; Brushlands;
200.00	013-033-110-000	15325 BOTTLE ROCK RD	COBB	40.811	R4XXM	Residential; Single family residence; ; ; Misc. Imps.
200.00	013-033-180-000	15375 BOTTLE ROCK RD	COBB	1.421	R4XXM	Residential; Single family residence; ; ; Misc. Imps.
200.00	013-033-201-000	8145 SPRING HILL RD	COBB	9.487	R4XXM	Residential; Single family residence; ; ; Misc. Imps.
200.00	013-033-211-000	8165 HIGH VALLEY RD	COBB	10.678	RXXXM	Residential; ; ; Misc. Imps.

## REPORT OF REAL PROPERTY SUBJECT TO SPECIAL TAX TO BE COLLECTED ON 2019-2020 COUNTY TAX ROLL

PROPOSED LEVY	APN	ADDRESS	CITY	PARCEL ACRE	USE DESCR CODE	USE DESCRIPTION
200.00	013-033-230-000	15444 BOTTLE ROCK RD	COBB	10.709	RXXXM	Residential; ; ; Misc. Imps.
200.00	013-033-250-000	15445 BOTTLE ROCK RD	COBB	2.01	R9XXT	Residential; Trailer site with imp.; ; ; Trailer on site
200.00	013-033-260-000	15125 BOTTLE ROCK RD	COBB	30.744	RVXXX	Residential; Vacant; ; ;
170.00	013-033-270-000	15435 BOTTLE ROCK RD	COBB	2.237	RVXXX	Residential; Vacant; ; ;
200.00	013-033-280-000	15425 BOTTLE ROCK RD	COBB	17.681	R4XXM	Residential; Single family residence; ; ; Misc. Imps.
200.00	013-033-290-000	15300 BOTTLE ROCK RD	COBB	124.938	BGX2M	Agriculture (non-econ.); Grazing; ; Brushlands; Misc. Imps.
200.00	013-033-301-000	15195 BOTTLE ROCK RD	COBB	12.397	RXXXM	Residential; ; ; Misc. Imps.
200.00	013-033-311-000	15185 BOTTLE ROCK RD	COBB	2.842	R7X7M	Residential; Multi-single; ; Single family residence; Misc. Imps.
200.00	013-034-110-000	15955 BOTTLE ROCK RD	COBB	0.225	R4XXM	Residential; Single family residence; ; ; Misc. Imps.
170.00	013-034-140-000	15625 BOTTLE ROCK RD	COBB	2.773	RVXXX	Residential; Vacant; ; ;
200.00	013-034-150-000	15685 BOTTLE ROCK RD	COBB	2.657	R9AXT	Residential; Trailer site with imp.; Agriculture (econ. Unit); ; Trailer on site
170.00	013-034-160-000	15675 BOTTLE ROCK RD	COBB	2.278	RVXXX	Residential; Vacant; ; ;
-	013-034-180-000	9408 KELSEY CREEK DRIVE WEST	COBB	0.159	RVXXX	Residential; Vacant; ; ;
200.00	013-034-190-000	15710 BOTTLE ROCK RD	COBB	67.737	B1X2X	Agriculture (non-econ.); Native Veg.; ; Brushlands;
200.00	013-034-250-000	15761 BOTTLE ROCK RD	COBB	0.111	RXXXM	Residential; ; ; Misc. Imps.
200.00	013-034-260-000	15515 SUMMIT DR	COBB	4.626	R4XXM	Residential; Single family residence; ; ; Misc. Imps.
160.00	013-034-270-000	15695 SUMMIT DR	COBB	4.37	R4XXM	Residential; Single family residence; ; ; Misc. Imps.
200.00	013-034-280-000	15655 STATE HWY 175	COBB	13.524	RVXXX	Residential; Vacant; ; ;
160.00	013-034-290-000	15961 ANDERSON WY	COBB	0.139	RXXXM	Residential; ; ; Misc. Imps.
200.00	013-034-300-000	15721 BOTTLE ROCK RD	COBB	56.753	R4BXM	Residential; Single family residence; Agriculture (non-econ.); Misc. Imps.
200.00	013-034-330-000	15670 MESA DR	COBB	20.9977	RVXXX	Residential; Vacant; ; ;
-	013-034-340-000	15405 TRINITY RD	COBB	0.48907	B1X2X	Agriculture (non-econ.); Native Veg.; ; Brushlands;
200.00	013-034-350-000	15985 BOTTLE ROCK RD	COBB	0.39183	R4XXX	Residential; Single family residence; ; ;
200.00	013-034-360-000	15975 BOTTLE ROCK RD	COBB	0.57664		
200.00	013-035-020-000	16015 BOTTLE ROCK RD	COBB	1.652	R4XXM	Residential; Single family residence; ; ; Misc. Imps.
200.00	013-035-080-000	16251 STATE HWY 175	COBB	1.339	R4XXM	Residential; Single family residence; ; ; Misc. Imps.
200.00	013-035-120-000	16070 RAINBOW DR	COBB	3.692	R4XXX	Residential; Single family residence; ; ;
200.00	013-035-140-000	9635 MAPLE DR	COBB	204.619	ATX2X	Agriculture (econ. unit); Timber; ; Brushlands;
200.00	013-035-170-000	16350 BOTTLE ROCK RD	COBB	0.692	R4XXX	Residential; Single family residence; ; ;
160.00	013-035-230-000	16251 BOTTLE ROCK RD	COBB	0.033	RVXXX	Residential; Vacant; ; ;
160.00	013-035-290-000	9777 MEADOW DR	COBB	0.21	RVXXX	Residential; Vacant; ; ;
200.00	013-035-300-000	9855 ESTATES DR	COBB	10.64	RVXXX	Residential; Vacant; ; ;
200.00	013-035-320-000	16261 BOTTLE ROCK RD	COBB	0.743	R9XXT	Residential; Trailer site with imp.; ; ; Trailer on site
200.00	013-035-330-000	16310 BOTTLE ROCK RD	COBB	9.937	R8XXT	Residential; Trailer site; ; ; Trailer on site
200.00	013-035-360-000	16301 BOTTLE ROCK RD	COBB	0.429	R4XXM	Residential; Single family residence; ; ; Misc. Imps.
200.00	013-035-390-000	16315 STATE HWY 175	COBB	1.82	R4XXM	Residential; Single family residence; ; ; Misc. Imps.

## REPORT OF REAL PROPERTY SUBJECT TO SPECIAL TAX TO BE COLLECTED ON 2019-2020 COUNTY TAX ROLL

PROPOSED LEVY	APN	ADDRESS	CITY	PARCEL ACRE	USE DESCR CODE	USE DESCRIPTION
180.00	013-035-400-000	16280 BOTTLE ROCK RD	COBB	5.107	RVXXX	Residential; Vacant; ; ;
200.00	013-035-410-000	16160 BOTTLE ROCK RD	COBB	8.672	R4XXX	Residential; Single family residence; ; ;
160.00	013-036-070-000	16215 STATE HWY 175	COBB	0.087	RVXXX	Residential; Vacant; ; ;
200.00	013-036-080-000	16219 STATE HWY 175	COBB	0.056	R4XXX	Residential; Single family residence; ; ;
200.00	013-036-120-000	16250 STATE HWY 175	COBB	8.49	R4XXM	Residential; Single family residence; ; ; Misc. Imps.
200.00	013-036-150-000	16220 STATE HWY 175	COBB	0.425	R4XXX	Residential; Single family residence; ; ;
160.00	013-036-160-000	16230 STATE HWY 175	COBB	0.095	RVXXX	Residential; Vacant; ; ;
160.00	013-036-170-000	16209 STATE HWY 175	COBB	0.102	RVXXX	Residential; Vacant; ; ;
400.00	013-036-180-000	16210 STATE HWY 175	COBB	9.784	R2XXM	Residential; Dupex; ; ; Misc. Imps.
160.00	013-037-020-000	10735 GIFFORD SPRINGS RD	COBB	0.288	RXXXM	Residential; ; ; ; Misc. Imps.
160.00	013-037-030-000	10745 GIFFORD SPRINGS RD	COBB	0.211	RVXXX	Residential; Vacant; ; ;
160.00	013-037-050-000	10725 GIFFORD SPRINGS RD	COBB	0.502	RXXXM	Residential; ; ; ; Misc. Imps.
200.00	013-037-070-000	10715 GIFFORD SPRINGS RD	COBB	0.469	R4XXX	Residential; Single family residence; ; ;
160.00	013-037-100-000	10751 GIFFORD SPRINGS RD	COBB	0.56	RVXXX	Residential; Vacant; ; ;
170.00	013-037-120-000	10755 GIFFORD SPRINGS RD	COBB	1.011	RVXXX	Residential; Vacant; ; ;
170.00	013-037-130-000	10765 GIFFORD SPRINGS RD	COBB	2.765	RVXXX	Residential; Vacant; ; ;
200.00	013-037-140-000	10705 GIFFORD SPRINGS RD	COBB	0.391	R4XXM	Residential; Single family residence; ; ; Misc. Imps.
180.00	013-037-150-000	10900 GIFFORD SPRINGS RD	COBB	6.558	RVXXX	Residential; Vacant; ; ;
180.00	013-038-010-000	10150 BROOKSIDE DR	WHISPERING PINES	7.909	B1X2X	Agriculture (non-econ.); Native Veg.; ; Brushlands;
200.00	013-038-060-000	17450 STATE HWY 175	WHISPERING PINES	2.66	R7XXX	Residential; Multi-single; ; ;
200.00	013-038-070-000	17480 STATE HWY 175	WHISPERING PINES	13.65	RVXXX	Residential; Vacant; ; ;
170.00	013-038-080-000	17465 STATE HWY 175	WHISPERING PINES	1.096	RVX2X	Residential; Vacant; ; Brushlands;
160.00	013-038-090-000	17460 STATE HWY 175	WHISPERING PINES	0.533	R4XXX	Residential; Single family residence; ; ;
200.00	013-038-101-000	17425 PINE VIEW DR	WHISPERING PINES	46.686	RVX2X	Residential; Vacant; ; Brushlands;
200.00	013-038-171-000	17410 STATE HWY 175	WHISPERING PINES	30.07	R4XXX	Residential; Single family residence; ; ;
200.00	013-038-180-000	10210 PINEWOOD WY	WHISPERING PINES	48.459	BTRXX	Agriculture (non-econ.); Timber; Residential; ;
170.00	013-038-190-000	10675 GIFFORD SPRINGS RD	COBB	2.745	RVXXX	Residential; Vacant; ; ;
200.00	013-038-200-000	17250 STATE HWY 175	WHISPERING PINES	41.641	R4XXM	Residential; Single family residence; ; ; Misc. Imps.
180.00	013-038-211-000	17060 MEADOW CIR	COBB	6.128	RVXXX	Residential; Vacant; ; ;
200.00	013-038-221-000	17090 MEADOW CIR	COBB	11.716	RVXXX	Residential; Vacant; ; ;
200.00	013-039-011-000	17885 FORD FLAT RD	WHISPERING PINES	79.153	BVXXX	Agriculture (non-econ.); Vacant; ; ;
180.00	013-039-020-000	17655 FORD FLAT RD	WHISPERING PINES	7.692	B1X2X	Agriculture (non-econ.); Native Veg.; ; Brushlands;
200.00	013-039-050-000	17560 STATE HWY 175	WHISPERING PINES	5.073	R4XXM	Residential; Single family residence; ; ; Misc. Imps.
180.00	013-039-061-000	17500 PINE VIEW DR	WHISPERING PINES	5.848	RVX2X	Residential; Vacant; ; Brushlands;
200.00	013-039-181-000	17825 FORD FLAT RD	WHISPERING PINES	34.508	R4XXM	Residential; Single family residence; ; ; Misc. Imps.
170.00	013-039-200-000	17850 STATE HWY 175	WHISPERING PINES	4.207	R9XXT	Residential; Trailer site with imp.; ; ; Trailer on site

## REPORT OF REAL PROPERTY SUBJECT TO SPECIAL TAX TO BE COLLECTED ON 2019-2020 COUNTY TAX ROLL

PROPOSED LEVY	APN	ADDRESS	CITY	PARCEL ACRE	USE DESCR CODE	USE DESCRIPTION
200.00	013-039-210-000	17655 STATE HWY 175	WHISPERING PINES	3.346	R7X7M	Residential; Multi-single; ; Single family residence; Misc. Imps.
200.00	013-039-220-000	17670 STATE HWY 175	WHISPERING PINES	8.548	R4XXM	Residential; Single family residence; ; ; Misc. Imps.
200.00	013-039-230-000	17800 STATE HWY 175	WHISPERING PINES	2.337	RXXXM	Residential; ; ; Misc. Imps.
170.00	013-039-240-000	17875 STATE HWY 175	WHISPERING PINES	4.53	RVXXX	Residential; Vacant; ; ;
170.00	013-039-250-000	17980 STATE HWY 175	WHISPERING PINES	4.758	R9AXT	Residential; Trailer site with imp.; Agriculture (econ. Unit); ; Trailer on site
200.00	013-039-270-000	17780 STATE HWY 175	WHISPERING PINES	2.738	R4XXM	Residential; Single family residence; ; ; Misc. Imps.
200.00	013-039-280-000	17775 STATE HWY 175	WHISPERING PINES	10.986	RVXXX	Residential; Vacant; ; ;
200.00	013-039-290-000	17931 STATE HWY 175	WHISPERING PINES	6.27	R4XXX	Residential; Single family residence; ; ;
170.00	013-039-300-000	17695 STATE HWY 175	WHISPERING PINES	1.785	RVXXX	Residential; Vacant; ; ;
200.00	013-039-310-000	17575 STATE HWY 175	WHISPERING PINES	14.003	R4XXM	Residential; Single family residence; ; ; Misc. Imps.
200.00	013-040-041-000	19850 FOARD RD	MIDDLETOWN	38.834	ATX2X	Agriculture (econ. unit); Timber; ; Brushlands;
160.00	013-040-060-000	11999 ANDERSON SPRINGS RD	MIDDLETOWN	0.552	R4XXM	Residential; Single family residence; ; ; Misc. Imps.
200.00	013-040-090-000	11940 ANDERSON SPRINGS RD	MIDDLETOWN	8.548	R4XXM	Residential; Single family residence; ; ; Misc. Imps.
200.00	013-040-100-000	19720 BEAVER LN	MIDDLETOWN	4.094	R4XXX	Residential; Single family residence; ; ;
200.00	013-040-130-000	11820 ANDERSON SPRINGS RD	MIDDLETOWN	1.525	R4XXM	Residential; Single family residence; ; ; Misc. Imps.
200.00	013-040-150-000	11790 ANDERSON SPRINGS RD	MIDDLETOWN	0.384	R4XXM	Residential; Single family residence; ; ; Misc. Imps.
200.00	013-040-160-000	11522 ROSE ANDERSON RD	MIDDLETOWN	0.378	R9XXT	Residential; Trailer site with imp.; ; ; Trailer on site
-	013-040-181-000	19680 BEAVER LN	MIDDLETOWN	27.261	RVX2X	Residential; Vacant; ; Brushlands;
170.00	013-040-210-000	11870 ANDERSON SPRINGS RD	MIDDLETOWN	4.835	RVXXX	Residential; Vacant; ; ;
180.00	013-040-231-000	11289 ANDERSON SPRINGS RD	MIDDLETOWN	6.424	RVXXX	Residential; Vacant; ; ;
200.00	013-040-240-000	11319 ANDERSON SPRINGS RD	MIDDLETOWN	20.452	B1X2X	Agriculture (non-econ.); Native Veg.; ; Brushlands;
200.00	013-040-270-000	11020 VAN DORN RESERVOIR RD	MIDDLETOWN	12.179	RVXXX	Residential; Vacant; ; ;
200.00	013-040-280-000	19680 BEAVER LN	MIDDLETOWN	21.85	R4X2M	Residential; Single family residence; ; Brushlands; Misc. Imps.
200.00	013-040-290-000	11880 ANDERSON SPRINGS RD	MIDDLETOWN	2.201	R4XXM	Residential; Single family residence; ; ; Misc. Imps.
200.00	013-040-300-000	11850 ANDERSON SPRINGS RD	MIDDLETOWN	6.769	R4XXM	Residential; Single family residence; ; ; Misc. Imps.
300.00	013-041-050-000	19446 STATE HWY 175	MIDDLETOWN	0.675	R4XXX	Residential; Single family residence; ; ;
170.00	013-041-080-000	19376 STATE HWY 175	MIDDLETOWN	1.392	RVX2X	Residential; Vacant; ; Brushlands;
160.00	013-041-100-000	19290 STATE HWY 175	MIDDLETOWN	0.91	R4XXM	Residential; Single family residence; ; ; Misc. Imps.
160.00	013-041-120-000	19392 STATE HWY 175	MIDDLETOWN	0.399	R4XXX	Residential; Single family residence; ; ;
160.00	013-041-130-000	19424 STATE HWY 175	MIDDLETOWN	0.453	R4XXX	Residential; Single family residence; ; ;
180.00	013-041-140-000	12000 ANDERSON SPRINGS RD	MIDDLETOWN	7.832	RVX2X	Residential; Vacant; ; Brushlands;
160.00	013-041-170-000	19374 STATE HWY 175	MIDDLETOWN	0.286	R4XXX	Residential; Single family residence; ; ;
160.00	013-041-180-000	19324 STATE HWY 175	MIDDLETOWN	0.395	R9XXT	Residential; Trailer site with imp.; ; ; Trailer on site
170.00	013-041-190-000	19362 STATE HWY 175	MIDDLETOWN	1.224	R4XXM	Residential; Single family residence; ; ; Misc. Imps.
200.00	013-041-210-000	19386 STATE HWY 175	MIDDLETOWN	20.714	RVX2X	Residential; Vacant; ; Brushlands;
200.00	013-041-220-000	19524 STATE HWY 175	MIDDLETOWN	0.295	RVX2X	Residential; Vacant; ; Brushlands;

## REPORT OF REAL PROPERTY SUBJECT TO SPECIAL TAX TO BE COLLECTED ON 2019-2020 COUNTY TAX ROLL

PROPOSED LEVY	APN	ADDRESS	CITY	PARCEL ACRE	USE DESCR CODE	USE DESCRIPTION
200.00	013-041-230-000	19474 STATE HWY 175	MIDDLETOWN	1.142	R4XXX	Residential; Single family residence; ; ;
200.00	013-041-240-000	19502 STATE HWY 175	MIDDLETOWN	0.848	R4XXM	Residential; Single family residence; ; ; Misc. Imps.
200.00	013-042-010-000	15398 WESTERN MINE RD	MIDDLETOWN	15.28	R4XXX	Residential; Single family residence; ; ;
200.00	013-042-020-000	15278 WESTERN MINE RD	MIDDLETOWN	38.594	R4XXM	Residential; Single family residence; ; ; Misc. Imps.
200.00	013-042-030-000	15477 WESTERN MINE RD	MIDDLETOWN	11.354	B1X2X	Agriculture (non-econ.); Native Veg.; ; Brushlands;
-	013-042-061-000	23295 WEST RD	MIDDLETOWN	5.439	RVXXX	Residential; Vacant; ; ;
200.00	013-042-071-000	23295 WEST RD	MIDDLETOWN	32.605	R9XXT	Residential; Trailer site with imp.; ; ; Trailer on site
200.00	013-042-090-000	14986 WESTERN MINE RD	MIDDLETOWN	6.855	R9XXT	Residential; Trailer site with imp.; ; ; Trailer on site
200.00	013-042-100-000	15374 WESTERN MINE RD	MIDDLETOWN	5.605	R4XXM	Residential; Single family residence; ; ; Misc. Imps.
200.00	013-042-110-000	15306 WESTERN MINE RD	MIDDLETOWN	4.357	R9AXT	Residential; Trailer site with imp.; Agriculture (econ. Unit); ; Trailer on site
200.00	013-042-120-000	15429 WESTERN MINE RD	MIDDLETOWN	10.198	R4XXX	Residential; Single family residence; ; ;
200.00	013-042-130-000	15323 WESTERN MINE RD	MIDDLETOWN	30.606	R4XXM	Residential; Single family residence; ; ; Misc. Imps.
200.00	013-042-141-000	15397 WESTERN MINE RD	MIDDLETOWN	44.469	BVXXX	Agriculture (non-econ.); Vacant; ; ;
200.00	013-043-020-000	23565 WEST RD	MIDDLETOWN	11.8216	R4X2M	Residential; Single family residence; ; Brushlands; Misc. Imps.
200.00	013-043-040-000	23637 WEST RD	MIDDLETOWN	50.092	RVB2X	Residential; Vacant; Agriculture (non-econ); Brushlands;
200.00	013-043-060-000	23597 WEST RD	MIDDLETOWN	9.92506	R4XXX	Residential; Single family residence; ; ;
200.00	013-043-080-000	23515 WEST RD	MIDDLETOWN	7.16139	R4XXX	Residential; Single family residence; ; ;
200.00	013-043-090-000	15632 MCKELL RD	MIDDLETOWN	3.19005	R4XXM	Residential; Single family residence; ; ; Misc. Imps.
170.00	013-043-100-000	23535 WEST RD	MIDDLETOWN	1.10448	RVXXX	Residential; Vacant; ; ;
200.00	013-043-110-000	14903 WESTERN MINE RD	MIDDLETOWN	146.276	B1X2X	Agriculture (non-econ.); Native Veg.; ; Brushlands;
200.00	013-044-050-000	24794 S STATE HWY 29	MIDDLETOWN	11.223	R4XXM	Residential; Single family residence; ; ; Misc. Imps.
200.00	013-044-060-000	24777 S STATE HWY 29	MIDDLETOWN	42.967	B1XXX	Agriculture (non-econ.); Native Veg.; ; ;
200.00	013-045-020-000	19815 OAT HILL RD	MIDDLETOWN	79.801	B1X2M	Agriculture (non-econ.); Native Veg.; ; Brushlands; Misc. Imps.
200.00	013-045-030-000	24247 OAT HILL RD	MIDDLETOWN	161.774	B1X2X	Agriculture (non-econ.); Native Veg.; ; Brushlands;
200.00	013-045-070-000	19875 OAT HILL RD	MIDDLETOWN	154.957	B1X2X	Agriculture (non-econ.); Native Veg.; ; Brushlands;
200.00	013-045-080-000	19865 BUTTS CANYON RD	MIDDLETOWN	258.317	B1X2X	Agriculture (non-econ.); Native Veg.; ; Brushlands; Residential; Single family residence; ; Brushlands;
200.00	013-045-090-000	19745 OAT HILL RD	MIDDLETOWN	119.883	R4X2M	Misc. Imps.
200.00	013-045-101-000	19805 OAT HILL RD	MIDDLETOWN	39.895	BVXXX	Agriculture (non-econ.); Vacant; ; ;
200.00	013-045-110-000	19825 OAT HILL RD	MIDDLETOWN	40.032	B1X2X	Agriculture (non-econ.); Native Veg.; ; Brushlands;
200.00	013-045-120-000	25490 S STATE HWY 29	MIDDLETOWN	14.358	B1X2X	Agriculture (non-econ.); Native Veg.; ; Brushlands;
200.00	013-045-150-000	19725 BUTTS CANYON RD	MIDDLETOWN	79.789	B1X2X	Agriculture (non-econ.); Native Veg.; ; Brushlands;
200.00	013-045-160-000	19735 OAT HILL RD	MIDDLETOWN	39.9	B1X2X	Agriculture (non-econ.); Native Veg.; ; Brushlands;
200.00	013-045-230-000	24783 OAT HILL RD	MIDDLETOWN	40.735	B1X2X	Agriculture (non-econ.); Native Veg.; ; Brushlands;
200.00	013-045-311-000	18725 BUTTS CANYON RD	MIDDLETOWN	272.742	BVX2X	
200.00	013-045-321-000	24350 OAT HILL RD	MIDDLETOWN	82.325	R7B7T	Residential; Multi-single; Agriculture (non-econ); Single family residence; Trailer on site
200.00	013-045-330-000	24093 OAT HILL RD	MIDDLETOWN	98.483	R4BXX	Residential; Single family residence; Agriculture (non-econ); ;



## REPORT OF REAL PROPERTY SUBJECT TO SPECIAL TAX TO BE COLLECTED ON 2019-2020 COUNTY TAX ROLL

PROPOSED LEVY	APN	ADDRESS	CITY	PARCEL ACRE	USE DESCR CODE	USE DESCRIPTION
200.00	013-045-340-000	24335 OAT HILL RD	MIDDLETOWN	92.367	RVXXX	Residential; Vacant; ; ;
200.00	013-045-360-000	24500 OAT HILL RD	MIDDLETOWN	40.4	R7X7M	Residential; Multi-single; ; Single family residence; Misc. Imps.
200.00	013-045-390-000	24640 OAT HILL RD	MIDDLETOWN	20.441	RXXXM	Residential; ; ; ; Misc. Imps.
200.00	013-045-400-000	24613 OAT HILL RD	MIDDLETOWN	20.259	R7XXM	Residential; Multi-single; ; ; Misc. Imps.
200.00	013-045-410-000	24857 OAT HILL RD	MIDDLETOWN	19.919	RVXXX	Residential; Vacant; ; ;
200.00	013-046-020-000	18550 STATE HWY 175	WHISPERING PINES	63.943	R4XXM	Residential; Single family residence; ; ; Misc. Imps.
200.00	013-046-030-000	18500 STATE HWY 175	WHISPERING PINES	11.415	B1X2X	Agriculture (non-econ.); Native Veg.; ; Brushlands;
180.00	013-046-050-000	18650 STATE HWY 175	WHISPERING PINES	6.131	RVXXX	Residential; Vacant; ; ;
170.00	013-046-070-000	18350 STATE HWY 175	WHISPERING PINES	3.941	R9XXT	Residential; Trailer site with imp.; ; ; Trailer on site
200.00	013-046-080-000	18366 STATE HWY 175	WHISPERING PINES	11.957	R7XXT	Residential; Multi-single; ; ; Trailer on site
180.00	013-049-011-000	7900 HIGH VALLEY RD	COBB	9.891	RVXXX	Residential; Vacant; ; ;
200.00	013-049-021-000	8040 HIGH VALLEY RD	COBB	0.974	R4XXM	Residential; Single family residence; ; ; Misc. Imps.
200.00	013-049-031-000	8015 HIGH VALLEY RD	COBB	1.798	R4XXX	Residential; Single family residence; ; ;
180.00	013-049-041-000	7925 HIGH VALLEY RD	COBB	7.065	R4XXM	Residential; Single family residence; ; ; Misc. Imps.
200.00	013-049-051-000	7877 HIGH VALLEY RD	COBB	2.348	R4XXX	Residential; Single family residence; ; ;
200.00	013-049-061-000	7955 HIGH VALLEY RD	COBB	3.117	B1X2X	Agriculture (non-econ.); Native Veg.; ; Brushlands;
200.00	013-049-071-000	8045 HIGH VALLEY RD	COBB	17.274	R4XXM	Residential; Single family residence; ; ; Misc. Imps.
200.00	013-049-081-000	7630 HIGH VALLEY RD	COBB	2.083	R4XXM	Residential; Single family residence; ; ; Misc. Imps.
200.00	013-049-091-000	7650 HIGH VALLEY RD	COBB	1.155	R4XXX	Residential; Single family residence; ; ;
200.00	013-049-101-000	7730 HIGH VALLEY RD	COBB	26.419	B1X2X	Agriculture (non-econ.); Native Veg.; ; Brushlands;
160.00	013-050-010-000	15125 STATE HWY 175	COBB	0.367	R4XXM	Residential; Single family residence; ; ; Misc. Imps.
160.00	013-050-040-000	15175 STATE HWY 175	COBB	0.503	R4XXX	Residential; Single family residence; ; ;
200.00	013-050-070-000	15465 STATE HWY 175	COBB	1.85	R7XXX	Residential; Multi-single; ; ;
200.00	013-050-080-000	9999 FORESTRY RD	COBB	2.296	R4XXX	Residential; Single family residence; ; ;
180.00	013-050-090-000	15375 TRINITY RD	COBB	6.65	R4XXX	Residential; Single family residence; ; ;
170.00	013-050-100-000	15395 TRINITY RD	COBB	2.029	R4XXM	Residential; Single family residence; ; ; Misc. Imps.
200.00	013-050-150-000	15495 STATE HWY 175	COBB	4.187	R7XXM	Residential; Multi-single; ; ; Misc. Imps.
180.00	013-050-160-000	15375 STATE HWY 175	COBB	5.757	B1X2X	Agriculture (non-econ.); Native Veg.; ; Brushlands;
160.00	013-050-170-000	15420 STATE HWY 175	COBB	0.299	RVXXX	Residential; Vacant; ; ;
200.00	013-050-180-000	15205 STATE HWY 175	COBB	39.425	RVXXX	Residential; Vacant; ; ;
200.00	013-050-200-000	15247 HOBERG DR	COBB	8.348	RXXXM	Residential; ; ; ; Misc. Imps.
170.00	013-050-220-000	15000 MYERS WY	COBB	4.264	RVX3X	Residential; Vacant; ; Timber;
200.00	013-050-230-000	15050 MYERS WY	COBB	10.308	RVX3X	Residential; Vacant; ; Timber;
160.00	013-050-240-000	15077 HOBERG DR	COBB	0.392	R9XXT	Residential; Trailer site with imp.; ; ; Trailer on site
200.00	013-050-250-000	15175 SUMMIT BLVD	COBB	3.903	R9XXT	Residential; Trailer site with imp.; ; ; Trailer on site
170.00	013-051-010-000	18075 STATE HWY 175	WHISPERING PINES	4.103	R4XXM	Residential; Single family residence; ; ; Misc. Imps.

## REPORT OF REAL PROPERTY SUBJECT TO SPECIAL TAX TO BE COLLECTED ON 2019-2020 COUNTY TAX ROLL

PROPOSED LEVY	APN	ADDRESS	CITY	PARCEL ACRE	USE DESCR CODE	USE DESCRIPTION
200.00	013-051-021-000	18175 STATE HWY 175	WHISPERING PINES	91.918	BTXXX	Agriculture (non-econ.); Timber; ; ;
200.00	013-052-021-000	11640 DRY CREEK RD	MIDDLETOWN	37.773	B1XXM	Agriculture (non-econ.); Native Veg.; ; ; Misc. Imps.
200.00	013-052-071-000	11470 DRY CREEK RD	MIDDLETOWN	83.965	RVXXX	Residential; Vacant; ; ;
200.00	013-052-090-000	10975 DRY CREEK RD	MIDDLETOWN	80.585	BVX2X	Agriculture (non-econ.); Vacant; ; Brushlands;
200.00	013-052-100-000	11280 DRY CREEK RD	MIDDLETOWN	40.188	B1X2X	Agriculture (non-econ.); Native Veg.; ; Brushlands;
200.00	013-052-110-000	11400 DRY CREEK RD	MIDDLETOWN	21.5	B1X2X	Agriculture (non-econ.); Native Veg.; ; Brushlands;
170.00	013-052-120-000	11800 DRY CREEK RD	MIDDLETOWN	4.114	B1X2X	Agriculture (non-econ.); Native Veg.; ; Brushlands;
200.00	013-052-130-000	11900 DRY CREEK RD	MIDDLETOWN	29.198	B1X2X	Agriculture (non-econ.); Native Veg.; ; Brushlands;
200.00	013-053-011-000	25492 GRANGE RD	MIDDLETOWN	210.068	BVX2X	Agriculture (non-econ.); Vacant; ; Brushlands;
200.00	013-053-020-000	25360 GRANGE RD	MIDDLETOWN	233.134	BLX2X	Agriculture (non-econ.); Livestock; ; Brushlands; Residential; Single family residence; Agriculture (non- econ); Brushlands; Misc. Imps.
200.00	013-054-010-000	16230 ROBERT'S RD	MIDDLETOWN	27.064	R4B2M	
200.00	013-054-020-000	24357 S STATE HWY 29	MIDDLETOWN	17.546	R9XXT	Residential; Trailer site with imp.; ; ; Trailer on site
180.00	013-054-030-000	16150 ROBERT'S RD	MIDDLETOWN	8.32	RXXXM	Residential; ; ; Misc. Imps.
200.00	013-054-040-000	16255 ROBERT'S RD	MIDDLETOWN	5.647	R4XXM	Residential; Single family residence; ; ; Misc. Imps. Agriculture (non-econ.); Native Veg.; ; Brushlands; Misc. Imps.
200.00	013-054-050-000	16100 ROBERT'S RD	MIDDLETOWN	2.289	B1X2M	
200.00	013-054-060-000	16200 ROBERT'S RD	MIDDLETOWN	4.618	R4XXM	Residential; Single family residence; ; ; Misc. Imps.
200.00	013-054-070-000	16235 ROBERT'S RD	MIDDLETOWN	17.421	R7XXM	Residential; Multi-single; ; ; Misc. Imps.
200.00	013-054-080-000	24561 S STATE HWY 29	MIDDLETOWN	23.768	R4XXM	Residential; Single family residence; ; ; Misc. Imps.
200.00	013-054-090-000	24476 BRADFORD RD	MIDDLETOWN	1.375	R4XXM	Residential; Single family residence; ; ; Misc. Imps.
170.00	013-054-120-000	24524 BRADFORD RD	MIDDLETOWN	1.797	CVXXX	Commercial; Vacant; ; ; Commercial; Retail outlet and/or Service shop; Residential; ; Misc. Imps.
200.00	013-054-130-000	24574 BRADFORD RD	MIDDLETOWN	3.678	CERXM	
200.00	013-054-140-000	24583 BRADFORD RD	MIDDLETOWN	0.122	C1XXX	Commercial; Auto Sales; ; ;
170.00	013-055-010-000	16525 STARVIEW LOOP RD	COBB	2.673	R9XXT	Residential; Trailer site with imp.; ; ; Trailer on site
200.00	013-055-020-000	16530 STARVIEW LOOP RD	COBB	0.965	R4XXX	Residential; Single family residence; ; ;
200.00	013-055-030-000	16580 STARVIEW LOOP RD	COBB	0.965	R4XXM	Residential; Single family residence; ; ; Misc. Imps.
200.00	013-055-040-000	12041 GIFFORD SPRINGS RD	COBB	1.944	R4XXM	Residential; Single family residence; ; ; Misc. Imps.
170.00	013-055-050-000	12021 GIFFORD SPRINGS RD	COBB	1.011	RVXXX	Residential; Vacant; ; ; Residential; Trailer site with imp.; Agriculture (econ. Unit); ; Trailer on site
160.00	013-055-060-000	16555 STARVIEW LOOP RD	COBB	0.368	R9AXT	
200.00	013-055-070-000	12001 GIFFORD SPRINGS RD	COBB	0.679	R4XXX	Residential; Single family residence; ; ;
160.00	013-055-080-000	16565 STARVIEW LOOP RD	COBB	0.148	RVXXX	Residential; Vacant; ; ;
160.00	013-055-090-000	16575 STARVIEW LOOP RD	COBB	0.135	R4XXX	Residential; Single family residence; ; ;
160.00	013-055-150-000	16588 STARVIEW LOOP RD	COBB	0.219	R4XXX	Residential; Single family residence; ; ;
180.00	013-055-180-000	12061 GIFFORD SPRINGS RD	COBB	6.05	R4XXX	Residential; Single family residence; ; ;
160.00	013-055-190-000	16669 STARVIEW LOOP RD	COBB	0.944	R4XXX	Residential; Single family residence; ; ;
200.00	013-055-200-000	16679 STARVIEW LOOP RD	COBB	0.341	R4XXX	Residential; Single family residence; ; ;
160.00	013-055-210-000	16689 STARVIEW LOOP RD	COBB	0.245	RVXXX	Residential; Vacant; ; ;

## REPORT OF REAL PROPERTY SUBJECT TO SPECIAL TAX TO BE COLLECTED ON 2019-2020 COUNTY TAX ROLL

PROPOSED LEVY	APN	ADDRESS	CITY	PARCEL ACRE	USE DESCR CODE	USE DESCRIPTION
160.00	013-055-220-000	16709 STARVIEW LOOP RD	COBB	0.313	R4XXX	Residential; Single family residence; ; ;
160.00	013-055-230-000	16789 STARVIEW LOOP RD	COBB	0.457	R4XXM	Residential; Single family residence; ; ; Misc. Imps.
160.00	013-055-240-000	11850 GIFFORD SPRINGS RD	COBB	0.448	R9XXT	Residential; Trailer site with imp.; ; ; Trailer on site
160.00	013-055-250-000	11808 GIFFORD SPRINGS RD	COBB	0.309	R4XXM	Residential; Single family residence; ; ; Misc. Imps.
160.00	013-055-260-000	11784 GIFFORD SPRINGS RD	COBB	0.374	RXXXM	Residential; ; ; Misc. Imps.
160.00	013-055-270-000	11776 GIFFORD SPRINGS RD	COBB	0.329	RVXXX	Residential; Vacant; ; ;
160.00	013-055-280-000	16710 STARVIEW LOOP RD	COBB	0.198	RVXXX	Residential; Vacant; ; ;
160.00	013-055-290-000	11768 GIFFORD SPRINGS RD	COBB	0.19	RXXXM	Residential; ; ; Misc. Imps.
160.00	013-055-300-000	16790 STARVIEW LOOP RD	COBB	0.21	RVXXX	Residential; Vacant; ; ;
160.00	013-055-310-000	11760 GIFFORD SPRINGS RD	COBB	0.176	RVXXX	Residential; Vacant; ; ;
160.00	013-055-320-000	11754 GIFFORD SPRINGS RD	COBB	0.172	RVXXX	Residential; Vacant; ; ;
200.00	013-055-330-000	11748 GIFFORD SPRINGS RD	COBB	0.191	R4XXX	Residential; Single family residence; ; ;
170.00	013-055-340-000	16850 STARVIEW LOOP RD	COBB	4.266	RVXXX	Residential; Vacant; ; ;
160.00	013-055-350-000	11250 GIFFORD SPRINGS RD	COBB	0.89	RVXXX	Residential; Vacant; ; ;
200.00	013-055-360-000	11650 GIFFORD SPRINGS RD	COBB	4.019	R4XXM	Residential; Single family residence; ; ; Misc. Imps.
180.00	013-055-370-000	11395 OAK ST	COBB	5.193	B1X2X	Agriculture (non-econ.); Native Veg.; ; Brushlands;
170.00	013-055-380-000	11500 OAK ST	COBB	4.865	RVXXX	Residential; Vacant; ; ;
160.00	013-055-390-000	11585 GIFFORD SPRINGS RD	COBB	0.679	RVXXX	Residential; Vacant; ; ;
180.00	013-055-400-000	11555 GIFFORD SPRINGS RD	COBB	9.554	RVXXX	Residential; Vacant; ; ;
170.00	013-055-410-000	11435 GIFFORD SPRINGS RD	COBB	2.525	R9XXM	Residential; Trailer site with imp.; ; ; Misc. Imps.
200.00	013-055-421-000	11221 GIFFORD SPRINGS RD	COBB	19.052	RVXXX	Residential; Vacant; ; ;
160.00	013-055-430-000	16616 STARVIEW LOOP RD	COBB	0.423	R4XXX	Residential; Single family residence; ; ;
200.00	013-055-440-000	16581 STARVIEW LOOP RD	COBB	0.507	RVXXX	Residential; Vacant; ; ;
200.00	013-055-460-000	16586 STARVIEW LOOP RD	COBB	0.363	RXXXM	Residential; ; ; Misc. Imps.
160.00	013-056-070-000	16695 STATE HWY 175	WHISPERING PINES	0.545	CVXXX	Commercial; Vacant; ; ;
170.00	013-056-080-000	16645 FOREST LAKE DR	COBB	1.974	CVXXX	Commercial; Vacant; ; ;
200.00	013-056-090-000	16761 FOREST LAKE DR	COBB	0.896	R4XXM	Residential; Single family residence; ; ; Misc. Imps.
160.00	013-056-100-000	16650 STATE HWY 175	COBB	0.618	CVXXX	Commercial; Vacant; ; ;
160.00	013-056-110-000	16795 FOREST LAKE DR	COBB	0.536	CVXXX	Commercial; Vacant; ; ;
170.00	013-056-120-000	16685 STATE HWY 175	COBB	3.377	CVXXX	Commercial; Vacant; ; ;
1,650.00	013-056-130-000	16671 FOREST LAKE DR	COBB	45.624	CERXM	Commercial; Retail outlet and/or Service shop; Residential; Misc. Imps.
180.00	013-056-140-000	16850 STATE HWY 175	WHISPERING PINES	7.475	CVXXX	Commercial; Vacant; ; ;
170.00	013-056-150-000	16970 STATE HWY 175	WHISPERING PINES	1.404	CVXXX	Commercial; Vacant; ; ;
180.00	013-056-160-000	10600 GIFFORD SPRINGS RD	COBB	6.895	RVXXX	Residential; Vacant; ; ;
200.00	013-056-190-000	10650 GIFFORD SPRINGS RD	COBB	41.074	R4XXM	Residential; Single family residence; ; ; Misc. Imps.
200.00	013-057-011-000	11040 SOCRATES MINE RD	MIDDLETOWN	19.578	R9XXT	Residential; Trailer site with imp.; ; ; Trailer on site

## REPORT OF REAL PROPERTY SUBJECT TO SPECIAL TAX TO BE COLLECTED ON 2019-2020 COUNTY TAX ROLL

PROPOSED LEVY	APN	ADDRESS	CITY	PARCEL ACRE	USE DESCR CODE	USE DESCRIPTION
200.00	013-057-021-000	11210 SOCRATES MINE RD	MIDDLETOWN	25.916	R4XXM	Residential; Single family residence; Commercial; ; Misc. Imps.
200.00	013-057-031-000	11400 SOCRATES MINE RD	MIDDLETOWN	17.268	RVBXX	Residential; Vacant; Agriculture (non-econ.); ;
200.00	013-057-060-000	19070 STATE HWY 175	MIDDLETOWN	0.415	R4XXM	Residential; Single family residence; ; ; Misc. Imps.
200.00	013-057-070-000	19080 STATE HWY 175	MIDDLETOWN	0.55	R4XXM	Residential; Single family residence; ; ; Misc. Imps.
200.00	013-057-081-000	11720 SOCRATES MINE RD	MIDDLETOWN	12.971	RVXXX	Residential; Vacant; ; ;
180.00	013-057-090-000	19145 STATE HWY 175	MIDDLETOWN	5.767	RVXXX	Residential; Vacant; ; ;
200.00	013-057-100-000	19160 STATE HWY 175	MIDDLETOWN	33.368	RVXXX	Residential; Vacant; ; ;
170.00	013-057-111-000	19260 STATE HWY 175	MIDDLETOWN	1.817	RVXXX	Residential; Vacant; ; ;
180.00	013-057-121-000	11835 SOCRATES MINE RD	MIDDLETOWN	5.984	R7X7M	Residential; Multi-single; ; Single family residence; Misc. Imps.
170.00	013-057-140-000	11525 SOCRATES MINE RD	MIDDLETOWN	1.986	RVXXX	Residential; Vacant; ; ;
180.00	013-057-150-000	11620 SOCRATES MINE RD	MIDDLETOWN	8.238	RVXXX	Residential; Vacant; ; ;
200.00	013-057-160-000	11365 SOCRATES MINE RD	MIDDLETOWN	87.411	R9XXT	Residential; Trailer site with imp.; ; ; Trailer on site
200.00	013-057-171-000	11155 SOCRATES MINE RD	MIDDLETOWN	19.721	R7X7T	Residential; Multi-single; ; Single family residence; Trailer on site
200.00	013-057-181-000	11035 SOCRATES MINE RD	MIDDLETOWN	24.259	R4XXM	Residential; Single family residence; ; ; Misc. Imps.
180.00	013-057-211-000	11795 SOCRATES MINE RD	MIDDLETOWN	9.249	RVXXX	Residential; Vacant; ; ;
170.00	013-057-230-000	19020 STATE HWY 175	MIDDLETOWN	4.374	RVXXX	Residential; Vacant; ; ;
200.00	013-057-240-000	19075 STATE HWY 175	MIDDLETOWN	10.465	RVXXX	Residential; Vacant; ; ;
200.00	013-057-250-000	11520 SOCRATES MINE RD	MIDDLETOWN	18.073	R4XXM	Residential; Single family residence; ; ; Misc. Imps.
200.00	013-058-021-000	9050 SOCRATES MINE RD	MIDDLETOWN	73.02	RVXXX	Residential; Vacant; ; ;
200.00	013-058-030-000	9180 SOCRATES MINE RD	MIDDLETOWN	21.458	B1X2X	Agriculture (non-econ.); Native Veg.; ; Brushlands;
200.00	013-058-061-000	9835 SOCRATES MINE RD	MIDDLETOWN	89.547	BXXXX	Agriculture (non-econ.); ; ; ;
200.00	013-058-071-000	9520 SOCRATES MINE RD	MIDDLETOWN	34.524	B1C2X	Agriculture (non-econ.); Native Veg.; Commercial; Brushlands;
200.00	013-058-071-000	9520 SOCRATES MINE RD	MIDDLETOWN	34.524	B1C2X	Agriculture (non-econ.); Native Veg.; Commercial; Brushlands;
200.00	013-058-091-000	9570 SOCRATES MINE RD	MIDDLETOWN	3.524	B1X2X	Agriculture (non-econ.); Native Veg.; ; Brushlands;
200.00	013-058-101-000	9675 SOCRATES MINE RD	MIDDLETOWN	68.139	B1X2X	Agriculture (non-econ.); Native Veg.; ; Brushlands;
200.00	013-058-111-000	9890 SOCRATES MINE RD	MIDDLETOWN	40.534	RVXXX	Residential; Vacant; ; ;
200.00	013-058-131-000	10352 SOCRATES MINE RD	MIDDLETOWN	17.98	BXXXX	Agriculture (non-econ.); ; ; ;
200.00	013-058-141-000	10331 SOCRATES MINE RD	MIDDLETOWN	96.943	BXXXX	Agriculture (non-econ.); ; ; ;
200.00	013-058-151-000	10641 SOCRATES MINE RD	MIDDLETOWN	31.721	R9XXT	Residential; Trailer site with imp.; ; ; Trailer on site
200.00	013-058-161-000	10750 SOCRATES MINE RD	MIDDLETOWN	25.45	R4XXM	Residential; Single family residence; ; ; Misc. Imps.
200.00	013-058-171-000	10987 SOCRATES MINE RD	MIDDLETOWN	77.905	R4XXM	Residential; Single family residence; ; ; Misc. Imps.
200.00	013-058-201-000	10831 HOT SPRINGS RD	MIDDLETOWN	134.126	BVX2X	Agriculture (non-econ.); Vacant; ; Brushlands;
200.00	013-058-211-000	11031 HOT SPRINGS RD	MIDDLETOWN	168.249	BVXXX	Agriculture (non-econ.); Vacant; ; ;
200.00	013-058-220-000	11371 HOT SPRINGS RD	MIDDLETOWN	39.485	B1X2X	Agriculture (non-econ.); Native Veg.; ; Brushlands;
200.00	013-058-231-000	20500 FOARD RD	MIDDLETOWN	44.782	B1X2X	Agriculture (non-econ.); Native Veg.; ; Brushlands;
200.00	013-058-241-000	20055 FOARD RD	MIDDLETOWN	352.125	ATX2X	Agriculture (econ. unit); Timber; ; Brushlands;

## REPORT OF REAL PROPERTY SUBJECT TO SPECIAL TAX TO BE COLLECTED ON 2019-2020 COUNTY TAX ROLL

PROPOSED LEVY	APN	ADDRESS	CITY	PARCEL ACRE	USE DESCR CODE	USE DESCRIPTION
200.00	013-058-261-000	10455 CASTLE SPRING RD	MIDDLETOWN	20.593	B1X2X	Agriculture (non-econ.); Native Veg.; ; Brushlands;
200.00	013-058-311-000	9760 SOCRATES MINE RD	MIDDLETOWN	56.868	BXXXX	Agriculture (non-econ.); ; ;
2,500.00	013-058-320-000	9635 SOCRATES MINE RD	MIDDLETOWN	3.87	C\$XXX	Commercial; Geothermal Resource; ; ;
1,650.00	013-058-330-000	9615 SOCRATES MINE RD	MIDDLETOWN	17.675	C\$XXX	Commercial; Geothermal Resource; ; ;
200.00	013-059-010-000	11650 CASA GRANDE LN	WHISPERING PINES	33.963	RXXXM	Residential; ; ; Misc. Imps.
200.00	013-059-020-000	11750 CASA GRANDE LN	WHISPERING PINES	19.954	R4XXX	Residential; Single family residence; ; ;
200.00	013-059-030-000	11850 CASA GRANDE LN	WHISPERING PINES	39.726	RXXXM	Residential; ; ; Misc. Imps.
200.00	013-059-040-000	11855 CASA GRANDE CT	WHISPERING PINES	28.366	RVX2X	Residential; Vacant; ; Brushlands;
200.00	013-059-050-000	11755 CASA GRANDE LN	WHISPERING PINES	28.363	R7XXM	Residential; Multi-single; ; ; Misc. Imps.
170.00	013-059-060-000	11655 CASA GRANDE LN	WHISPERING PINES	3.524	RVX2X	Residential; Vacant; ; Brushlands;
170.00	013-059-070-000	18899 STATE HWY 175	WHISPERING PINES	3.369	RVX2X	Residential; Vacant; ; Brushlands;
200.00	013-060-010-000	15600 CONESTOGA RD	MIDDLETOWN	170.199	R4XXM	Residential; Single family residence; ; ; Misc. Imps.
200.00	013-060-020-000	15231 NOBLE RANCH RD	MIDDLETOWN	38.909	RXXXM	Residential; ; ; Misc. Imps.
200.00	013-060-030-000	18403 RUSTIC RIDGE RD	MIDDLETOWN	20.37	RVXXX	Residential; Vacant; ; ;
200.00	013-060-040-000	15375 SPRUCE GROVE RD	MIDDLETOWN	12.045	RVXXX	Residential; Vacant; ; ;
180.00	013-060-060-000	15519 SPRUCE GROVE RD	MIDDLETOWN	5.737	RVXXX	Residential; Vacant; ; ;
200.00	013-060-070-000	15591 SPRUCE GROVE RD	MIDDLETOWN	13.749	RVXXX	Residential; Vacant; ; ;
200.00	013-060-080-000	15159 SPRUCE GROVE RD	MIDDLETOWN	22.535	RVXXX	Residential; Vacant; ; ;
200.00	013-060-090-000	15663 SPRUCE GROVE RD	MIDDLETOWN	33.879	RVXXX	Residential; Vacant; ; ;
200.00	013-060-120-000	15015 SPRUCE GROVE RD	MIDDLETOWN	34.101	RXB2M	Residential; ; Agriculture (non-econ); Brushlands; Misc. Imps.
190.00	013-060-130-000	15135 SPRUCE GROVE RD	MIDDLETOWN	47.328	BOXXF	Agriculture (non-econ.); orchard; ; ; Walnuts
200.00	013-060-140-000	15010 SPRUCE GROVE RD	LOWER LAKE	13.484	R9AXT	Residential; Trailer site with imp.; ; Agriculture (econ. Unit); ; Trailer on site
200.00	013-060-150-000	15074 SPRUCE GROVE RD	MIDDLETOWN	13.596	R4X2M	Residential; Single family residence; ; Brushlands; Misc. Imps.
200.00	013-060-160-000	15138 SPRUCE GROVE RD	MIDDLETOWN	23.548	R4XXM	Residential; Single family residence; ; ; Misc. Imps.
200.00	013-060-170-000	15202 SPRUCE GROVE RD	MIDDLETOWN	29.041	R4B2M	Residential; Single family residence; Agriculture (non- econ); Brushlands; Misc. Imps.
200.00	013-060-180-000	15232 SPRUCE GROVE RD	MIDDLETOWN	19.117	R9XXT	Residential; Trailer site with imp.; ; ; Trailer on site
200.00	013-060-200-000	20892 JERUSALEM GRADE	MIDDLETOWN	31.476	R7X7T	Residential; Multi-single; ; Single family residence; Trailer on site
200.00	013-060-210-000	21072 JERUSALEM GRADE	MIDDLETOWN	31.761	B1X2X	Agriculture (non-econ.); Native Veg.; ; Brushlands;
200.00	013-060-220-000	16451 SPRUCE GROVE RD	MIDDLETOWN	14.619	R4XXM	Residential; Single family residence; ; ; Misc. Imps.
200.00	013-060-230-000	16391 SPRUCE GROVE RD	MIDDLETOWN	34.085	R4XXM	Residential; Single family residence; ; ; Misc. Imps.
200.00	013-060-240-000	16311 SPRUCE GROVE RD	MIDDLETOWN	10.393	R4XXX	Residential; Single family residence; ; ;
200.00	013-060-250-000	16281 SPRUCE GROVE RD	MIDDLETOWN	8.593	R9XXT	Residential; Trailer site with imp.; ; ; Trailer on site
200.00	013-060-270-000	20001 JERUSALEM GRADE	MIDDLETOWN	45.577	R7X7T	Residential; Multi-single; ; Single family residence; Trailer on site
200.00	013-060-280-000	20595 JERUSALEM GRADE	MIDDLETOWN	87.769	B1X2X	Agriculture (non-econ.); Native Veg.; ; Brushlands;
200.00	013-060-290-000	20735 JERUSALEM GRADE	MIDDLETOWN	68.771	B1X2X	Agriculture (non-econ.); Native Veg.; ; Brushlands; Agriculture (econ. unit); ; Residential; Single family residence; Misc. Imps.
200.00	013-060-300-000	20875 JERUSALEM GRADE	MIDDLETOWN	126.481	AXR7M	

## REPORT OF REAL PROPERTY SUBJECT TO SPECIAL TAX TO BE COLLECTED ON 2019-2020 COUNTY TAX ROLL

PROPOSED LEVY	APN	ADDRESS	CITY	PARCEL ACRE	USE DESCR CODE	USE DESCRIPTION
200.00	013-060-310-000	21015 JERUSALEM GRADE	MIDDLETOWN	40.448	B1X2X	Agriculture (non-econ.); Native Veg.; ; Brushlands;
200.00	013-060-360-000	15522 SPRUCE GROVE RD	MIDDLETOWN	37.544	B1X2X	Agriculture (non-econ.); Native Veg.; ; Brushlands;
200.00	013-060-370-000	19905 JERUSALEM GRADE	MIDDLETOWN	71.676	RVXX	
200.00	013-060-390-000	20102 JACLYN DR	MIDDLETOWN	81.545	RVXX	Residential; Vacant; ; ;
200.00	013-060-400-000	16750 HERRINGTON RD	MIDDLETOWN	154.023	BGXX	Agriculture (non-econ.); Grazing; ; ; Misc. Imps.
200.00	013-060-410-000	15807 SPRUCE GROVE RD	MIDDLETOWN	88.6559	AVXX	Agriculture (econ. unit); Vacant; ; ;
200.00	013-060-420-000	15087 SPRUCE GROVE RD	MIDDLETOWN	150.025	A1X1D	Agriculture (econ. unit); Native Veg.; ; Irrigated; Grapes
200.00	013-061-010-000	19780 NICHOLAS WY	MIDDLETOWN	2.503	R4XX	Residential; Single family residence; ; ; Misc. Imps.
170.00	013-061-020-000	19850 NICHOLAS WY	MIDDLETOWN	2.003	RVXX	Residential; Vacant; ; ;
200.00	013-061-030-000	19920 NICHOLAS WY	MIDDLETOWN	2.525	R4XX	Residential; Single family residence; ; ; Misc. Imps.
200.00	013-061-040-000	20100 NICHOLAS WY	MIDDLETOWN	19.872	RVXX	Residential; Vacant; ; ;
170.00	013-061-050-000	19685 NICHOLAS WY	MIDDLETOWN	2.584	RVXX	Residential; Vacant; ; ;
200.00	013-061-060-000	19755 NICHOLAS WY	MIDDLETOWN	2.506	R4XX	Residential; Single family residence; ; ; Misc. Imps.
200.00	013-061-070-000	19825 NICHOLAS WY	MIDDLETOWN	2.722	RVXX	Residential; Vacant; ; ;
200.00	013-061-080-000	19895 NICHOLAS WY	MIDDLETOWN	2.517	RVXX	Residential; Vacant; ; ;
200.00	013-061-090-000	19965 NICHOLAS WY	MIDDLETOWN	2.57	RVXX	Residential; Vacant; ; ;
170.00	013-061-100-000	19760 JACLYN DR	MIDDLETOWN	2.754	RVXX	Residential; Vacant; ; ;
200.00	013-061-110-000	19810 JACLYN DR	MIDDLETOWN	2.78	RVXX	Residential; Vacant; ; ;
200.00	013-061-120-000	19860 JACLYN DR	MIDDLETOWN	2.955	R4XX	Residential; Single family residence; ; ; Misc. Imps.
200.00	013-061-130-000	19910 JACLYN DR	MIDDLETOWN	2.964	R4XX	Residential; Single family residence; ; ; Misc. Imps.
200.00	013-061-140-000	19990 JACLYN DR	MIDDLETOWN	26.095	R4XX	Residential; Single family residence; ; ; Misc. Imps.
170.00	013-061-150-000	19805 JACLYN DR	MIDDLETOWN	2.51	RVXX	Residential; Vacant; ; ;
200.00	013-061-160-000	19885 JACLYN DR	MIDDLETOWN	5.016	RVXX	Residential; Vacant; ; ;
170.00	013-061-170-000	19965 JACLYN DR	MIDDLETOWN	2.558	RVXX	Residential; Vacant; ; ;
200.00	013-062-010-000	20250 HARTMANN RD	MIDDLETOWN	18.323	RVXX	Residential; Vacant; ; ;
200.00	013-062-020-000	18175 RANCH RD	MIDDLETOWN	23.886	RVXX	Residential; Vacant; ; ;
200.00	013-062-030-000	18240 RANCH RD	MIDDLETOWN	11.738	RVXX	Residential; Vacant; ; ;
200.00	013-062-040-000	18050 RANCH RD	MIDDLETOWN	17.201	RVXX	Residential; Vacant; ; ;
200.00	013-062-050-000	21075 SAGE CT	MIDDLETOWN	21.303	RVXX	Residential; Vacant; ; ;
200.00	013-062-060-000	21135 SAGE CT	MIDDLETOWN	20.136	RVXX	Residential; Vacant; ; ;
200.00	013-062-070-000	20855 SAGE CT	MIDDLETOWN	20.999	RVXX	Residential; Vacant; ; ;
200.00	013-062-080-000	20980 SAGE CT	MIDDLETOWN	21.141	RVXX	Residential; Vacant; ; ;
200.00	013-062-090-000	21105 BUCKEYE CT	MIDDLETOWN	29.387	RVXX	Residential; Vacant; ; ;
200.00	013-062-100-000	21187 BUCKEYE CT	MIDDLETOWN	24.669	RVXX	Residential; Vacant; ; ;
200.00	013-062-110-000	21080 BUCKEYE CT	MIDDLETOWN	22.294	R7XX	Residential; Multi-single; ; ;
-	013-062-120-000	17501 RANCH RD	MIDDLETOWN	145.482	AVXX	Agriculture (econ. unit); Vacant; ; Brushlands;

## REPORT OF REAL PROPERTY SUBJECT TO SPECIAL TAX TO BE COLLECTED ON 2019-2020 COUNTY TAX ROLL

PROPOSED LEVY	APN	ADDRESS	CITY	PARCEL ACRE	USE DESCR CODE	USE DESCRIPTION
200.00	013-063-010-000	17452 RANCH RD	MIDDLETOWN	24.257	R4XXX	Residential; Single family residence; ; ;
200.00	013-063-020-000	17394 RANCH RD	MIDDLETOWN	22.635	RVXXX	Residential; Vacant; ; ;
200.00	013-063-030-000	17348 RANCH RD	MIDDLETOWN	18.911	RVXXX	Residential; Vacant; ; ;
200.00	013-063-040-000	17200 RANCH RD	MIDDLETOWN	12.918	R4XXM	Residential; Single family residence; ; ; Misc. Imps.
200.00	013-063-050-000	17022 RANCH RD	MIDDLETOWN	16.11	RVXXX	Residential; Vacant; ; ;
200.00	013-063-060-000	17275 RANCH RD	MIDDLETOWN	20.987	RXXXM	Residential; ; ; ; Misc. Imps.
200.00	013-063-070-000	16903 RANCH RD	MIDDLETOWN	18.629	R4XXM	Residential; Single family residence; ; ; Misc. Imps.
200.00	013-063-080-000	20743 VINEYARD DR	MIDDLETOWN	23.404	R4XXM	Residential; Single family residence; ; ; Misc. Imps.
200.00	013-063-090-000	20602 VINEYARD DR	MIDDLETOWN	21.843	RVXXX	Residential; Vacant; ; ;
200.00	013-063-100-000	16759 RANCH RD	MIDDLETOWN	20.797	RVXXX	Residential; Vacant; ; ;
200.00	013-063-110-000	16707 RANCH RD	MIDDLETOWN	20.031	RVXXX	Residential; Vacant; ; ;
200.00	013-063-120-000	20395 VINEYARD DR	MIDDLETOWN	21.415	RVXXX	Residential; Vacant; ; ;
200.00	013-063-130-000	20477 VINEYARD DR	MIDDLETOWN	21.765	RVXXX	Residential; Vacant; ; ;
200.00	013-063-140-000	20555 VINEYARD DR	MIDDLETOWN	18.422	RVXXX	Residential; Vacant; ; ;
200.00	013-063-150-000	17501 RANCH RD	MIDDLETOWN	146.548	AXR7D	Agriculture (econ. unit); Residential; Single family residence; Grapes
-	013-063-160-000	17200 RANCH RD	MIDDLETOWN	8.203	RVXXX	Residential; Vacant; ; ;
200.00	013-064-010-000	16239 SPRUCE GROVE RD	MIDDLETOWN	6.767	R4XXM	Residential; Single family residence; ; ; Misc. Imps.
200.00	013-064-020-000	19020 RED MOUNTAIN RD	MIDDLETOWN	35.43	RVXXX	Residential; Vacant; ; ;
180.00	013-064-030-000	19105 RED MOUNTAIN RD	MIDDLETOWN	6.351	RVXXX	Residential; Vacant; ; ;
180.00	013-064-040-000	19205 RED MOUNTAIN RD	MIDDLETOWN	5.143	RVXXX	Residential; Vacant; ; ;
180.00	013-064-050-000	19305 RED MOUNTAIN RD	MIDDLETOWN	5.305	RVXXX	Residential; Vacant; ; ;
180.00	013-064-060-000	19405 RED MOUNTAIN RD	MIDDLETOWN	5.032	RVXXX	Residential; Vacant; ; ;
200.00	013-064-070-000	19505 RED MOUNTAIN RD	MIDDLETOWN	6.395	R4XXM	Residential; Single family residence; ; ; Misc. Imps.
180.00	013-064-080-000	19605 RED MOUNTAIN RD	MIDDLETOWN	6.342	RVXXX	Residential; Vacant; ; ;
180.00	013-064-090-000	19220 RED MOUNTAIN RD	MIDDLETOWN	7.601	RVXXX	Residential; Vacant; ; ;
180.00	013-064-100-000	19320 RED MOUNTAIN RD	MIDDLETOWN	5.911	RVXXX	Residential; Vacant; ; ;
180.00	013-064-110-000	19420 RED MOUNTAIN RD	MIDDLETOWN	6.424	RVXXX	Residential; Vacant; ; ;
180.00	013-064-120-000	19520 RED MOUNTAIN RD	MIDDLETOWN	5.84	RVXXX	Residential; Vacant; ; ;
180.00	013-064-130-000	19620 RED MOUNTAIN RD	MIDDLETOWN	7.723	RVXXX	Residential; Vacant; ; ;
200.00	013-064-140-000	15215 SPRUCE GROVE RD	MIDDLETOWN	61.99	B1X2X	
200.00	014-002-021-000	20153 DRY CREEK CUTOFF	MIDDLETOWN	82.259	ATX2X	Agriculture (econ. unit); Timber; ; Brushlands;
200.00	014-002-091-000	20825 DRY CREEK CUTOFF	MIDDLETOWN	20.118	R4XXM	Residential; Single family residence; ; ; Misc. Imps.
200.00	014-002-170-000	21479 SANTA CLARA RD	MIDDLETOWN	36.697	R4B8M	Residential; Single family residence; Agriculture (non-econ); Livestock; Misc. Imps.
300.00	014-002-180-000	21534 DRY CREEK CUTOFF	MIDDLETOWN	28.285	R7AXM	Residential; Multi-single; Agriculture (econ. Unit); ; Misc. Imps.
200.00	014-002-190-000	21399 SANTA CLARA RD	MIDDLETOWN	9.66	R9XXT	Residential; Trailer site with imp.; ; ; Trailer on site
200.00	014-002-200-000	21439 SANTA CLARA RD	MIDDLETOWN	12.181	R7X7M	Residential; Multi-single; ; Single family residence; Misc. Imps.

## REPORT OF REAL PROPERTY SUBJECT TO SPECIAL TAX TO BE COLLECTED ON 2019-2020 COUNTY TAX ROLL

PROPOSED LEVY	APN	ADDRESS	CITY	PARCEL ACRE	USE DESCR CODE	USE DESCRIPTION
200.00	014-002-240-000	21073 STATE HWY 175	MIDDLETOWN	30.452	BXR7M	Agriculture (non-econ.); Residential; Single family residence; Misc. Imps.
200.00	014-002-280-000	20756 STATE HWY 175	MIDDLETOWN	16.31	AXX1D	Agriculture (econ. unit); Irrigated; Grapes
300.00	014-002-310-000	21319 SANTA CLARA RD	MIDDLETOWN	17.21	R7XXT	Residential; Multi-single; Trailer on site
200.00	014-002-320-000	21369 SANTA CLARA RD	MIDDLETOWN	6.221	R4XXM	Residential; Single family residence; Misc. Imps.
200.00	014-002-341-000	21325 DRY CREEK CUTOFF	MIDDLETOWN	51.62	AXX1D	Agriculture (econ. unit); Irrigated; Grapes
200.00	014-002-351-000	21495 DRY CREEK CUTOFF	MIDDLETOWN	59.869	RXXXM	Residential; Misc. Imps.
200.00	014-002-371-000	21275 DRY CREEK CUTOFF	MIDDLETOWN	44.492	R4XXM	Residential; Single family residence; Misc. Imps.
160.00	014-002-390-000	20646 STATE HWY 175	MIDDLETOWN	0.431	R4XXX	Residential; Single family residence;
200.00	014-002-400-000	20612 DRY CREEK CUTOFF	MIDDLETOWN	0.872	RXXXM	Residential; Misc. Imps.
200.00	014-002-410-000	20693 STATE HWY 175	MIDDLETOWN	19.473	RXXXM	Residential; Misc. Imps.
200.00	014-002-441-000	20995 DRY CREEK CUTOFF	MIDDLETOWN	17.673	R7XXM	Residential; Multi-single; Misc. Imps.
200.00	014-002-460-000	21385 DRY CREEK CUTOFF	MIDDLETOWN	20.365	RVXXX	Residential; Vacant;
200.00	014-002-470-000	21435 DRY CREEK CUTOFF	MIDDLETOWN	3.43	R9XXT	Residential; Trailer site with imp.; Trailer on site
200.00	014-002-480-000	20684 STATE HWY 175	MIDDLETOWN	59.632	AGX2X	Agriculture (econ. unit); Grazing; Brushlands;
200.00	014-002-490-000	20770 STATE HWY 175	MIDDLETOWN	41.461	AGX2X	Agriculture (econ. unit); Grazing; Brushlands;
200.00	014-002-500-000	20812 STATE HWY 175	MIDDLETOWN	56.143	AGX2X	Agriculture (econ. unit); Grazing; Brushlands;
200.00	014-002-510-000	21029 DRY CREEK CUTOFF	MIDDLETOWN	76.6932	BGX2X	Agriculture (non-econ.); Grazing; Brushlands;
200.00	014-002-520-000	21115 DRY CREEK CUTOFF	MIDDLETOWN	154.939	R9XXT	Residential; Trailer site with imp.; Trailer on site
200.00	014-003-241-000	18464 BUTTS CANYON RD	MIDDLETOWN	245.585	AGXXM	Agriculture (econ. unit); Grazing; Misc. Imps.
200.00	014-003-310-000	16566 BUTTS CANYON RD	MIDDLETOWN	7.877	R4XXM	Residential; Single family residence; Misc. Imps.
200.00	014-003-430-000	21150 ST HELENA CREEK RD	MIDDLETOWN	15.848	R7XXM	Residential; Multi-single; Misc. Imps.
200.00	014-003-440-000	21250 ST HELENA CREEK RD	MIDDLETOWN	13.581	R9XXT	Residential; Trailer site with imp.; Trailer on site
200.00	014-003-620-000	16687 BUTTS CANYON RD	MIDDLETOWN	10.088	R4XXM	Residential; Single family residence; Misc. Imps.
200.00	014-003-780-000	16407 BUTTS CANYON RD	MIDDLETOWN	33.329	RVXXX	Residential; Vacant;
200.00	014-003-820-000	16636 BUTTS CANYON RD	MIDDLETOWN	31.496	R7X7T	Residential; Multi-single; Single family residence; Trailer on site
200.00	014-003-830-000	16756 BUTTS CANYON RD	MIDDLETOWN	108.964	ALX1X	Agriculture (econ. unit); Livestock; Irrigated;
200.00	014-003-841-000	16755 BLACK OAK HILL DR	MIDDLETOWN	20.612	R4XXM	Residential; Single family residence; Misc. Imps.
200.00	014-003-851-000	16855 BLACK OAK HILL DR	MIDDLETOWN	21.053	R4XXX	Residential; Single family residence;
200.00	014-003-861-000	17105 BLACK OAK HILL DR	MIDDLETOWN	22.666	R4XXM	Residential; Single family residence; Misc. Imps.
200.00	014-003-871-000	16600 SKY LINE DR	MIDDLETOWN	27.099	R4XXM	Residential; Single family residence; Misc. Imps.
200.00	014-003-881-000	16525 SKY LINE DR	MIDDLETOWN	23.874	R4XXM	Residential; Single family residence; Misc. Imps.
200.00	014-003-891-000	17155 BLACK OAK HILL DR	MIDDLETOWN	26.41	R4XXM	Residential; Single family residence; Misc. Imps.
200.00	014-003-901-000	21749 MEADOW VISTA CT	MIDDLETOWN	79.081	R4XXM	Residential; Single family residence; Misc. Imps.
200.00	014-003-911-000	21700 MEADOW VISTA CT	MIDDLETOWN	24.626	R4XXM	Residential; Single family residence; Misc. Imps.
200.00	014-003-921-000	17205 BLACK OAK HILL DR	MIDDLETOWN	23.575	R4XXM	Residential; Single family residence; Misc. Imps.
200.00	014-003-931-000	17330 BLACK OAK HILL DR	MIDDLETOWN	21.02	RVXXX	Residential; Vacant;



## REPORT OF REAL PROPERTY SUBJECT TO SPECIAL TAX TO BE COLLECTED ON 2019-2020 COUNTY TAX ROLL

PROPOSED LEVY	APN	ADDRESS	CITY	PARCEL ACRE	USE DESCR CODE	USE DESCRIPTION
200.00	014-003-941-000	17230 BLACK OAK HILL DR	MIDDLETOWN	22.773	R4XXM	Residential; Single family residence; ; ; Misc. Imps.
200.00	014-003-951-000	17130 BLACK OAK HILL DR	MIDDLETOWN	24.789	R4XXM	Residential; Single family residence; ; ; Misc. Imps.
200.00	014-003-960-000	21050 ST HELENA CREEK RD	MIDDLETOWN	212.428	R4BXM	Residential; Single family residence; Agriculture (non-econ); ; Misc. Imps.
200.00	014-004-071-000	18623 BUTTS CANYON RD	MIDDLETOWN	536.469	AGR7M	Agriculture (econ. unit); Grazing; Residential; Single family residence; Misc. Imps.
200.00	014-004-101-000	19303 BUTTS CANYON RD	MIDDLETOWN	25.094	R4BXM	Residential; Single family residence; Agriculture (non-econ); ; Misc. Imps.
200.00	014-004-121-000	19543 BUTTS CANYON RD	MIDDLETOWN	25.151	R4BXM	Residential; Single family residence; Agriculture (non-econ); ; Misc. Imps.
200.00	014-004-131-000	19657 BUTTS CANYON RD	MIDDLETOWN	26.111	R7XXT	Residential; Multi-single; ; ; Trailer on site
200.00	014-004-140-000	19491 BUTTS CANYON RD	MIDDLETOWN	11.632	R4XXM	Residential; Single family residence; ; ; Misc. Imps.
200.00	014-004-151-000	19455 BUTTS CANYON RD	MIDDLETOWN	7.034	R4XXM	Residential; Single family residence; ; ; Misc. Imps.
200.00	014-004-161-000	19467 BUTTS CANYON RD	MIDDLETOWN	7.768	R4XXM	Residential; Single family residence; ; ; Misc. Imps.
200.00	014-004-171-000	19186 BUTTS CANYON RD	MIDDLETOWN	30.994	R9AXT	Residential; Trailer site with imp.; Agriculture (econ. Unit); ; Trailer on site
200.00	014-004-200-000	19424 BUTTS CANYON RD	MIDDLETOWN	19.719	R9AXT	Residential; Trailer site with imp.; Agriculture (econ. Unit); ; Trailer on site
200.00	014-004-230-000	19750 BUTTS CANYON RD	MIDDLETOWN	47.309	R9AXT	Residential; Trailer site with imp.; Agriculture (econ. Unit); ; Trailer on site
200.00	014-004-240-000	22800 OAT HILL RD	MIDDLETOWN	4.349	R9B8T	Residential; Trailer site with imp.; Agriculture (non-econ); Livestock; Trailer on site
200.00	014-004-251-000	19862 BUTTS CANYON RD	MIDDLETOWN	84.656	AGXXX	Agriculture (econ. unit); Grazing; ; ;
200.00	014-004-261-000	19298 BUTTS CANYON RD	MIDDLETOWN	54.861	R9BXT	Residential; Trailer site with imp.; Agriculture (non-econ); ; Trailer on site
200.00	014-004-271-000	19312 BUTTS CANYON RD	MIDDLETOWN	10.433	R9AXT	Residential; Trailer site with imp.; Agriculture (econ. Unit); ; Trailer on site
200.00	014-004-280-000	19536 BUTTS CANYON RD	MIDDLETOWN	28.254	R4XXM	Residential; Single family residence; ; ; Misc. Imps.
200.00	014-004-290-000	19648 BUTTS CANYON RD	MIDDLETOWN	51.378	R4BXM	Residential; Single family residence; Agriculture (non-econ); ; Misc. Imps.
200.00	014-005-010-000	14452 DRY CREEK RD	MIDDLETOWN	16.037	R7X7M	Residential; Multi-single; ; Single family residence; Misc. Imps.
200.00	014-005-020-000	14554 DRY CREEK RD	MIDDLETOWN	53.309	R4BXM	Residential; Single family residence; Agriculture (non-econ); ; Misc. Imps.
200.00	014-005-031-000	21735 DRY CREEK CUTOFF	MIDDLETOWN	19.202	R4A1D	Residential; Single family residence; Agriculture (econ. Unit); Irrigated; Grapes
200.00	014-005-070-000	22142 SHEVELAND RD	MIDDLETOWN	21.127	R7XXT	Residential; Multi-single; ; ; Trailer on site
200.00	014-005-120-000	21630 ST HELENA CREEK RD	MIDDLETOWN	45.091	R7XXM	Residential; Multi-single; ; ; Misc. Imps.
160.00	014-005-160-000	22400 EAST RD	MIDDLETOWN	0.74	RVXXX	Residential; Vacant; ; ;
170.00	014-005-180-000	21336 WASHINGTON ST	MIDDLETOWN	1.806	RVXXX	Residential; Vacant; ; ;
200.00	014-005-191-000	21515 DRY CREEK CUTOFF	MIDDLETOWN	94.918	R4B8M	Residential; Single family residence; Agriculture (non-econ); Livestock; Misc. Imps.
200.00	014-005-200-000	22171 SHEVELAND RD	MIDDLETOWN	3.211	R9XXT	Residential; Trailer site with imp.; ; ; Trailer on site
200.00	014-005-240-000	21725 DRY CREEK CUTOFF	MIDDLETOWN	13.354	R4XXM	Residential; Single family residence; ; ; Misc. Imps.
200.00	014-005-310-000	21745 DRY CREEK CUTOFF	MIDDLETOWN	13.251	R4XXM	Residential; Single family residence; ; ; Misc. Imps.
200.00	014-005-320-000	21765 DRY CREEK CUTOFF	MIDDLETOWN	14.546	R4XXM	Residential; Single family residence; ; ; Misc. Imps.
200.00	014-005-340-000	22433 S STATE HWY 29	MIDDLETOWN	54.023	ADR7D	Agriculture (econ. unit); Diversified Ag.; Residential; Single family residence; Grapes
200.00	014-005-350-000	22430 EAST RD	MIDDLETOWN	0.942	R4XXM	Residential; Single family residence; ; ; Misc. Imps.
200.00	014-005-360-000	21833 SHEVELAND RD	MIDDLETOWN	99.264	R7A7D	Residential; Multi-single; Agriculture (econ. Unit); Single family residence; Grapes
200.00	014-005-420-000	21705 DRY CREEK CUTOFF	MIDDLETOWN	4.563	R9XXT	Residential; Trailer site with imp.; ; ; Trailer on site
170.00	014-005-430-000	21545 DRY CREEK CUTOFF	MIDDLETOWN	4.387	RVXXX	Residential; Vacant; ; ;

## REPORT OF REAL PROPERTY SUBJECT TO SPECIAL TAX TO BE COLLECTED ON 2019-2020 COUNTY TAX ROLL

PROPOSED LEVY	APN	ADDRESS	CITY	PARCEL ACRE	USE DESCR CODE	USE DESCRIPTION
200.00	014-005-440-000	14700 DRY CREEK RD	MIDDLETOWN	2.979	R4XXM	Residential; Single family residence; ; ; Misc. Imps.
200.00	014-005-450-000	14750 DRY CREEK RD	MIDDLETOWN	2.002	R7X7M	Residential; Multi-single; ; Single family residence; Misc. Imps.
200.00	014-005-460-000	14800 DRY CREEK RD	MIDDLETOWN	1.889	RXXXM	Residential; ; ; ; Misc. Imps.
200.00	014-005-480-000	22180 EAST RD	MIDDLETOWN	1.882	R4XXM	Residential; Single family residence; ; ; Misc. Imps.
200.00	014-005-500-000	21783 S STATE HWY 29	MIDDLETOWN	0.951	R9XXT	Residential; Trailer site with imp.; ; ; Trailer on site
200.00	014-005-510-000	21585 DRY CREEK CUTOFF	MIDDLETOWN	1.525	R4XXM	Residential; Single family residence; ; ; Misc. Imps.
200.00	014-005-520-000	21605 DRY CREEK CUTOFF	MIDDLETOWN	0.649	R4XXM	Residential; Single family residence; ; ; Misc. Imps.
200.00	014-005-530-000	21695 DRY CREEK CUTOFF	MIDDLETOWN	0.442	R4XXX	Residential; Single family residence; ; ;
200.00	014-005-540-000	21685 DRY CREEK CUTOFF	MIDDLETOWN	4.64	R9XXT	Residential; Trailer site with imp.; ; ; Trailer on site
200.00	014-005-550-000	22290 EAST RD	MIDDLETOWN	39.925	AXR7D	Agriculture (econ. unit); ; Residential; Single family residence; Grapes
200.00	014-005-560-000	22350 EAST RD	MIDDLETOWN	37.777	AXX1D	Agriculture (econ. unit); ; ; Irrigated; Grapes
180.00	014-005-580-000	22442 SHEVELAND RD	MIDDLETOWN	7.102	RVXXX	Residential; Vacant; ; ;
170.00	014-005-620-000	21510 ST HELENA CREEK RD	MIDDLETOWN	4.375	R4XXM	Residential; Single family residence; ; ; Misc. Imps.
200.00	014-005-630-000	21470 ST HELENA CREEK RD	MIDDLETOWN	30.939	R7CXM	Residential; Multi-single; Commercial; ; Misc. Imps.
200.00	014-005-640-000	22000 S STATE HWY 29	MIDDLETOWN	185.986	ADR7D	Agriculture (econ. unit); Diversified Ag.; Residential; Single family residence; Grapes
200.00	014-005-650-000	22255 SHEVELAND RD	MIDDLETOWN	9.771	R7XXM	Residential; Multi-single; ; ; Misc. Imps.
200.00	014-005-660-000	22281 SHEVELAND RD	MIDDLETOWN	7.878	R9XXT	Residential; Trailer site with imp.; ; ; Trailer on site
200.00	014-005-670-000	22331 SHEVELAND RD	MIDDLETOWN	12.087	R4XXM	Residential; Single family residence; ; ; Misc. Imps.
180.00	014-005-680-000	22352 SHEVELAND RD	MIDDLETOWN	7.597	BVXXX	Agriculture (non-econ.); Vacant; ; ;
200.00	014-005-690-000	22292 SHEVELAND RD	MIDDLETOWN	5.992	RVXXX	Residential; Vacant; ; ;
200.00	014-006-090-000	22460 EAST RD	MIDDLETOWN	6.522	R4XXX	Residential; Single family residence; ; ;
200.00	014-006-110-000	22970 SHADY GROVE RD	MIDDLETOWN	18.084	R7XXM	Residential; Multi-single; ; ; Misc. Imps.
200.00	014-006-140-000	23320 SHADY GROVE RD	MIDDLETOWN	50.964	R7X7T	Residential; Multi-single; ; Single family residence; Trailer on site
200.00	014-006-161-000	23180 SHADY GROVE RD	MIDDLETOWN	44.465	R7B7T	Residential; Multi-single; Agriculture (non-econ); Single family residence; Trailer on site
200.00	014-006-170-000	23250 SHADY GROVE RD	MIDDLETOWN	20.879	R4XXM	Residential; Single family residence; ; ; Misc. Imps.
200.00	014-006-180-000	23390 SHADY GROVE RD	MIDDLETOWN	57.228	R4XXM	Residential; Single family residence; ; ; Misc. Imps.
160.00	014-006-190-000	23110 SHADY GROVE RD	MIDDLETOWN	0.971	RVXXX	Residential; Vacant; ; ;
200.00	014-006-200-000	23040 SHADY GROVE RD	MIDDLETOWN	7.406	R7XXX	Residential; Multi-single; ; ;
200.00	014-006-250-000	22690 SHADY GROVE RD	MIDDLETOWN	1.128	R4XXM	Residential; Single family residence; ; ; Misc. Imps.
200.00	014-006-270-000	22620 SHADY GROVE RD	MIDDLETOWN	1.593	R4XXX	Residential; Single family residence; ; ;
200.00	014-006-280-000	22550 SHADY GROVE RD	MIDDLETOWN	114.973	R4B2M	Residential; Single family residence; Agriculture (non- econ); Brushlands; Misc. Imps.
200.00	014-006-290-000	22760 SHADY GROVE RD	MIDDLETOWN	0.587	R9AXT	Residential; Trailer site with imp.; ; Agriculture (econ. Unit); ; Trailer on site
200.00	014-006-300-000	22830 SHADY GROVE RD	MIDDLETOWN	0.995	R9XXT	Residential; Trailer site with imp.; ; ; Trailer on site
200.00	014-006-310-000	22850 SHADY GROVE RD	MIDDLETOWN	0.381	R9XXT	Residential; Trailer site with imp.; ; ; Trailer on site
200.00	014-006-320-000	22900 SHADY GROVE RD	MIDDLETOWN	0.846	R4XXM	Residential; Single family residence; ; ; Misc. Imps.
200.00	014-006-330-000	22480 EAST RD	MIDDLETOWN	14.999	R4B8M	Residential; Single family residence; Agriculture (non- econ); Livestock; Misc. Imps.

## REPORT OF REAL PROPERTY SUBJECT TO SPECIAL TAX TO BE COLLECTED ON 2019-2020 COUNTY TAX ROLL

PROPOSED LEVY	APN	ADDRESS	CITY	PARCEL ACRE	USE DESCR CODE	USE DESCRIPTION
200.00	014-006-340-000	22470 EAST RD	MIDDLETOWN	59.598	R9AXT	Residential; Trailer site with imp.; Agriculture (econ. Unit); ; Trailer on site
170.00	014-071-040-000	20471 SACRAMENTO AVE	MIDDLETOWN	1.318	R9XXT	Residential; Trailer site with imp.; ; Trailer on site
160.00	014-071-060-000	20511 SACRAMENTO AVE	MIDDLETOWN	0.21	RVXXX	Residential; Vacant; ; ;
170.00	014-071-080-000	20321 SACRAMENTO AVE	MIDDLETOWN	1.694	RVXXX	Residential; Vacant; ; ;
170.00	014-071-090-000	20301 SACRAMENTO AVE	MIDDLETOWN	2.911	AGX2X	Agriculture (econ. unit); Grazing; ; Brushlands;
160.00	014-071-100-000	20361 SACRAMENTO AVE	MIDDLETOWN	1.404	RXXXM	Residential; ; ; Misc. Imps.
200.00	014-071-110-000	20381 SACRAMENTO AVE	MIDDLETOWN	1.315	RVXXX	Residential; Vacant; ; ;
160.00	014-072-010-000	20320 SACRAMENTO AVE	MIDDLETOWN	0.882	RVXXX	Residential; Vacant; ; ;
160.00	014-072-050-000	20300 SACRAMENTO AVE	MIDDLETOWN	0.972	RVXXX	Residential; Vacant; ; ;
200.00	014-072-060-000	20570 SACRAMENTO AVE	MIDDLETOWN	0.774	R9XXT	Residential; Trailer site with imp.; ; Trailer on site
160.00	014-072-070-000	20520 SACRAMENTO AVE	MIDDLETOWN	0.856	RVXXX	Residential; Vacant; ; ;
160.00	014-072-080-000	20525 SAN JOSE AVE	MIDDLETOWN	0.85	RVXXX	Residential; Vacant; ; ;
200.00	014-072-090-000	20575 SAN JOSE AVE	MIDDLETOWN	0.907	R9XXT	Residential; Trailer site with imp.; ; Trailer on site
200.00	014-072-100-000	20480 SACRAMENTO AVE	MIDDLETOWN	0.945	R9XXT	Residential; Trailer site with imp.; ; Trailer on site
170.00	014-072-120-000	20450 SACRAMENTO AVE	MIDDLETOWN	1.611	RVXXX	Residential; Vacant; ; ;
160.00	014-072-130-000	20485 SAN JOSE AVE	MIDDLETOWN	0.943	RVXXX	Residential; Vacant; ; ;
300.00	014-072-140-000	21025 SAN JOSE AVE	MIDDLETOWN	2.84521	R7XXM	Residential; Multi-single; ; ; Misc. Imps.
160.00	014-072-150-000	20372 SACRAMENTO AVE	MIDDLETOWN	0.83698	RVXXX	Residential; Vacant; ; ;
160.00	014-073-010-000	20392 SAN JOSE AVE	MIDDLETOWN	0.054	RVXXX	Residential; Vacant; ; ;
170.00	014-073-020-000	20432 SAN JOSE AVE	MIDDLETOWN	3.49	RXXXM	Residential; ; ; Misc. Imps.
200.00	014-073-040-000	20511 SANTA BARBARA AVE	MIDDLETOWN	1.582	R4XXM	Residential; Single family residence; ; ; Misc. Imps.
200.00	014-073-050-000	20551 SANTA BARBARA AVE	MIDDLETOWN	1.878	R4XXM	Residential; Single family residence; ; ; Misc. Imps.
170.00	014-074-010-000	20474 SANTA BARBARA AVE	MIDDLETOWN	3.615	RVXXX	Residential; Vacant; ; ;
170.00	014-074-020-000	20544 SANTA BARBARA AVE	MIDDLETOWN	3.589	RVXXX	Residential; Vacant; ; ;
160.00	014-075-010-000	20457 SANTA ROSA AVE	MIDDLETOWN	0.125	RVXXX	Residential; Vacant; ; ;
170.00	014-075-030-000	20576 VALLEJO AVE	MIDDLETOWN	3.524	R4BXM	Residential; Single family residence; Agriculture (non-econ); ; Misc. Imps.
200.00	014-075-040-000	20517 SANTA ROSA AVE	MIDDLETOWN	0.873	R4XXX	Residential; Single family residence; ; ;
200.00	014-075-050-000	20487 SANTA ROSA AVE	MIDDLETOWN	2.633	R4XXM	Residential; Single family residence; ; ; Misc. Imps.
170.00	014-076-010-000	20468 SANTA ROSA AVE	MIDDLETOWN	1.204	RVXXX	Residential; Vacant; ; ;
160.00	014-076-030-000	20488 SANTA ROSA AVE	MIDDLETOWN	0.712	RVXXX	Residential; Vacant; ; ;
170.00	014-076-040-000	20528 SANTA ROSA AVE	MIDDLETOWN	2.992	R4XXM	Residential; Single family residence; ; ; Misc. Imps.
170.00	014-081-020-000	20660 SACRAMENTO AVE	MIDDLETOWN	1.057	R4XXX	Residential; Single family residence; ; ;
200.00	014-081-030-000	20619 SAN JOSE AVE	MIDDLETOWN	1.231	R9AXT	Residential; Trailer site with imp.; Agriculture (econ. Unit); ; Trailer on site
200.00	014-082-010-000	20583 SANTA BARBARA AVE	MIDDLETOWN	3.465	R4XXM	Residential; Single family residence; ; ; Misc. Imps.
200.00	014-082-040-000	20683 SANTA BARBARA AVE	MIDDLETOWN	1.023	R9XXT	Residential; Trailer site with imp.; ; Trailer on site
200.00	014-082-050-000	20672 SAN JOSE AVE	MIDDLETOWN	0.851	R4XXM	Residential; Single family residence; ; ; Misc. Imps.

## REPORT OF REAL PROPERTY SUBJECT TO SPECIAL TAX TO BE COLLECTED ON 2019-2020 COUNTY TAX ROLL

PROPOSED LEVY	APN	ADDRESS	CITY	PARCEL ACRE	USE DESCR CODE	USE DESCRIPTION
200.00	014-082-060-000	20663 SANTA BARBARA AVE	MIDDLETOWN	1.644	R9XXT	Residential; Trailer site with imp.; ; ; Trailer on site
170.00	014-083-010-000	20604 SANTA BARBARA AVE	MIDDLETOWN	3.55	RVXXX	Residential; Vacant; ; ;
200.00	014-083-050-000	20664 SANTA BARBARA AVE	MIDDLETOWN	1.66	R4XXM	Residential; Single family residence; ; ; Misc. Imps.
200.00	014-083-060-000	20754 SANTA BARBARA AVE	MIDDLETOWN	2.083	R4XXX	Residential; Single family residence; ; ;
170.00	014-083-070-000	20724 SANTA BARBARA AVE	MIDDLETOWN	2.088	R4XXM	Residential; Single family residence; ; ; Misc. Imps.
200.00	014-083-090-000	20794 SANTA BARBARA AVE	MIDDLETOWN	0.797	R4XXM	Residential; Single family residence; ; ; Misc. Imps.
160.00	014-083-100-000	20795 VALLEJO AVE	MIDDLETOWN	0.842	RVXXX	Residential; Vacant; ; ;
200.00	014-083-110-000	20814 SANTA BARBARA AVE	MIDDLETOWN	1.363	R4XXM	Residential; Single family residence; ; ; Misc. Imps.
300.00	014-083-120-000	20820 SANTA BARBARA AVE	MIDDLETOWN	2.03	R4XXM	Residential; Single family residence; ; ; Misc. Imps.
200.00	014-084-010-000	20604 VALLEJO AVE	MIDDLETOWN	1.687	BVXXX	Agriculture (non-econ.); Vacant; ; ;
200.00	014-084-060-000	20822 STATE HWY 175	MIDDLETOWN	1.688	R9XXT	Residential; Trailer site with imp.; ; ; Trailer on site
200.00	014-084-080-000	20857 SANTA ROSA AVE	MIDDLETOWN	0.834	R9XXT	Residential; Trailer site with imp.; ; ; Trailer on site
160.00	014-084-100-000	20854 STATE HWY 175	MIDDLETOWN	0.439	R4XXM	Residential; Single family residence; ; ; Misc. Imps.
200.00	014-084-110-000	20861 SANTA ROSA AVE	MIDDLETOWN	0.55	R9XXT	Residential; Trailer site with imp.; ; ; Trailer on site
170.00	014-084-120-000	20647 SANTA ROSA AVE	MIDDLETOWN	1.103	RXXXM	Residential; ; ; ; Misc. Imps.
200.00	014-084-130-000	20667 SANTA ROSA AVE	MIDDLETOWN	0.719	RXXXM	Residential; ; ; ; Misc. Imps.
200.00	014-084-190-000	20731 SANTA ROSA AVE	MIDDLETOWN	1.874	R4XXM	Residential; Single family residence; ; ; Misc. Imps.
200.00	014-084-210-000	20781 SANTA ROSA AVE	MIDDLETOWN	1.809	R4XXM	Residential; Single family residence; ; ; Misc. Imps.
200.00	014-084-220-000	20681 SANTA ROSA AVE	MIDDLETOWN	1.043	R9XXT	Residential; Trailer site with imp.; ; ; Trailer on site
160.00	014-084-230-000	20693 SANTA ROSA AVE	MIDDLETOWN	0.603	R9XXT	Residential; Trailer site with imp.; ; ; Trailer on site
160.00	014-084-240-000	20741 SANTA ROSA AVE	MIDDLETOWN	0.961	RVXXX	Residential; Vacant; ; ;
200.00	014-084-250-000	20751 SANTA ROSA AVE	MIDDLETOWN	1.026	R4XXM	Residential; Single family residence; ; ; Misc. Imps.
170.00	014-085-020-000	20658 SANTA ROSA AVE	MIDDLETOWN	3.544	RVXXX	Residential; Vacant; ; ;
200.00	014-085-040-000	20818 SANTA ROSA AVE	MIDDLETOWN	3.681	R4XXX	Residential; Single family residence; ; ;
160.00	014-085-070-000	20628 SANTA ROSA AVE	MIDDLETOWN	0.355	RVXXX	Residential; Vacant; ; ;
200.00	014-085-090-000	20608 SANTA ROSA AVE	MIDDLETOWN	0.815	R9XXT	Residential; Trailer site with imp.; ; ; Trailer on site
160.00	014-085-120-000	20590 SANTA ROSA AVE	MIDDLETOWN	0.851	R9XXT	Residential; Trailer site with imp.; ; ; Trailer on site
200.00	014-085-130-000	20738 SANTA ROSA AVE	MIDDLETOWN	1.706	R4XXX	Residential; Single family residence; ; ;
200.00	014-085-150-000	15025 POPPY LN	MIDDLETOWN	1.613	R9XXT	Residential; Trailer site with imp.; ; ; Trailer on site
200.00	014-085-160-000	20860 SANTA ROSA AVE	MIDDLETOWN	0.854	R4XXM	Residential; Single family residence; ; ; Misc. Imps.
160.00	014-085-170-000	20850 SANTA ROSA AVE	MIDDLETOWN	0.88	RXXXM	Residential; ; ; ; Misc. Imps.
200.00	014-085-180-000	20865 SANTA CRUZ AVE	MIDDLETOWN	0.863	R4XXM	Residential; Single family residence; ; ; Misc. Imps.
200.00	014-085-190-000	20868 STATE HWY 175	MIDDLETOWN	0.812	R4XXM	Residential; Single family residence; ; ; Misc. Imps.
200.00	014-085-200-000	20778 SANTA ROSA AVE	MIDDLETOWN	0.872	R4XXM	Residential; Single family residence; ; ; Misc. Imps.
160.00	014-085-210-000	20795 SANTA CRUZ AVE	MIDDLETOWN	0.945	RVXXX	Residential; Vacant; ; ;
200.00	014-086-010-000	20773 SANTA BARBARA AVE	MIDDLETOWN	9.157	R4XXM	Residential; Single family residence; ; ; Misc. Imps.

## REPORT OF REAL PROPERTY SUBJECT TO SPECIAL TAX TO BE COLLECTED ON 2019-2020 COUNTY TAX ROLL

PROPOSED LEVY	APN	ADDRESS	CITY	PARCEL ACRE	USE DESCR CODE	USE DESCRIPTION
160.00	014-091-100-000	15075 POPPY LN	MIDDLETOWN	0.865	RVXXX	Residential; Vacant; ; ;
160.00	014-091-120-000	20664 SANTA CRUZ AVE	MIDDLETOWN	0.926	RVXXX	Residential; Vacant; ; ;
200.00	014-091-140-000	20644 SANTA CRUZ AVE	MIDDLETOWN	0.914	RVXXX	Residential; Vacant; ; ;
170.00	014-091-160-000	20634 SANTA CRUZ AVE	MIDDLETOWN	1.007	RVXXX	Residential; Vacant; ; ;
160.00	014-091-170-000	15125 POPPY LN	MIDDLETOWN	0.833	RVXXX	Residential; Vacant; ; ;
160.00	014-091-180-000	20661 SANTA CLARA AVE	MIDDLETOWN	0.959	RVXXX	Residential; Vacant; ; ;
160.00	014-091-190-000	20721 SANTA CLARA AVE	MIDDLETOWN	0.867	RVXXX	Residential; Vacant; ; ;
160.00	014-091-200-000	20781 SANTA CLARA AVE	MIDDLETOWN	0.875	RVXXX	Residential; Vacant; ; ;
170.00	014-091-210-000	15080 POPPY LN	MIDDLETOWN	1.864	RVXXX	Residential; Vacant; ; ;
170.00	014-091-220-000	15130 POPPY LN	MIDDLETOWN	1.79	RVXXX	Residential; Vacant; ; ;
170.00	014-091-230-000	20490 SANTA CRUZ AVE	MIDDLETOWN	1.01055	RVXXX	Residential; Vacant; ; ;
170.00	014-091-240-000	20503 SANTA CLARA AVE	MIDDLETOWN	1.15426	RVXXX	Residential; Vacant; ; ;
170.00	014-092-050-000	20502 SANTA CLARA AVE	MIDDLETOWN	1.316	RVXXX	Residential; Vacant; ; ;
160.00	014-092-070-000	20672 SANTA CLARA AVE	MIDDLETOWN	0.999	RVXXX	Residential; Vacant; ; ;
160.00	014-092-080-000	15175 POPPY LN	MIDDLETOWN	0.879	RVXXX	Residential; Vacant; ; ;
160.00	014-092-090-000	20615 SAN DIEGO AVE	MIDDLETOWN	0.885	RVXXX	Residential; Vacant; ; ;
170.00	014-092-100-000	20653 SAN DIEGO AVE	MIDDLETOWN	1.003	RVXXX	Residential; Vacant; ; ;
160.00	014-092-110-000	20752 SANTA CLARA AVE	MIDDLETOWN	0.904	RVXXX	Residential; Vacant; ; ;
160.00	014-092-120-000	20712 SANTA CLARA AVE	MIDDLETOWN	0.9	RVXXX	Residential; Vacant; ; ;
160.00	014-092-130-000	20713 SAN DIEGO AVE	MIDDLETOWN	0.907	RVXXX	Residential; Vacant; ; ;
160.00	014-092-140-000	20753 SAN DIEGO AVE	MIDDLETOWN	0.915	RVXXX	Residential; Vacant; ; ;
180.00	014-092-150-000	15240 POPPY LN	MIDDLETOWN	7.146	RXXXM	Residential; ; ; ; Misc. Imps.
160.00	014-092-160-000	20552 SANTA CLARA AVE	MIDDLETOWN	0.945	RVXXX	Residential; Vacant; ; ;
200.00	014-093-030-000	15400 MUSTANG CT	MIDDLETOWN	1.043	R4XXX	Residential; Single family residence; ; ;
160.00	014-093-040-000	15350 MUSTANG CT	MIDDLETOWN	0.837	R7XXM	Residential; Multi-single; ; ; Misc. Imps.
170.00	014-093-050-000	15300 MUSTANG CT	MIDDLETOWN	1.174	RXXXM	Residential; ; ; ; Misc. Imps.
200.00	014-093-060-000	15305 MUSTANG CT	MIDDLETOWN	1.054	R9XXT	Residential; Trailer site with imp.s.; ; ; Trailer on site
200.00	014-093-070-000	15405 MUSTANG CT	MIDDLETOWN	1.091	R4XXM	Residential; Single family residence; ; ; Misc. Imps.
200.00	014-093-080-000	20805 NAPA AVE	MIDDLETOWN	10.665	R4XXM	Residential; Single family residence; ; ; Misc. Imps.
170.00	014-101-020-000	20850 SANTA CRUZ AVE	MIDDLETOWN	3.749	RVXXX	Residential; Vacant; ; ;
160.00	014-101-040-000	20890 SANTA CRUZ AVE	MIDDLETOWN	0.878	RVXXX	Residential; Vacant; ; ;
160.00	014-101-050-000	20911 SANTA CLARA AVE	MIDDLETOWN	0.812	R9XXT	Residential; Trailer site with imp.s.; ; ; Trailer on site
200.00	014-101-060-000	20920 STATE HWY 175	MIDDLETOWN	0.974	R9XXT	Residential; Trailer site with imp.s.; ; ; Trailer on site
200.00	014-101-070-000	20930 STATE HWY 175	MIDDLETOWN	0.896	RXXXM	Residential; ; ; ; Misc. Imps.
170.00	014-101-080-000	20740 SANTA CRUZ AVE	MIDDLETOWN	1.746	RVXXX	Residential; Vacant; ; ;
170.00	014-101-090-000	20790 SANTA CRUZ AVE	MIDDLETOWN	1.868	RVXXX	Residential; Vacant; ; ;

## REPORT OF REAL PROPERTY SUBJECT TO SPECIAL TAX TO BE COLLECTED ON 2019-2020 COUNTY TAX ROLL

PROPOSED LEVY	APN	ADDRESS	CITY	PARCEL ACRE	USE DESCR CODE	USE DESCRIPTION
200.00	014-102-070-000	20953 SAN DIEGO AVE	MIDDLETOWN	0.938	R4XXM	Residential; Single family residence; ; ; Misc. Imps.
200.00	014-102-080-000	20882 SANTA CLARA AVE	MIDDLETOWN	0.945	R4XXX	Residential; Single family residence; ; ;
200.00	014-102-090-000	20881 SAN DIEGO AVE	MIDDLETOWN	0.973	R4XXX	Residential; Single family residence; ; ;
200.00	014-102-100-000	20932 STATE HWY 175	MIDDLETOWN	1.726	R4XXM	Residential; Single family residence; ; ; Misc. Imps.
160.00	014-102-110-000	20913 SAN DIEGO AVE	MIDDLETOWN	0.853	RXXXM	Residential; ; ; ; Misc. Imps.
200.00	014-102-120-000	20842 SANTA CLARA AVE	MIDDLETOWN	0.875	R4XXM	Residential; Single family residence; ; ; Misc. Imps.
200.00	014-102-130-000	20851 SAN DIEGO AVE	MIDDLETOWN	0.886	R4XXM	Residential; Single family residence; ; ; Misc. Imps.
160.00	014-102-140-000	20802 SANTA CLARA AVE	MIDDLETOWN	0.929	RVXXX	Residential; Vacant; ; ;
160.00	014-102-150-000	20782 SANTA CLARA AVE	MIDDLETOWN	0.873	RVXXX	Residential; Vacant; ; ;
200.00	014-102-160-000	20751 SAN DIEGO AVE	MIDDLETOWN	0.89	R4XXM	Residential; Single family residence; ; ; Misc. Imps.
200.00	014-102-170-000	20801 SAN DIEGO AVE	MIDDLETOWN	0.951	R4XXM	Residential; Single family residence; ; ; Misc. Imps.
200.00	014-103-080-000	20865 NAPA AVE	MIDDLETOWN	1.729	R4XXM	Residential; Single family residence; ; ; Misc. Imps.
200.00	014-103-110-000	20794 SAN DIEGO AVE	MIDDLETOWN	0.956	R9XXT	Residential; Trailer site with imp.; ; ; Trailer on site
160.00	014-103-130-000	20815 NAPA AVE	MIDDLETOWN	0.423	R4XXM	Residential; Single family residence; ; ; Misc. Imps.
170.00	014-103-140-000	20825 NAPA AVE	MIDDLETOWN	2.242	RXXXX	Residential; ; ; ;
200.00	014-103-150-000	20880 SAN DIEGO AVE	MIDDLETOWN	0.972	R4XXX	Residential; Single family residence; ; ;
200.00	014-103-160-000	20923 NAPA AVE	MIDDLETOWN	0.945	R4XXM	Residential; Single family residence; ; ; Misc. Imps.
160.00	014-103-170-000	20950 SAN DIEGO AVE	MIDDLETOWN	0.847	RVXXX	Residential; Vacant; ; ;
160.00	014-103-180-000	20900 SAN DIEGO AVE	MIDDLETOWN	0.854	RVXXX	Residential; Vacant; ; ;
160.00	014-103-200-000	20955 NAPA AVE	MIDDLETOWN	0.773	RVXXX	Residential; Vacant; ; ;
200.00	014-103-210-000	20991 NAPA AVE	MIDDLETOWN	0.892	R4XXM	Residential; Single family residence; ; ; Misc. Imps.
200.00	014-104-120-000	20997 ST STEPHEN AVE	MIDDLETOWN	0.55	R9XXT	Residential; Trailer site with imp.; ; ; Trailer on site
200.00	014-104-130-000	20994 STATE HWY 175	MIDDLETOWN	1.019	R4XXM	Residential; Single family residence; ; ; Misc. Imps.
160.00	014-104-140-000	20816 NAPA AVE	MIDDLETOWN	0.716	RVXXX	Residential; Vacant; ; ;
200.00	014-104-150-000	20836 NAPA AVE	MIDDLETOWN	0.94	R4XXX	Residential; Single family residence; ; ;
200.00	014-104-160-000	20896 NAPA AVE	MIDDLETOWN	0.839	R4XXX	Residential; Single family residence; ; ;
200.00	014-104-170-000	20926 NAPA AVE	MIDDLETOWN	0.941	R4XXX	Residential; Single family residence; ; ;
200.00	014-104-190-000	20907 ST STEPHEN AVE	MIDDLETOWN	0.847	R9XXT	Residential; Trailer site with imp.; ; ; Trailer on site
200.00	014-104-200-000	20967 ST STEPHEN AVE	MIDDLETOWN	0.943	R9XXT	Residential; Trailer site with imp.; ; ; Trailer on site
160.00	014-104-210-000	20837 ST STEPHEN AVE	MIDDLETOWN	0.738	RVXXX	Residential; Vacant; ; ;
200.00	014-104-220-000	20857 ST STEPHEN AVE	MIDDLETOWN	0.954	R4XXM	Residential; Single family residence; ; ; Misc. Imps.
200.00	014-104-230-000	20767 ST STEPHEN AVE	MIDDLETOWN	0.881	R4XXX	Residential; Single family residence; ; ;
200.00	014-104-240-000	20797 NAPA AVE	MIDDLETOWN	0.968	R9XXT	Residential; Trailer site with imp.; ; ; Trailer on site
160.00	014-104-250-000	20996 NAPA AVE	MIDDLETOWN	0.747	RVXXX	Residential; Vacant; ; ;
160.00	014-104-260-000	20986 NAPA AVE	MIDDLETOWN	0.837	RXXXM	Residential; ; ; ; Misc. Imps.
200.00	014-105-080-000	20736 NAPA AVE	MIDDLETOWN	2.927	R4XXX	Residential; Single family residence; ; ;

## REPORT OF REAL PROPERTY SUBJECT TO SPECIAL TAX TO BE COLLECTED ON 2019-2020 COUNTY TAX ROLL

PROPOSED LEVY	APN	ADDRESS	CITY	PARCEL ACRE	USE DESCR CODE	USE DESCRIPTION
200.00	014-105-100-000	20776 NAPA AVE	MIDDLETOWN	2.533	R9XXT	Residential; Trailer site with imp.s.; ; Trailer on site
200.00	014-105-110-000	20756 NAPA AVE	MIDDLETOWN	2.846	R7X7T	Residential; Multi-single; ; Single family residence; Trailer on site
200.00	014-105-200-000	20796 NAPA AVE	MIDDLETOWN	1.531	R9XXT	Residential; Trailer site with imp.s.; ; Trailer on site
160.00	014-105-210-000	20888 ST STEPHEN AVE	MIDDLETOWN	0.634	RVXXX	Residential; Vacant; ; ;
200.00	014-105-230-000	20800 NAPA AVE	MIDDLETOWN	0.743	R9AXT	Residential; Trailer site with imp.s.; Agriculture (econ. Unit); ; Trailer on site
200.00	014-105-240-000	20848 ST STEPHEN AVE	MIDDLETOWN	0.728	R9XXT	Residential; Trailer site with imp.s.; ; Trailer on site
200.00	014-105-250-000	20878 ST STEPHEN AVE	MIDDLETOWN	0.927	R9AXT	Residential; Trailer site with imp.s.; Agriculture (econ. Unit); ; Trailer on site
200.00	014-105-260-000	20880 ST STEPHEN AVE	MIDDLETOWN	0.951	R9XXT	Residential; Trailer site with imp.s.; ; Trailer on site
200.00	014-105-270-000	20755 NAPA AVE	MIDDLETOWN	0.918	R9XXT	Residential; Trailer site with imp.s.; ; Trailer on site
200.00	014-105-280-000	20785 NAPA AVE	MIDDLETOWN	0.99	R4XXM	Residential; Single family residence; ; Misc. Imps.
200.00	014-105-290-000	20918 ST STEPHEN AVE	MIDDLETOWN	2.171	R9AXT	Residential; Trailer site with imp.s.; Agriculture (econ. Unit); ; Trailer on site
160.00	014-105-300-000	SAN JOSE AVE	MIDDLETOWN	0.94942	RVXXX	Residential; Vacant; ; ;
160.00	014-105-310-000	SAN JOSE AVE	MIDDLETOWN	0.89187	RVXXX	Residential; Vacant; ; ;
200.00	014-111-090-000	21189 SANTA CLARA RD	MIDDLETOWN	3.964	RXXXM	Residential; ; ; Misc. Imps.
200.00	014-111-100-000	21159 SANTA CLARA RD	MIDDLETOWN	3.151	R4XXX	Residential; Single family residence; ; ;
200.00	014-111-110-000	21139 SANTA CLARA RD	MIDDLETOWN	2.03	R9XXT	Residential; Trailer site with imp.s.; ; Trailer on site
200.00	014-111-130-000	21229 SANTA CLARA RD	MIDDLETOWN	1.205	R4XXM	Residential; Single family residence; ; ; Misc. Imps.
200.00	014-111-160-000	15255 TIMM WY	MIDDLETOWN	0.886	R4XXM	Residential; Single family residence; ; ; Misc. Imps.
200.00	014-111-170-000	15225 TIMM WY	MIDDLETOWN	0.893	R4XXM	Residential; Single family residence; ; ; Misc. Imps.
170.00	014-111-180-000	15205 TIMM WY	MIDDLETOWN	2.591	RVXXX	Residential; Vacant; ; ;
170.00	014-111-190-000	15200 TIMM WY	MIDDLETOWN	2.073	RVXXX	Residential; Vacant; ; ;
200.00	014-111-200-000	15395 STONEFIELD CT	MIDDLETOWN	0.346	R4XXX	Residential; Single family residence; ; ;
200.00	014-111-210-000	15385 STONEFIELD CT	MIDDLETOWN	0.602	R4XXX	Residential; Single family residence; ; ;
200.00	014-111-230-000	15365 STONEFIELD CT	MIDDLETOWN	1.307	R4XXM	Residential; Single family residence; ; ; Misc. Imps.
170.00	014-111-250-000	15215 RICH'S WY	MIDDLETOWN	3.394	RXXXM	Residential; ; ; Misc. Imps.
200.00	014-111-260-000	15210 RICH'S WY	MIDDLETOWN	1.003	R4XXM	Residential; Single family residence; ; ; Misc. Imps.
160.00	014-111-270-000	15230 RICH'S WY	MIDDLETOWN	0.871	RVXXX	Residential; Vacant; ; ;
160.00	014-111-280-000	15219 RICH'S WY	MIDDLETOWN	0.214	RVXXX	Residential; Vacant; ; ;
160.00	014-111-290-000	15225 RICH'S WY	MIDDLETOWN	0.256	RVXXX	Residential; Vacant; ; ;
200.00	014-111-300-000	15229 RICH'S WY	MIDDLETOWN	0.262	RVXXX	Residential; Vacant; ; ;
200.00	014-111-310-000	15235 RICH'S WY	MIDDLETOWN	0.222	R4XXM	Residential; Single family residence; ; ; Misc. Imps.
160.00	014-111-320-000	15379 STONEFIELD CT	MIDDLETOWN	0.25	RVXXX	Residential; Vacant; ; ;
160.00	014-111-330-000	15375 STONEFIELD CT	MIDDLETOWN	0.248	RVXXX	Residential; Vacant; ; ;
200.00	014-111-340-000	15369 STONEFIELD CT	MIDDLETOWN	0.21	R4XXM	Residential; Single family residence; ; ; Misc. Imps.
170.00	014-121-130-000	21403 PINE ST	MIDDLETOWN	1.624	CVRXX	Commercial; Vacant; Residential; ;
1,850.00	014-121-190-000	21443 PINE ST	MIDDLETOWN	1.497	YCXXX	Institutional; Church; ; ;

## REPORT OF REAL PROPERTY SUBJECT TO SPECIAL TAX TO BE COLLECTED ON 2019-2020 COUNTY TAX ROLL

PROPOSED LEVY	APN	ADDRESS	CITY	PARCEL ACRE	USE DESCR CODE	USE DESCRIPTION
200.00	014-121-210-000	21350 SANTA CLARA RD	MIDDLETOWN	2.772	R9XXT	Residential; Trailer site with imps.; ; Trailer on site
200.00	014-121-220-000	21300 SANTA CLARA RD	MIDDLETOWN	1.457	R4XXM	Residential; Single family residence; ; Misc. Imps.
200.00	014-121-240-000	21310 SANTA CLARA RD	MIDDLETOWN	0.841	R4XXX	Residential; Single family residence; ;
200.00	014-121-250-000	21320 SANTA CLARA RD	MIDDLETOWN	0.684	R4XXX	Residential; Single family residence; ;
200.00	014-121-260-000	21330 SANTA CLARA RD	MIDDLETOWN	0.659	R4XXM	Residential; Single family residence; ; Misc. Imps.
200.00	014-121-270-000	21390 SANTA CLARA RD	MIDDLETOWN	0.399	R4XXX	Residential; Single family residence; ;
200.00	014-121-280-000	21380 SANTA CLARA RD	MIDDLETOWN	0.479	R9XXT	Residential; Trailer site with imps.; ; Trailer on site
200.00	014-121-300-000	21376 SANTA CLARA RD	MIDDLETOWN	0.505	R9AXT	Residential; Trailer site with imps.; Agriculture (econ. Unit); ; Trailer on site
200.00	014-121-310-000	21370 SANTA CLARA RD	MIDDLETOWN	0.888	R4XXM	Residential; Single family residence; ; Misc. Imps.
200.00	014-121-320-000	21440 SANTA CLARA RD	MIDDLETOWN	2.588	R4XXM	Residential; Single family residence; ; Misc. Imps.
1,850.00	014-121-350-000	15299 CENTRAL PARK RD	MIDDLETOWN	3.304	NZMXM	Recreational; Office and/or Professional; Multiple usage; ; Misc. Imps.
200.00	014-121-380-000	21423 PINE ST	MIDDLETOWN	3.27903	R9AXT	Residential; Trailer site with imps.; Agriculture (econ. Unit); ; Trailer on site
170.00	014-131-050-000	21724 DRY CREEK CUTOFF	MIDDLETOWN	4.903	R7RXX	Residential; Multi-single; Residential; ;
300.00	014-131-070-000	21773 DRY CREEK ANNEX	MIDDLETOWN	3.727	R4XXM	Residential; Single family residence; ; Misc. Imps.
200.00	014-131-090-000	21480 SANTA CLARA RD	MIDDLETOWN	2.879	R4XXM	Residential; Single family residence; ; Misc. Imps.
200.00	014-131-180-000	21633 PINE ST	MIDDLETOWN	0.203	R9XXT	Residential; Trailer site with imps.; ; Trailer on site
200.00	014-131-240-000	21603 PINE ST	MIDDLETOWN	2.7	R7XXM	Residential; Multi-single; ; Misc. Imps.
170.00	014-131-270-000	21685 S STATE HWY 29	MIDDLETOWN	2.756	R9XXT	Residential; Trailer site with imps.; ; Trailer on site
170.00	014-131-280-000	21693 S STATE HWY 29	MIDDLETOWN	2.482	CXXXX	Commercial; ; ;
170.00	014-131-310-000	21683 S STATE HWY 29	MIDDLETOWN	2.587	R4XXM	Residential; Single family residence; ; Misc. Imps.
200.00	014-131-320-000	21673 S STATE HWY 29	MIDDLETOWN	4.936	R9XXT	Residential; Trailer site with imps.; ; Trailer on site
200.00	014-131-330-000	21653 S STATE HWY 29	MIDDLETOWN	10.644	R7X7M	Residential; Multi-single; ; Single family residence; Misc. Imps.
170.00	014-131-340-000	21663 S STATE HWY 29	MIDDLETOWN	2.607	R7CXT	Residential; Multi-single; Commercial; ; Trailer on site
200.00	014-131-350-000	21743 DRY CREEK ANNEX	MIDDLETOWN	2.545	R9XXT	Residential; Trailer site with imps.; ; Trailer on site
200.00	014-131-360-000	21733 DRY CREEK ANNEX	MIDDLETOWN	2.538	R4XXM	Residential; Single family residence; ; Misc. Imps.
200.00	014-131-380-000	21573 PINE ST	MIDDLETOWN	3.907	R4XXM	Residential; Single family residence; ; Misc. Imps.
200.00	014-131-400-000	21553 PINE ST	MIDDLETOWN	4.514	R4XXM	Residential; Single family residence; ; Misc. Imps.
200.00	014-131-410-000	21533 PINE ST	MIDDLETOWN	2.72	R9XXT	Residential; Trailer site with imps.; ; Trailer on site
160.00	014-131-420-000	21714 DRY CREEK CUTOFF	MIDDLETOWN	0.956	R9XXM	Residential; Trailer site with imps.; ; Misc. Imps.
170.00	014-131-430-000	21704 DRY CREEK CUTOFF	MIDDLETOWN	3.902	RVXXX	Residential; Vacant; ; ;
200.00	014-132-200-000	21550 S STATE HWY 29	MIDDLETOWN	5.486	R4B1M	Residential; Single family residence; Agriculture (non-econ); Irrigated; Misc. Imps.
170.00	014-132-260-000	21760 S STATE HWY 29	MIDDLETOWN	1.609	R9XXM	Residential; Trailer site with imps.; ; Misc. Imps.
500.00	014-132-280-000	21570 S STATE HWY 29	MIDDLETOWN	2.673	C7RXM	Commercial; Multi-single; Residential; ; Misc. Imps.
200.00	014-132-310-000	21590 S STATE HWY 29	MIDDLETOWN	11.136	R9AXT	Residential; Trailer site with imps.; Agriculture (econ. Unit); ; Trailer on site
200.00	014-132-320-000	21780 S STATE HWY 29	MIDDLETOWN	2.199	R4XXX	Residential; Single family residence; ;
170.00	014-132-330-000	21800 S STATE HWY 29	MIDDLETOWN	1.4	RVXXX	Residential; Vacant; ; ;



## REPORT OF REAL PROPERTY SUBJECT TO SPECIAL TAX TO BE COLLECTED ON 2019-2020 COUNTY TAX ROLL

PROPOSED LEVY	APN	ADDRESS	CITY	PARCEL ACRE	USE DESCR CODE	USE DESCRIPTION
1,850.00	014-132-340-000	21640 S STATE HWY 29	MIDDLETOWN	6.715	YSXXM	Institutional; School; ; Misc. Imps.
200.00	014-140-020-000	17525 BUTTS CANYON RD	MIDDLETOWN	15.77	R7B8T	Residential; Multi-single; Agriculture (non-econ); Livestock; Trailer on site
200.00	014-140-050-000	17320 BUTTS CANYON RD	MIDDLETOWN	419.584	AXR7X	Agriculture (econ. unit); ; Residential; Single family residence;
200.00	014-140-061-000	17500 BUTTS CANYON RD	MIDDLETOWN	27.679	R4XXM	Residential; Single family residence; ; ; Misc. Imps.
200.00	014-140-081-000	21075 LOCONOMI RD	MIDDLETOWN	20.361	RXXXM	Residential; ; ; Misc. Imps.
200.00	014-140-091-000	21055 LOCONOMI RD	MIDDLETOWN	20.109	R4XXM	Residential; Single family residence; ; ; Misc. Imps.
200.00	014-140-101-000	21095 LOCONOMI RD	MIDDLETOWN	38.297	R4XXM	Residential; Single family residence; ; ; Misc. Imps.
200.00	014-140-111-000	21060 LOCONOMI RD	MIDDLETOWN	30.508	R9XXT	Residential; Trailer site with imp.; ; ; Trailer on site
200.00	014-140-121-000	21080 LOCONOMI RD	MIDDLETOWN	19.8	R7B8T	
200.00	014-140-131-000	21122 LOCONOMI RD	MIDDLETOWN	20.208	RXXXM	Residential; ; ; Misc. Imps.
200.00	014-140-141-000	21132 LOCONOMI RD	MIDDLETOWN	24.743	R4XXM	Residential; Single family residence; ; ; Misc. Imps.
200.00	014-140-151-000	17864 BUTTS CANYON RD	MIDDLETOWN	28.473	R7X7T	Residential; Multi-single; ; Single family residence; Trailer on site
200.00	014-140-161-000	21475 EUREKA RD	MIDDLETOWN	20.309	RVB8X	Residential; Vacant; Agriculture (non-econ); Livestock;
200.00	014-140-171-000	21355 EUREKA RD	MIDDLETOWN	20.082	RVB8X	Residential; Vacant; Agriculture (non-econ); Livestock;
200.00	014-140-181-000	21225 EUREKA RD	MIDDLETOWN	29.932	RVXXX	Residential; Vacant; ; ;
200.00	014-140-191-000	21210 EUREKA RD	MIDDLETOWN	28.616	RVB8X	Residential; Vacant; Agriculture (non-econ); Livestock;
200.00	014-140-201-000	21340 EUREKA RD	MIDDLETOWN	20.734	RXXXM	Residential; ; ; Misc. Imps.
200.00	014-140-211-000	21470 EUREKA RD	MIDDLETOWN	20.544	RVB8X	Residential; Vacant; Agriculture (non-econ); Livestock;
200.00	014-140-221-000	21500 EUREKA RD	MIDDLETOWN	19.273	R4XXM	Residential; Single family residence; ; ; Misc. Imps.
200.00	014-140-231-000	18216 BUTTS CANYON RD	MIDDLETOWN	14.963	R9XXT	Residential; Trailer site with imp.; ; ; Trailer on site
200.00	014-140-250-000	17150 BUTTS CANYON RD	MIDDLETOWN	2.315	R7XXM	Residential; Multi-single; ; ; Misc. Imps.
200.00	014-140-260-000	17113 BUTTS CANYON RD	MIDDLETOWN	11.173	R4XXM	Residential; Single family residence; ; ; Misc. Imps.
200.00	014-140-270-000	17277 BUTTS CANYON RD	MIDDLETOWN	10.118	RXXXM	Residential; ; ; Misc. Imps.
200.00	014-140-300-000	21125 LOCONOMI RD	MIDDLETOWN	5.21	R4XXM	Residential; Single family residence; ; ; Misc. Imps.
200.00	014-140-310-000	21119 LOCONOMI RD	MIDDLETOWN	5.176	R4XXM	Residential; Single family residence; ; ; Misc. Imps.
200.00	014-140-320-000	21121 LOCONOMI RD	MIDDLETOWN	9.887	RVXXX	Residential; Vacant; ; ;
180.00	014-140-330-000	17349 BUTTS CANYON RD	MIDDLETOWN	5.961	RVXXX	Residential; Vacant; ; ;
170.00	014-140-340-000	21445 TRIPLE Y RD	MIDDLETOWN	4.785	RVXXX	Residential; Vacant; ; ;
170.00	014-140-350-000	21463 TRIPLE Y RD	MIDDLETOWN	4.91	RVXXX	Residential; Vacant; ; ;
180.00	014-140-360-000	21471 TRIPLE Y RD	MIDDLETOWN	5.298	RVXXX	Residential; Vacant; ; ;
200.00	014-150-030-000	18307 BUTTS CANYON RD	MIDDLETOWN	157.866	R4AXB	Residential; Single family residence; Agriculture (econ. Unit); ; Pears
200.00	014-150-040-000	18515 BUTTS CANYON RD	MIDDLETOWN	79.102	AVXXX	Agriculture (econ. unit); Vacant; ; ;
200.00	014-150-050-000	17715 BUTTS CANYON RD	MIDDLETOWN	42.245	BVXXX	Agriculture (non-econ.); Vacant; ; ;
200.00	014-150-060-000	21751 CALLAYOMI RD	MIDDLETOWN	10.623	R4XXM	Residential; Single family residence; ; ; Misc. Imps.
200.00	014-150-080-000	21850 CALLAYOMI RD	MIDDLETOWN	19.966	RVBXX	Residential; Vacant; Agriculture (non-econ); ;
200.00	014-150-090-000	21810 CALLAYOMI RD	MIDDLETOWN	19.917	RVBXX	Residential; Vacant; Agriculture (non-econ); ;

## REPORT OF REAL PROPERTY SUBJECT TO SPECIAL TAX TO BE COLLECTED ON 2019-2020 COUNTY TAX ROLL

PROPOSED LEVY	APN	ADDRESS	CITY	PARCEL ACRE	USE DESCR CODE	USE DESCRIPTION
200.00	014-150-100-000	21770 CALLAYOMI RD	MIDDLETOWN	20.71	RVBXX	Residential; Vacant; Agriculture (non-econ); ;
200.00	014-150-110-000	21730 CALLAYOMI RD	MIDDLETOWN	19.746	RVBXX	Residential; Vacant; Agriculture (non-econ); ;
200.00	014-150-120-000	21710 CALLAYOMI RD	MIDDLETOWN	18.322	RVBXX	Residential; Vacant; Agriculture (non-econ); ;
200.00	014-150-130-000	18103 BUTTS CANYON RD	MIDDLETOWN	27.57	RVBXX	Residential; Vacant; Agriculture (non-econ); ;
200.00	014-150-140-000	21803 WALNUT RD	MIDDLETOWN	19.508	RVBXX	Residential; Vacant; Agriculture (non-econ); ;
200.00	014-150-150-000	21823 WALNUT RD	MIDDLETOWN	19.974	RVBXX	Residential; Vacant; Agriculture (non-econ); ;
200.00	014-150-160-000	21843 WALNUT RD	MIDDLETOWN	20.118	RVBXX	Residential; Vacant; Agriculture (non-econ); ;
180.00	014-150-170-000	21791 CALLAYOMI RD	MIDDLETOWN	9.92	RVXXX	Residential; Vacant; ; ;
200.00	014-150-180-000	21843 CALLAYOMI RD	MIDDLETOWN	19.799	RVXXX	Residential; Vacant; ; ;
200.00	014-150-190-000	21915 CALLAYOMI RD	MIDDLETOWN	20.011	R9XXT	Residential; Trailer site with imps.; ; Trailer on site
200.00	014-160-010-000	21943 SHEVELAND RD	MIDDLETOWN	17.86	R7XXM	Residential; Multi-single; ; ; Misc. Imps.
200.00	014-160-050-000	22063 S STATE HWY 29	MIDDLETOWN	0.464	R4XXM	Residential; Single family residence; ; ; Misc. Imps.
200.00	014-160-090-000	22033 S STATE HWY 29	MIDDLETOWN	8.39	R4XXM	Residential; Single family residence; ; ; Misc. Imps.
200.00	014-160-100-000	21973 S STATE HWY 29	MIDDLETOWN	1.161	R7XXM	Residential; Multi-single; ; ; Misc. Imps.
200.00	014-170-020-000	15336 WESTERN MINE RD	MIDDLETOWN	4.987	R4XXM	Residential; Single family residence; ; ; Misc. Imps.
170.00	014-170-030-000	15322 WESTERN MINE RD	MIDDLETOWN	3.067	RVXXX	Residential; Vacant; ; ;
200.00	014-170-040-000	15342 WESTERN MINE RD	MIDDLETOWN	5.207	R9XXT	Residential; Trailer site with imps.; ; Trailer on site
200.00	014-170-060-000	15305 WESTERN MINE RD	MIDDLETOWN	0.608	R9XXT	Residential; Trailer site with imps.; ; Trailer on site
170.00	014-170-070-000	15347 WESTERN MINE RD	MIDDLETOWN	1.457	RVXXX	Residential; Vacant; ; ;
200.00	014-170-140-000	15510 WESTERN MINE RD	MIDDLETOWN	9.899	R4XXM	Residential; Single family residence; ; ; Misc. Imps.
200.00	014-170-210-000	22539 WESTERN MINE ROAD EXT	MIDDLETOWN	6.181	R4XXM	Residential; Single family residence; ; ; Misc. Imps.
200.00	014-170-220-000	22610 WESTERN MINE ROAD EXT	MIDDLETOWN	6.728	R4XXM	Residential; Single family residence; ; ; Misc. Imps.
200.00	014-170-230-000	15555 WESTERN MINE RD	MIDDLETOWN	4.733	R4XXX	Residential; Single family residence; ; ;
200.00	014-170-240-000	22469 WESTERN MINE ROAD EXT	MIDDLETOWN	15.734	R4XXM	Residential; Single family residence; ; ; Misc. Imps.
200.00	014-170-260-000	15502 WESTERN MINE RD	MIDDLETOWN	1.832	R9XXT	Residential; Trailer site with imps.; ; Trailer on site
200.00	014-170-270-000	23036 S STATE HWY 29	MIDDLETOWN	10.547	RVXXX	Residential; Vacant; ; ;
160.00	014-170-280-000	15483 WESTERN MINE RD	MIDDLETOWN	0.56	RVXXX	Residential; Vacant; ; ;
200.00	014-170-301-000	22823 S STATE HWY 29	MIDDLETOWN	33.329	RXXXM	Residential; ; ; ; Misc. Imps.
200.00	014-180-130-000	15384 MCKELL RD	MIDDLETOWN	1.729	R4XXM	Residential; Single family residence; ; ; Misc. Imps.
200.00	014-180-260-000	23445 WEST RD	MIDDLETOWN	14.73	R7X7M	Residential; Multi-single; ; Single family residence; Misc. Imps.
160.00	014-180-290-000	23103 WEST RD	MIDDLETOWN	0.955	RVXXX	Residential; Vacant; ; ;
200.00	014-180-310-000	23339 WEST RD	MIDDLETOWN	1.297	R4XXM	Residential; Single family residence; ; ; Misc. Imps.
200.00	014-180-320-000	23345 WEST RD	MIDDLETOWN	5.688	R7XXT	Residential; Multi-single; ; ; Trailer on site
200.00	014-180-350-000	23510 WEST RD	MIDDLETOWN	5.748	R9XXT	Residential; Trailer site with imps.; ; Trailer on site
200.00	014-180-401-000	23285 WEST RD	MIDDLETOWN	5.499	R4XXM	Residential; Single family residence; ; ; Misc. Imps.
-	014-180-411-000	23295 WEST RD	MIDDLETOWN	2.392	RVXXX	Residential; Vacant; ; ;

## REPORT OF REAL PROPERTY SUBJECT TO SPECIAL TAX TO BE COLLECTED ON 2019-2020 COUNTY TAX ROLL

PROPOSED LEVY	APN	ADDRESS	CITY	PARCEL ACRE	USE DESCR CODE	USE DESCRIPTION
180.00	014-180-420-000	15416 MCKELL RD	MIDDLETOWN	8.77231	RVXXX	Residential; Vacant; ; ;
170.00	014-190-040-000	23507 HILDERBRAND DR	MIDDLETOWN	1.896	RVXXX	Residential; Vacant; ; ;
200.00	014-190-050-000	23539 HILDERBRAND DR	MIDDLETOWN	1.813	R4XXM	Residential; Single family residence; ; ; Misc. Imps.
200.00	014-190-070-000	23619 HILDERBRAND DR	MIDDLETOWN	1.559	R4XXM	Residential; Single family residence; ; ; Misc. Imps.
170.00	014-190-210-000	23582 WEST RD	MIDDLETOWN	1.196	RVXXX	Residential; Vacant; ; ;
170.00	014-190-220-000	23570 MIRABEL RD	MIDDLETOWN	1.653	RVXXX	Residential; Vacant; ; ;
200.00	014-190-230-000	23604 WEST RD	MIDDLETOWN	1.115	R4XXM	Residential; Single family residence; ; ; Misc. Imps.
200.00	014-190-240-000	23592 MIRABEL RD	MIDDLETOWN	1.292	R4XXX	Residential; Single family residence; ; ;
200.00	014-190-250-000	23626 WEST RD	MIDDLETOWN	1.403	R8XXT	Residential; Trailer site; ; ; Trailer on site
200.00	014-190-270-000	23648 WEST RD	MIDDLETOWN	1.252	R8XXT	Residential; Trailer site; ; ; Trailer on site
170.00	014-190-290-000	23670 WEST RD	MIDDLETOWN	2.5	RVXXX	Residential; Vacant; ; ;
170.00	014-190-320-000	23504 MIRABEL RD	MIDDLETOWN	1.619	RVXXX	Residential; Vacant; ; ;
200.00	014-190-340-000	23526 MIRABEL RD	MIDDLETOWN	1.64	R4XXM	Residential; Single family residence; ; ; Misc. Imps.
200.00	014-190-350-000	23560 WEST RD	MIDDLETOWN	0.837	R4XXM	Residential; Single family residence; ; ; Misc. Imps.
200.00	014-190-360-000	23548 MIRABEL RD	MIDDLETOWN	1.363	R4XXX	Residential; Single family residence; ; ;
200.00	014-190-420-000	23658 MIRABEL RD	MIDDLETOWN	1.922	R4XXM	Residential; Single family residence; ; ; Misc. Imps.
200.00	014-190-450-000	23635 HILDERBRAND DR	MIDDLETOWN	3.196	R4XXM	Residential; Single family residence; ; ; Misc. Imps.
200.00	014-190-460-000	23651 HILDERBRAND DR	MIDDLETOWN	1.369	R8XXT	Residential; Trailer site; ; ; Trailer on site
200.00	014-190-470-000	23667 HILDERBRAND DR	MIDDLETOWN	1.193	R8XXX	Residential; Trailer site; ; ;
200.00	014-190-480-000	23603 HILDERBRAND DR	MIDDLETOWN	1.849	R7X7M	Residential; Multi-single; ; Single family residence; Misc. Imps.
200.00	014-190-490-000	23571 HILDERBRAND DR	MIDDLETOWN	1.505	R9AXT	Residential; Trailer site with imp.s.; Agriculture (econ. Unit); ; Trailer on site
200.00	014-190-510-000	23516 WEST RD	MIDDLETOWN	1.91	R9XXT	Residential; Trailer site with imp.s.; ; ; Trailer on site
200.00	014-190-520-000	23636 MIRABEL RD	MIDDLETOWN	1.114	R7X7M	Residential; Multi-single; ; Single family residence; Misc. Imps.
170.00	014-190-530-000	23614 MIRABEL RD	MIDDLETOWN	1.408		Residential; Trailer site with imp.s.; Agriculture (econ. Unit); ; Trailer on site
200.00	014-200-060-000	23747 HILDERBRAND DR	MIDDLETOWN	1.052	R9AXT	Residential; Trailer site with imp.s.; ; ; Trailer on site
200.00	014-200-070-000	23763 HILDERBRAND DR	MIDDLETOWN	1.013	R9XXT	Residential; Trailer site with imp.s.; ; ; Trailer on site
160.00	014-200-080-000	23779 HILDERBRAND DR	MIDDLETOWN	0.902	RXXXM	Residential; ; ; ; Misc. Imps.
200.00	014-200-090-000	23811 HILDERBRAND DR	MIDDLETOWN	1.058	R4XXX	Residential; Single family residence; ; ;
160.00	014-200-100-000	23827 HILDERBRAND DR	MIDDLETOWN	0.821	RVXXX	Residential; Vacant; ; ;
200.00	014-200-230-000	23715 HILDERBRAND DR	MIDDLETOWN	1.241	R4XXM	Residential; Single family residence; ; ; Misc. Imps.
170.00	014-200-240-000	23731 HILDERBRAND DR	MIDDLETOWN	1.376	RVXXX	Residential; Vacant; ; ;
160.00	014-200-250-000	23843 HILDERBRAND DR	MIDDLETOWN	0.83	RVXXX	Residential; Vacant; ; ;
200.00	014-200-260-000	23859 HILDERBRAND DR	MIDDLETOWN	1.092	R7X7T	Residential; Multi-single; ; Single family residence; Trailer on site
200.00	014-200-270-000	23875 HILDERBRAND DR	MIDDLETOWN	1.269	R4XXX	Residential; Single family residence; ; ;
200.00	014-200-280-000	23891 HILDERBRAND DR	MIDDLETOWN	1.3	R9AXT	Residential; Trailer site with imp.s.; Agriculture (econ. Unit); ; Trailer on site
160.00	014-200-380-000	23878 MIRABEL RD	MIDDLETOWN	0.862	RXXXM	Residential; ; ; ; Misc. Imps.

## REPORT OF REAL PROPERTY SUBJECT TO SPECIAL TAX TO BE COLLECTED ON 2019-2020 COUNTY TAX ROLL

PROPOSED LEVY	APN	ADDRESS	CITY	PARCEL ACRE	USE DESCR CODE	USE DESCRIPTION
200.00	014-200-390-000	23900 MIRABEL RD	MIDDLETOWN	0.996	R4XXM	Residential; Single family residence; ; ; Misc. Imps.
200.00	014-200-400-000	23690 WEST RD	MIDDLETOWN	1.364	R4XXM	Residential; Single family residence; ; ; Misc. Imps.
200.00	014-200-410-000	23680 MIRABEL RD	MIDDLETOWN	0.929	R9AXT	Residential; Trailer site with imp.; Agriculture (econ. Unit); ; Trailer on site
200.00	014-200-420-000	23710 WEST RD	MIDDLETOWN	1.186	R4XXM	Residential; Single family residence; ; ; Misc. Imps.
160.00	014-200-430-000	23702 MIRABEL RD	MIDDLETOWN	0.714	RVXXX	Residential; Vacant; ; ;
200.00	014-200-460-000	23768 MIRABEL RD	MIDDLETOWN	0.476	R4XXM	Residential; Single family residence; ; ; Misc. Imps.
200.00	014-200-480-000	23790 MIRABEL RD	MIDDLETOWN	0.495	R4XXM	Residential; Single family residence; ; ; Misc. Imps.
200.00	014-200-500-000	23834 MIRABEL RD	MIDDLETOWN	0.969	R4XXM	Residential; Single family residence; ; ; Misc. Imps.
200.00	014-200-510-000	23922 MIRABEL RD	MIDDLETOWN	1.068	R9AXT	Residential; Trailer site with imp.; Agriculture (econ. Unit); ; Trailer on site
200.00	014-200-520-000	23944 MIRABEL RD	MIDDLETOWN	0.979	R9XXT	Residential; Trailer site with imp.; ; ; Trailer on site
200.00	014-200-530-000	23966 MIRABEL RD	MIDDLETOWN	0.872	R9XXT	Residential; Trailer site with imp.; ; ; Trailer on site
160.00	014-200-540-000	23988 MIRABEL RD	MIDDLETOWN	0.778	RVXXX	Residential; Vacant; ; ;
160.00	014-200-550-000	24010 MIRABEL RD	MIDDLETOWN	0.776	RVXXX	Residential; Vacant; ; ;
160.00	014-200-570-000	23812 MIRABEL RD	MIDDLETOWN	0.499	RVXXX	Residential; Vacant; ; ;
200.00	014-200-590-000	23724 MIRABEL RD	MIDDLETOWN	0.638	R9AXT	Residential; Trailer site with imp.; Agriculture (econ. Unit); ; Trailer on site
200.00	014-200-610-000	23856 MIRABEL RD	MIDDLETOWN	0.898	R4XXM	Residential; Single family residence; ; ; Misc. Imps.
200.00	014-200-630-000	23746 MIRABEL RD	MIDDLETOWN	0.641	R4XXX	Residential; Single family residence; ; ;
160.00	014-200-670-000	23824 MIRABEL RD(ROADWAY)	MIDDLETOWN	0.426	RVXXX	Residential; Vacant; ; ;
200.00	014-200-680-000	23780 WEST RD	MIDDLETOWN	1.342	R4XXM	Residential; Single family residence; ; ; Misc. Imps.
180.00	014-200-720-000	23889 WEST RD	MIDDLETOWN	8.903	RVXXX	Residential; Vacant; ; ;
170.00	014-200-730-000	23844 WEST RD	MIDDLETOWN	1.117	RVXXX	Residential; Vacant; ; ;
200.00	014-200-740-000	23868 WEST RD	MIDDLETOWN	1.754	R4XXM	Residential; Single family residence; ; ; Misc. Imps.
170.00	014-200-760-000	23947 HILDERBRAND DR	MIDDLETOWN	1.502	RVXXX	Residential; Vacant; ; ;
200.00	014-200-770-000	23939 HILDERBRAND DR	MIDDLETOWN	1.093	R4XXX	Residential; Single family residence; ; ;
200.00	014-200-780-000	23907 HILDERBRAND DR	MIDDLETOWN	2.367	R4XXM	Residential; Single family residence; ; ; Misc. Imps.
200.00	014-200-790-000	23699 HILDERBRAND DR	MIDDLETOWN	2.497	R9XXT	Residential; Trailer site with imp.; ; ; Trailer on site
200.00	014-200-800-000	23800 WEST RD	MIDDLETOWN	2.335	R7X7M	Residential; Multi-single; ; Single family residence; Misc. Imps.
200.00	014-200-810-000	23730 WEST RD	MIDDLETOWN	1.958	R4XXM	Residential; Single family residence; ; ; Misc. Imps.
200.00	014-210-040-000	24019 HILDERBRAND DR	MIDDLETOWN	1.491	R7X7M	Residential; Multi-single; ; Single family residence; Misc. Imps.
200.00	014-210-050-000	24035 HILDERBRAND DR	MIDDLETOWN	0.978	R4XXM	Residential; Single family residence; ; ; Misc. Imps.
200.00	014-210-060-000	24051 HILDERBRAND DR	MIDDLETOWN	1.074	R9XXT	Residential; Trailer site with imp.; ; ; Trailer on site
170.00	014-210-130-000	23955 HILDERBRAND DR	MIDDLETOWN	1.352	RVXXX	Residential; Vacant; ; ;
170.00	014-210-140-000	23971 HILDERBRAND DR	MIDDLETOWN	1.223	RVXXX	Residential; Vacant; ; ;
200.00	014-210-150-000	23991 HILDERBRAND DR	MIDDLETOWN	1.481	R4XXM	Residential; Single family residence; ; ; Misc. Imps.
200.00	014-210-160-000	24003 HILDERBRAND DR	MIDDLETOWN	1.224	R9XXT	Residential; Trailer site with imp.; ; ; Trailer on site
200.00	014-210-180-000	24034 MIRABEL RD	MIDDLETOWN	0.998	R7X7M	Residential; Multi-single; ; Single family residence; Misc. Imps.

## REPORT OF REAL PROPERTY SUBJECT TO SPECIAL TAX TO BE COLLECTED ON 2019-2020 COUNTY TAX ROLL

PROPOSED LEVY	APN	ADDRESS	CITY	PARCEL ACRE	USE DESCR CODE	USE DESCRIPTION
200.00	014-210-220-000	24058 MIRABEL RD	MIDDLETOWN	0.866	R9XXT	Residential; Trailer site with imps.; ; Trailer on site
200.00	014-210-240-000	24101 HILDERBRAND DR	MIDDLETOWN	0.872	R4XXM	Residential; Single family residence; ; ; Misc. Imps.
200.00	014-210-270-000	24082 MIRABEL RD	MIDDLETOWN	0.789	R4XXX	Residential; Single family residence; ; ;
200.00	014-210-290-000	24106 MIRABEL RD	MIDDLETOWN	0.48	R4XXX	Residential; Single family residence; ; ;
200.00	014-210-300-000	24130 MIRABEL RD	MIDDLETOWN	0.521	R4XXM	Residential; Single family residence; ; ; Misc. Imps.
200.00	014-210-310-000	24154 MIRABEL RD	MIDDLETOWN	0.481	R4XXM	Residential; Single family residence; ; ; Misc. Imps.
160.00	014-210-320-000	24178 MIRABEL RD	MIDDLETOWN	0.509	RVXXX	Residential; Vacant; ; ;
200.00	014-210-330-000	24067 HILDERBRAND DR	MIDDLETOWN	1.637	R4XXM	Residential; Single family residence; ; ; Misc. Imps.
200.00	014-230-010-000	16728 U.S.S. LIBERTY LN	MIDDLETOWN	626.156	AGR7M	Agriculture (econ. unit); Grazing; Residential; Single family residence; Misc. Imps.
200.00	014-230-051-000	17631 BIG CANYON RD	MIDDLETOWN	405.79	AGX2X	Agriculture (econ. unit); Grazing; ; Brushlands;
200.00	014-230-090-000	17985 SPRUCE RD EXT	MIDDLETOWN	47.608	AGX2M	Agriculture (econ. unit); Grazing; ; Brushlands; Misc. Imps.
200.00	014-230-111-000	17907 SPRUCE RD EXT	MIDDLETOWN	306.492	AGX2X	Agriculture (econ. unit); Grazing; ; Brushlands;
200.00	014-230-120-000	17824 U.S.S. LIBERTY LN	MIDDLETOWN	672.767	ADR7T	Agriculture (econ. unit); Diversified Ag.; Residential; Single family residence; Trailer on site
200.00	014-230-131-000	17352 BIG CANYON RD	MIDDLETOWN	751.278	AGX2X	Agriculture (econ. unit); Grazing; ; Brushlands;
200.00	014-240-100-000	19276 HARBIN SPRINGS RD	MIDDLETOWN	1728.25	AGX2M	Agriculture (econ. unit); Grazing; ; Brushlands; Misc. Imps.
200.00	014-240-110-000	19682 BIG CANYON RD	MIDDLETOWN	929.35	AXR7M	Agriculture (econ. unit); Residential; Single family residence; Misc. Imps.
170.00	014-250-050-000	20103 S STATE HWY 29	MIDDLETOWN	2.824	RVXXX	Residential; Vacant; ; ;
200.00	014-250-071-000	19395 S STATE HWY 29	MIDDLETOWN	552.686	ALXXX	Agriculture (econ. unit); Livestock; ; ;
200.00	014-250-101-000	18655 S STATE HWY 29	MIDDLETOWN	509.858	ALXXX	Agriculture (econ. unit); Livestock; ; ;
200.00	014-250-110-000	18545 S STATE HWY 29	MIDDLETOWN	139.988	AGX2X	Agriculture (econ. unit); Grazing; ; Brushlands;
200.00	014-250-141-000	20333 S STATE HWY 29	MIDDLETOWN	511.264	ALR7X	Agriculture (econ. unit); Livestock; Residential; Single family residence;
200.00	014-260-240-000	18765 HARTMANN RD	MIDDLETOWN	16.734	RVXXX	Residential; Vacant; ; ;
200.00	014-260-360-000	18196 S STATE HWY 29	MIDDLETOWN	104.318	AXRXX	Agriculture (econ. unit); Residential; ;
200.00	014-260-450-000	18951 HARTMANN RD	MIDDLETOWN	23.917	RXBXM	Residential; ; Agriculture (non-econ); ; Misc. Imps.
200.00	014-260-510-000	18426 S STATE HWY 29	MIDDLETOWN	45.43	AXR7X	Agriculture (econ. unit); Residential; Single family residence;
180.00	014-260-540-000	18971 HARTMANN RD	MIDDLETOWN	5.594	RVXXX	Residential; Vacant; ; ;
200.00	014-270-050-000	18795 GRANGE RD	MIDDLETOWN	169.419	ADR7M	Agriculture (econ. unit); Diversified Ag.; Residential; Single family residence; Misc. Imps.
200.00	014-270-130-000	18940 GRANGE RD	MIDDLETOWN	20.192	R4XXM	Residential; Single family residence; ; ; Misc. Imps.
200.00	014-270-140-000	18984 GRANGE RD	MIDDLETOWN	21.484	R4B8M	Residential; Single family residence; Agriculture (non-econ); Livestock; Misc. Imps.
200.00	014-270-401-000	18565 GUENOC LN	MIDDLETOWN	33.52	R9XXT	Residential; Trailer site with imps.; ; ; Trailer on site
2,000.00	014-270-411-000	18795 S STATE HWY 29	MIDDLETOWN	7.334	CEXXX	Commercial; Retail outlet and/or Service shop; ; ;
200.00	014-270-421-000	18500 GRANGE RD	MIDDLETOWN	12.485	RVXXX	Residential; Vacant; ; ;
200.00	014-270-441-000	18720 GRANGE RD	MIDDLETOWN	10.082	R4XXM	Residential; Single family residence; ; ; Misc. Imps.
200.00	014-270-451-000	18808 GRANGE RD	MIDDLETOWN	4.875	R9XXT	Residential; Trailer site with imps.; ; ; Trailer on site
200.00	014-270-461-000	18852 GRANGE RD	MIDDLETOWN	4.954	R7XXT	Residential; Multi-single; ; ; Trailer on site
200.00	014-270-481-000	18764 GRANGE RD	MIDDLETOWN	20.099	R4XXX	Residential; Single family residence; ; ;

## REPORT OF REAL PROPERTY SUBJECT TO SPECIAL TAX TO BE COLLECTED ON 2019-2020 COUNTY TAX ROLL

PROPOSED LEVY	APN	ADDRESS	CITY	PARCEL ACRE	USE DESCR CODE	USE DESCRIPTION
200.00	014-270-491-000	18440 GRANGE RD	MIDDLETOWN	23.653	R9BXT	Residential; Trailer site with imp.; Agriculture (non-econ); ; Trailer on site
200.00	014-270-501-000	19396 S STATE HWY 29	MIDDLETOWN	25.839	BXX1M	Agriculture (non-econ.); ; Irrigated; Misc. Imps.
200.00	014-270-511-000	19508 S STATE HWY 29	MIDDLETOWN	33.867	RVXXX	Residential; Vacant; ; ;
200.00	014-270-521-000	18540 GRANGE RD	MIDDLETOWN	2.241	R4XXM	Residential; Single family residence; ; ; Misc. Imps.
200.00	014-270-531-000	18566 GRANGE RD	MIDDLETOWN	2.192	R9XXT	Residential; Trailer site with imp.; ; ; Trailer on site
200.00	014-270-541-000	19300 LONG HORN LANE	MIDDLETOWN	2.937	R9XXT	Residential; Trailer site with imp.; ; ; Trailer on site
200.00	014-270-551-000	19400 LONG HORN LANE	MIDDLETOWN	5.031	R4XXM	Residential; Single family residence; ; ; Misc. Imps.
200.00	014-270-600-000	18585 GUENOC LN	MIDDLETOWN	12.496	R4XXM	Residential; Single family residence; ; ; Misc. Imps.
-	014-270-610-000	18725 S STATE HWY 29	MIDDLETOWN	1.09	RVXXX	Residential; Vacant; ; ;
1,650.00	014-270-640-000	18875 S STATE HWY 29	MIDDLETOWN	11.156	CXXXM	Commercial; ; ; ; Misc. Imps.
200.00	014-270-650-000	19325 S STATE HWY 29	MIDDLETOWN	12.665	RXXXM	Residential; ; ; ; Misc. Imps.
200.00	014-270-660-000	18953 GRANGE RD	MIDDLETOWN	5.949	AXX1D	Agriculture (econ. unit); ; ; Irrigated; Grapes
200.00	014-270-670-000	18963 GRANGE RD	MIDDLETOWN	58.489	AXX1D	Agriculture (econ. unit); ; ; Irrigated; Grapes
170.00	014-270-680-000	18355 VINTAGE CT	MIDDLETOWN	1.364	CVXXX	Commercial; Vacant; ; ;
170.00	014-270-690-000	18400 VINTAGE CT	MIDDLETOWN	1.332	CVXXX	Commercial; Vacant; ; ;
2,000.00	014-270-710-000	18300 VINTAGE CT	MIDDLETOWN	1.141	C#XXM	
170.00	014-270-750-000	19490 LONG HORN LANE	MIDDLETOWN	4.842	RVXXX	Residential; Vacant; ; ;
200.00	014-270-760-000	19465 LONG HORN LANE	MIDDLETOWN	4.991	RXXXM	Residential; ; ; ; Misc. Imps.
180.00	014-270-770-000	19590 LONG HORN LANE	MIDDLETOWN	5.048	R4XXM	Residential; Single family residence; ; ; Misc. Imps.
200.00	014-270-780-000	19600 LONG HORN LANE	MIDDLETOWN	18.368	R4XXM	Residential; Single family residence; ; ; Misc. Imps.
170.00	014-270-790-000	18350 EMPIRE LN	MIDDLETOWN	1.299	CVXXX	Commercial; Vacant; ; ;
170.00	014-270-800-000	18345 EMPIRE LN	MIDDLETOWN	1.267	CVXXX	Commercial; Vacant; ; ;
170.00	014-270-810-000	18245 EMPIRE LN	MIDDLETOWN	1.147	CVXXX	Commercial; Vacant; ; ;
1,850.00	014-270-820-000	18150 EMPIRE LN	MIDDLETOWN	6.271	C#RXM	
200.00	014-280-040-000	19102 GRANGE RD	MIDDLETOWN	785.974	ALR7M	Agriculture (econ. unit); Livestock; Residential; Single family residence; Misc. Imps.
200.00	014-280-100-000	20104 S STATE HWY 29	MIDDLETOWN	95.707	R7B8T	
200.00	014-280-110-000	20226 S STATE HWY 29	MIDDLETOWN	106.122	AGXXX	Agriculture (econ. unit); Grazing; ; ;
200.00	014-280-120-000	20342 S STATE HWY 29	MIDDLETOWN	100.317	ALXXX	Agriculture (econ. unit); Livestock; ; ;
200.00	014-280-130-000	20438 S STATE HWY 29	MIDDLETOWN	95.16	ALXXX	Agriculture (econ. unit); Livestock; ; ;
200.00	014-280-140-000	19462 GRANGE RD	MIDDLETOWN	222.662	AGR1T	
200.00	014-280-150-000	19892 GRANGE RD	MIDDLETOWN	1.451	R9XXT	Residential; Trailer site with imp.; ; ; Trailer on site
1,650.00	014-280-180-000	19970 S STATE HWY 29	MIDDLETOWN	498.695	NRXXM	Recreational; Comm. - recreational; ; ; Misc. Imps.
200.00	014-290-081-000	19955 GRANGE RD	MIDDLETOWN	352.148	ALR7M	Agriculture (econ. unit); Livestock; Residential; Single family residence; Misc. Imps.
160.00	014-290-110-000	19233 GRANGE RD	MIDDLETOWN	0.422	RVXXX	Residential; Vacant; ; ;
200.00	014-290-120-000	19243 GRANGE RD	MIDDLETOWN	124.843	A1X2X	Agriculture (econ. unit); Native Veg.; ; Brushlands;
200.00	014-300-021-000	19986 GRANGE RD	MIDDLETOWN	494.143	ALXXX	Agriculture (econ. unit); Livestock; ; ;

## REPORT OF REAL PROPERTY SUBJECT TO SPECIAL TAX TO BE COLLECTED ON 2019-2020 COUNTY TAX ROLL

PROPOSED LEVY	APN	ADDRESS	CITY	PARCEL ACRE	USE DESCR CODE	USE DESCRIPTION
200.00	014-300-031-000	20110 GRANGE RD	MIDDLETOWN	579.277	ALXXX	Agriculture (econ. unit); Livestock; ; ;
200.00	014-300-041-000	22222 GRANGE RD	MIDDLETOWN	278.487	ALXXM	Agriculture (econ. unit); Livestock; ; ; Misc. Imps.
1,850.00	014-310-061-000	21000 BUTTS CANYON RD	MIDDLETOWN	85.823	CAR7D	Commercial; Agr. Service; Residential; Single family residence; Grapes
200.00	014-310-071-000	19506 BUTTS CANYON RD	MIDDLETOWN	1220.21	AGXXM	Agriculture (econ. unit); Grazing; ; ; Misc. Imps.
200.00	014-310-081-000	21700 BUTTS CANYON RD	MIDDLETOWN	305.948	ADR7D	Agriculture (econ. unit); Diversified Ag.; Residential; Single family residence; Grapes
200.00	014-310-091-000	22000 BUTTS CANYON RD	MIDDLETOWN	266.827	ADR7M	Agriculture (econ. unit); Diversified Ag.; Residential; Single family residence; Misc. Imps.
200.00	014-320-061-000	21200 BUTTS CANYON RD	MIDDLETOWN	58.373	ADX1D	Agriculture (econ. unit); Diversified Ag.; Irrigated; Grapes
250.00	014-320-080-000	21423 BUTTS CANYON RD	MIDDLETOWN	2214.26	AXXXM	Agriculture (econ. unit); ; ; ; Misc. Imps.
200.00	014-320-090-000	23495 OAT HILL RD	MIDDLETOWN	17.467	R4XXM	Residential; Single family residence; ; ; Misc. Imps.
170.00	014-320-100-000	23501 OAT HILL RD	MIDDLETOWN	4.75	RVXXX	Residential; Vacant; ; ;
200.00	014-330-081-000	22300 GUENOC VALLEY RD	MIDDLETOWN	51.449	ADX1D	Agriculture (econ. unit); Diversified Ag.; Irrigated; Grapes
200.00	014-330-091-000	22500 GUENOC VALLEY RD	MIDDLETOWN	1466.06	ADR7M	Agriculture (econ. unit); Diversified Ag.; Residential; Single family residence; Misc. Imps.
200.00	014-340-041-000	22110 BUTTS CANYON RD	MIDDLETOWN	1308.87	BVX2X	
180.00	014-352-030-000	18604 S STATE HWY 29	MIDDLETOWN	9.164	BVXXX	Agriculture (non-econ.); Vacant; ; ;
170.00	014-361-061-000	18695 GUENOC LN	MIDDLETOWN	3.517	CFRXT	Commercial; Food Service; Residential; ; Trailer on site
1,850.00	014-361-071-000	18725 S STATE HWY 29	MIDDLETOWN	1.578	CNXXM	Commercial; Diversified Commercial; ; ; Misc. Imps.
1,850.00	014-362-030-000	18696 PUTAH LN	MIDDLETOWN	7.299	C6R7M	Commercial; Service Station; Residential; Single family residence; Misc. Imps.
200.00	014-370-030-000	19573 GRANGE RD	MIDDLETOWN	6.168	R7C7T	Residential; Multi-single; Commercial; Single family residence; Trailer on site
200.00	014-370-050-000	18963 GRANGE RD	MIDDLETOWN	162.936	AXX1D	Agriculture (econ. unit); ; ; Irrigated; Grapes
200.00	014-370-060-000	19491 GRANGE RD	MIDDLETOWN	3.532	R4XXM	Residential; Single family residence; ; ; Misc. Imps.
200.00	014-380-020-000	21037 BARNES ST	MIDDLETOWN	1.758	R4XXM	Residential; Single family residence; ; ; Misc. Imps.
200.00	014-380-070-000	21031 BIG CANYON RD	MIDDLETOWN	1.146	R4XXM	Residential; Single family residence; ; ; Misc. Imps.
200.00	014-380-080-000	21067 BARNES ST	MIDDLETOWN	1.136	R9XXT	Residential; Trailer site with imp.; ; ; Trailer on site
200.00	014-380-090-000	21000 SANTA CLARA RD	MIDDLETOWN	12.601	RXXXM	Residential; ; ; ; Misc. Imps.
200.00	014-380-110-000	21055 BARNES ST	MIDDLETOWN	0.794	R4XXM	Residential; Single family residence; ; ; Misc. Imps.
160.00	014-380-120-000	21065 BARNES ST	MIDDLETOWN	0.46	R9XXT	Residential; Trailer site with imp.; ; ; Trailer on site
160.00	014-390-010-000	15570 MCKELL RD	MIDDLETOWN	0.538	RVXXX	Residential; Vacant; ; ;
160.00	014-390-020-000	15548 MCKELL RD	MIDDLETOWN	0.468	RVXXX	Residential; Vacant; ; ;
200.00	014-390-030-000	15526 MCKELL RD	MIDDLETOWN	0.477	RXXXM	Residential; ; ; ; Misc. Imps.
200.00	014-390-040-000	15504 MCKELL RD	MIDDLETOWN	0.51	R7XXX	Residential; Multi-single; ; ;
160.00	014-390-050-000	15482 MCKELL RD	MIDDLETOWN	0.11	RVXXX	Residential; Vacant; ; ;
160.00	014-390-060-000	15460 MCKELL RD	MIDDLETOWN	0.15	RVXXX	Residential; Vacant; ; ;
160.00	014-390-070-000	15438 MCKELL RD	MIDDLETOWN	0.409	RXXXM	Residential; ; ; ; Misc. Imps.
160.00	014-390-080-000	15394 MCKELL RD	MIDDLETOWN	0.164	RVXXX	Residential; Vacant; ; ;
160.00	014-390-090-000	15372 MCKELL RD	MIDDLETOWN	0.255	RVXXX	Residential; Vacant; ; ;
200.00	014-390-100-000	15435 MCKELL RD	MIDDLETOWN	1.075	R9XXT	Residential; Trailer site with imp.; ; ; Trailer on site

## REPORT OF REAL PROPERTY SUBJECT TO SPECIAL TAX TO BE COLLECTED ON 2019-2020 COUNTY TAX ROLL

PROPOSED LEVY	APN	ADDRESS	CITY	PARCEL ACRE	USE DESCR CODE	USE DESCRIPTION
200.00	014-390-110-000	15367 MCKELL RD	MIDDLETOWN	0.481	R8XXT	Residential; Trailer site; ; ; Trailer on site
200.00	014-390-120-000	15343 MCKELL RD	MIDDLETOWN	0.683	R4XXX	Residential; Single family residence; ; ;
200.00	014-390-130-000	23409 WEST RD	MIDDLETOWN	0.994	R4XXM	Residential; Single family residence; ; ; Misc. Imps.
200.00	014-390-140-000	23391 WEST RD	MIDDLETOWN	0.695	R4XXM	Residential; Single family residence; ; ; Misc. Imps.
200.00	014-400-030-000	21565 GRANGE RD	MIDDLETOWN	137.674	ALR7X	Agriculture (econ. unit); Livestock; Residential; Single family residence;
200.00	014-400-040-000	21333 GRANGE RD	MIDDLETOWN	499.113	R7XXM	Residential; Multi-single; ; ; Misc. Imps.
200.00	014-410-030-000	17900 SPRUCE RD EXT	MIDDLETOWN	21.838	CVXXX	Commercial; Vacant; ; ;
200.00	014-410-050-000	18230 SPRUCE RD EXT	MIDDLETOWN	0.868	R4XXX	Residential; Single family residence; ; ;
170.00	014-410-060-000	18260 SPRUCE RD EXT	MIDDLETOWN	1.066	R4XXM	Residential; Single family residence; ; ; Misc. Imps.
200.00	014-410-070-000	18280 SPRUCE RD EXT	MIDDLETOWN	3.62225	R9XXT	Residential; Trailer site with imp.; ; ; Trailer on site
170.00	014-410-080-000	18320 SPRUCE RD EXT	MIDDLETOWN	3.80831	RVXXX	Residential; Vacant; ; ;
160.00	014-410-090-000	18360 SPRUCE RD EXT	MIDDLETOWN	0.437	RVXXX	Residential; Vacant; ; ;
200.00	014-410-120-000	18355 SPRUCE RD EXT	MIDDLETOWN	22.289	CQXXX	Commercial; Quarry - gravel; ; ;
200.00	014-410-130-000	18525 S STATE HWY 29	MIDDLETOWN	7.076	R4XXX	Residential; Single family residence; ; ;
2,500.00	014-410-150-000	18160 SPRUCE RD EXT	MIDDLETOWN	4.266	YCXXX	Institutional; Church; ; ;
200.00	014-410-160-000	18200 SPRUCE RD EXT	MIDDLETOWN	4.439	R9XXT	Residential; Trailer site with imp.; ; ; Trailer on site
200.00	014-410-170-000	18224 SPRUCE RD EXT	MIDDLETOWN	4.607	R4XXM	Residential; Single family residence; ; ; Misc. Imps.
200.00	014-410-190-000	18235 SPRUCE RD EXT	MIDDLETOWN	2.148	CXRXT	Commercial; ; Residential; ; Trailer on site
170.00	014-410-200-000	18295 SPRUCE RD EXT	MIDDLETOWN	2.688	CNRXT	Commercial; Diversified Commercial; Residential; ; Trailer on site
200.00	014-410-210-000	18375 SPRUCE RD EXT	MIDDLETOWN	32.537	CVXXX	Commercial; Vacant; ; ;
200.00	014-410-220-000	18000 SPRUCE RD EXT	MIDDLETOWN	3.313	RXXXM	Residential; ; ; Misc. Imps.
170.00	014-410-230-000	18100 SPRUCE RD EXT	MIDDLETOWN	3.195	R9XXT	Residential; Trailer site with imp.; ; ; Trailer on site
200.00	014-421-010-000	20995 STATE HWY 175	MIDDLETOWN	2.457	R4XXM	Residential; Single family residence; ; ; Misc. Imps.
200.00	014-421-021-000	20963 STATE HWY 175	MIDDLETOWN	103.808	AXR7D	Agriculture (econ. unit); ; Residential; Single family residence; Grapes
200.00	014-430-011-000	20633 ST HELENA LN	MIDDLETOWN	10.416	R9XXT	Residential; Trailer site with imp.; ; ; Trailer on site
200.00	014-430-020-000	20443 S STATE HWY 29	MIDDLETOWN	17.449	R7XXT	Residential; Multi-single; ; ; Trailer on site
200.00	014-430-030-000	20573 ST HELENA LN	MIDDLETOWN	13.05	R7A7D	Residential; Multi-single; Agriculture (econ. Unit); Single family residence; Grapes
200.00	014-430-041-000	20653 S STATE HWY 29	MIDDLETOWN	13.637	R4XXM	Residential; Single family residence; ; ; Misc. Imps.
200.00	014-430-070-000	20830 S STATE HWY 29	MIDDLETOWN	22.182	AVXXX	Agriculture (econ. unit); Vacant; ; ;
200.00	014-430-080-000	20650 S STATE HWY 29	MIDDLETOWN	11.638	R4XXX	Residential; Single family residence; ; ;
200.00	014-430-090-000	20740 S STATE HWY 29	MIDDLETOWN	32.271	R4AXM	Residential; Single family residence; Agriculture (econ. Unit); ; Misc. Imps.
200.00	014-430-100-000	20520 S STATE HWY 29	MIDDLETOWN	53.786	ALXXM	Agriculture (econ. unit); Livestock; ; ; Misc. Imps.
-	014-430-110-000	20520 S STATE HWY 29	MIDDLETOWN	2.994	RVXXX	Residential; Vacant; ; ;
200.00	014-440-021-000	20577 STATE HWY 175	MIDDLETOWN	124.395	R7X7M	Residential; Multi-single; ; Single family residence; Misc. Imps.
200.00	014-440-041-000	20563 STATE HWY 175	MIDDLETOWN	91.442	BVXXX	Agriculture (non-econ.); Vacant; ; ;
200.00	014-440-051-000	20444 STATE HWY 175	MIDDLETOWN	76.633	AVXXX	Agriculture (econ. unit); Vacant; ; ;



## REPORT OF REAL PROPERTY SUBJECT TO SPECIAL TAX TO BE COLLECTED ON 2019-2020 COUNTY TAX ROLL

PROPOSED LEVY	APN	ADDRESS	CITY	PARCEL ACRE	USE DESCR CODE	USE DESCRIPTION
200.00	014-450-011-000	19651 GRANGE RD	MIDDLETOWN	8.18	R9XXT	Residential; Trailer site with imps.; ; Trailer on site
200.00	014-450-021-000	19755 GRANGE RD	MIDDLETOWN	108.805	BGR7X	Agriculture (non-econ.); Grazing; Residential; Single family residence;
200.00	014-460-010-000	21350 ST HELENA CREEK RD	MIDDLETOWN	12.932	R9XXT	Residential; Trailer site with imps.; ; Trailer on site
200.00	014-460-031-000	21450 ST HELENA CREEK RD	MIDDLETOWN	25.27	RVXXX	Residential; Vacant; ; ;
200.00	014-460-041-000	21430 ST HELENA CREEK RD	MIDDLETOWN	26.394	R4XXX	Residential; Single family residence; ; ;
200.00	014-460-051-000	21650 ST HELENA CREEK RD	MIDDLETOWN	229.172	B1X2X	Agriculture (non-econ.); Native Veg.; ; Brushlands;
200.00	014-460-060-000	21380 ST HELENA CREEK RD	MIDDLETOWN	15.229	RVXXX	Residential; Vacant; ; ;
200.00	014-460-070-000	21360 ST HELENA CREEK RD	MIDDLETOWN	10.251	RVXXX	Residential; Vacant; ; ;
200.00	014-460-080-000	21400 ST HELENA CREEK RD	MIDDLETOWN	10.306	R4XXM	Residential; Single family residence; ; ; Misc. Imps.
200.00	014-460-090-000	21410 ST HELENA CREEK RD	MIDDLETOWN	12.25	R7X7M	Residential; Multi-single; ; Single family residence; Misc. Imps.
200.00	014-470-020-000	20252 BIG CANYON RD	MIDDLETOWN	3.031	R4XXM	Residential; Single family residence; ; ; Misc. Imps.
200.00	014-470-030-000	20221 BIG CANYON RD	MIDDLETOWN	2.351	R4XXM	Residential; Single family residence; ; ; Misc. Imps.
200.00	014-470-040-000	20241 BIG CANYON RD	MIDDLETOWN	2.935	R9XXM	Residential; Trailer site with imps.; ; ; Misc. Imps.
170.00	014-470-050-000	20261 BIG CANYON RD	MIDDLETOWN	3.156	R9XXT	Residential; Trailer site with imps.; ; Trailer on site
200.00	014-470-060-000	20331 BIG CANYON RD	MIDDLETOWN	18.751	RVBXX	Residential; Vacant; Agriculture (non-econ); ;
200.00	014-470-080-000	20461 BIG CANYON RD	MIDDLETOWN	4.742	R4XXM	Residential; Single family residence; ; ; Misc. Imps.
200.00	014-470-090-000	20492 BIG CANYON RD	MIDDLETOWN	5.631	ALR7M	Agriculture (econ. unit); Livestock; Residential; Single family residence; Misc. Imps.
200.00	014-470-101-000	20382 BIG CANYON RD	MIDDLETOWN	52.831	ALX1M	Agriculture (econ. unit); Livestock; ; Irrigated; Misc. Imps.
200.00	014-470-110-000	20716 NAPA AVE	MIDDLETOWN	5.71	R4XXM	Residential; Single family residence; ; ; Misc. Imps.
200.00	014-470-120-000	15286 BONITA VISTA ST	MIDDLETOWN	10.827	RVXXX	Residential; Vacant; ; ;
180.00	014-470-130-000	15362 BONITA VISTA ST	MIDDLETOWN	6.338	RVXXX	Residential; Vacant; ; ;
180.00	014-470-140-000	15554 BONITA VISTA ST	MIDDLETOWN	6.429	RVXXX	Residential; Vacant; ; ;
200.00	014-470-150-000	15648 BONITA VISTA ST	MIDDLETOWN	12.064	RVXXX	Residential; Vacant; ; ;
200.00	014-470-160-000	20411 BIG CANYON RD	MIDDLETOWN	38.411	ALX1X	Agriculture (econ. unit); Livestock; ; Irrigated;
200.00	014-480-011-000	20572 BIG CANYON RD	MIDDLETOWN	199.642	A7R7M	Agriculture (econ. unit); Multi-single; Residential; Single family residence; Misc. Imps.
200.00	014-480-020-000	20383 S STATE HWY 29	MIDDLETOWN	54.008	RXXXM	Residential; ; ; ; Misc. Imps.
200.00	014-480-030-000	20353 S STATE HWY 29	MIDDLETOWN	9.627	R4XXM	Residential; Single family residence; ; ; Misc. Imps.
200.00	014-490-020-000	20881 BIG CANYON RD	MIDDLETOWN	0.406	R4XXM	Residential; Single family residence; ; ; Misc. Imps.
180.00	014-490-070-000	20763 ST HELENA LN	MIDDLETOWN	7.13	R4XXM	Residential; Single family residence; ; ; Misc. Imps.
180.00	014-490-080-000	20833 ST HELENA LN	MIDDLETOWN	6.132	RVXXX	Residential; Vacant; ; ;
450.00	014-490-120-000	15750 KNOWLES LN	MIDDLETOWN 95461	2.886	R3XXM	Residential; Triplex or more; ; ; Misc. Imps.
160.00	014-490-140-000	20953 BIG CANYON RD	MIDDLETOWN	0.016	RVXXX	Residential; Vacant; ; ;
2,000.00	014-490-160-000	20853 S STATE HWY 29	MIDDLETOWN	6.883	YSXXM	Institutional; School; ; ; Misc. Imps.
200.00	014-490-170-000	20803 S STATE HWY 29	MIDDLETOWN	57.886	ALX1M	Agriculture (econ. unit); Livestock; ; Irrigated; Misc. Imps.
200.00	014-490-190-000	20771 BIG CANYON RD	MIDDLETOWN	32.433	R4XXM	Residential; Single family residence; ; ; Misc. Imps.
1,850.00	014-500-010-000	18720 S STATE HWY 29	MIDDLETOWN	0.752	RVXXX	Residential; Vacant; ; ;

## REPORT OF REAL PROPERTY SUBJECT TO SPECIAL TAX TO BE COLLECTED ON 2019-2020 COUNTY TAX ROLL

PROPOSED LEVY	APN	ADDRESS	CITY	PARCEL ACRE	USE DESCR CODE	USE DESCRIPTION
170.00	014-500-020-000	18750 PUTAH LN	MIDDLETOWN	4.162	R4XXM	Residential; Single family residence; ; ; Misc. Imps.
180.00	014-500-030-000	18830 PUTAH LN	MIDDLETOWN	5.257	CVXXX	Commercial; Vacant; ; ;
200.00	014-500-040-000	18405 GRANGE RD	MIDDLETOWN	5.557	R4B8M	Residential; Single family residence; Agriculture (non-econ); Livestock; Misc. Imps.
200.00	014-500-050-000	18515 GRANGE RD	MIDDLETOWN	10.223	AXXXX	Agriculture (econ. unit); ; ; ; Misc. Imps.
200.00	014-500-060-000	18545 GRANGE RD	MIDDLETOWN	35.919	BGXXX	Agriculture (non-econ.); Grazing; ; ;
160.00	014-500-070-000	18495 GRANGE RD	MIDDLETOWN	0.277	R4XXM	Residential; Single family residence; ; ; Misc. Imps.
200.00	014-511-010-000	21490 VALLEY OAK DR	MIDDLETOWN	0.353	R4XXX	Residential; Single family residence; ; ;
160.00	014-511-020-000	21480 VALLEY OAK DR	MIDDLETOWN	0.233	RVXXX	Residential; Vacant; ; ;
200.00	014-511-030-000	21470 VALLEY OAK DR	MIDDLETOWN	0.202	R4XXX	Residential; Single family residence; ; ;
200.00	014-511-040-000	21460 VALLEY OAK DR	MIDDLETOWN	0.177	RXXXX	Residential; ; ; ; Misc. Imps.
200.00	014-511-050-000	21450 VALLEY OAK DR	MIDDLETOWN	0.272	R4XXX	Residential; Single family residence; ; ;
200.00	014-511-060-000	21440 VALLEY OAK DR	MIDDLETOWN	0.293	R4XXX	Residential; Single family residence; ; ;
200.00	014-511-070-000	21430 VALLEY OAK DR	MIDDLETOWN	0.296	R4XXX	Residential; Single family residence; ; ;
160.00	014-511-080-000	21420 VALLEY OAK DR	MIDDLETOWN	0.347	RVXXX	Residential; Vacant; ; ;
200.00	014-511-090-000	21410 VALLEY OAK DR	MIDDLETOWN	0.257	R4XXM	Residential; Single family residence; ; ; Misc. Imps.
200.00	014-511-100-000	21400 VALLEY OAK DR	MIDDLETOWN	0.288	R4XXX	Residential; Single family residence; ; ;
200.00	014-511-110-000	21390 VALLEY OAK DR	MIDDLETOWN	0.359	R4XXX	Residential; Single family residence; ; ;
200.00	014-511-120-000	21380 VALLEY OAK DR	MIDDLETOWN	0.605	R4XXM	Residential; Single family residence; ; ; Misc. Imps.
200.00	014-511-130-000	21370 VALLEY OAK DR	MIDDLETOWN	0.261	R4XXM	Residential; Single family residence; ; ; Misc. Imps.
200.00	014-511-140-000	21360 VALLEY OAK DR	MIDDLETOWN	0.211	R4XXM	Residential; Single family residence; ; ; Misc. Imps.
200.00	014-511-150-000	21350 VALLEY OAK DR	MIDDLETOWN	0.187	R4XXX	Residential; Single family residence; ; ;
200.00	014-511-160-000	21340 VALLEY OAK DR	MIDDLETOWN	0.217	R4XXX	Residential; Single family residence; ; ;
160.00	014-511-230-000	21483 PINE ST	MIDDLETOWN	0.185	CVXXX	Commercial; Vacant; ; ;
170.00	014-511-240-000	21463 PINE ST	MIDDLETOWN	1.383	CVXXX	Commercial; Vacant; ; ;
200.00	014-512-010-000	21339 VALLEY OAK DR	MIDDLETOWN	0.583	R4XXM	Residential; Single family residence; ; ; Misc. Imps.
200.00	014-512-020-000	21405 VALLEY OAK DR	MIDDLETOWN	0.387	R4XXX	Residential; Single family residence; ; ;
200.00	014-512-030-000	21415 VALLEY OAK DR	MIDDLETOWN	0.282	R4XXX	Residential; Single family residence; ; ;
200.00	014-512-040-000	21425 VALLEY OAK DR	MIDDLETOWN	0.289	R4XXX	Residential; Single family residence; ; ;
200.00	014-512-050-000	21435 VALLEY OAK DR	MIDDLETOWN	0.373	R4XXX	Residential; Single family residence; ; ;
160.00	014-512-060-000	21489 VALLEY OAK DR	MIDDLETOWN	0.6	RVXXX	Residential; Vacant; ; ;
1,650.00	014-521-010-000	18990 COYOTE VALLEY RD #1	MIDDLETOWN	0.022	CFXXX	Commercial; Food Service; ; ;
1,850.00	014-521-020-000	18990 COYOTE VALLEY RD #2	MIDDLETOWN	0.026	CNXXX	Commercial; Diversified Commercial; ; ;
1,850.00	014-521-030-000	18990 COYOTE VALLEY RD #3	MIDDLETOWN	0.027	CNXXX	Commercial; Diversified Commercial; ; ;
1,850.00	014-521-040-000	18990 COYOTE VALLEY RD #4	MIDDLETOWN	0.026	CNXXX	Commercial; Diversified Commercial; ; ;
1,850.00	014-521-090-000	18990 COYOTE VALLEY RD #11	MIDDLETOWN	0.031	CNXXX	Commercial; Diversified Commercial; ; ;
1,850.00	014-521-100-000	18990 COYOTE VALLEY RD #12	MIDDLETOWN	0.029	CNXXX	Commercial; Diversified Commercial; ; ;

## REPORT OF REAL PROPERTY SUBJECT TO SPECIAL TAX TO BE COLLECTED ON 2019-2020 COUNTY TAX ROLL

PROPOSED LEVY	APN	ADDRESS	CITY	PARCEL ACRE	USE DESCR CODE	USE DESCRIPTION
1,850.00	014-521-110-000	18990 COYOTE VALLEY RD #13	MIDDLETOWN	0.032	CNXXX	Commercial; Diversified Commercial; ; ;
1,850.00	014-521-120-000	18990 COYOTE VALLEY RD #14	MIDDLETOWN	0.029	CNXXX	Commercial; Diversified Commercial; ; ;
1,850.00	014-521-130-000	18990 COYOTE VALLEY RD #15	MIDDLETOWN	0.026	CNXXX	Commercial; Diversified Commercial; ; ;
1,850.00	014-521-140-000	18990 COYOTE VALLEY RD #16	MIDDLETOWN	0.026	CNXXX	Commercial; Diversified Commercial; ; ;
1,850.00	014-521-150-000	18990 COYOTE VALLEY RD #17	MIDDLETOWN	0.029	CNXXX	Commercial; Diversified Commercial; ; ;
1,850.00	014-521-160-000	18990 COYOTE VALLEY RD #18	MIDDLETOWN	0.031	CNXXX	Commercial; Diversified Commercial; ; ;
1,850.00	014-521-170-000	18990 COYOTE VALLEY RD #19	MIDDLETOWN	0.029	CNXXX	Commercial; Diversified Commercial; ; ;
1,850.00	014-521-180-000	18990 COYOTE VALLEY RD #20	MIDDLETOWN	0.03	CNXXX	Commercial; Diversified Commercial; ; ;
1,850.00	014-521-190-000	18990 COYOTE VALLEY RD #21	MIDDLETOWN	0.07	CNXXX	Commercial; Diversified Commercial; ; ;
1,850.00	014-521-200-000	18990 COYOTE VALLEY RD #22	MIDDLETOWN	0.044	CNXXX	Commercial; Diversified Commercial; ; ;
1,850.00	014-521-210-000	18990 COYOTE VALLEY RD #23	MIDDLETOWN	0.025	CNXXX	Commercial; Diversified Commercial; ; ;
1,850.00	014-521-220-000	18990 COYOTE VALLEY RD #24	MIDDLETOWN	0.026	CNXXX	Commercial; Diversified Commercial; ; ;
1,850.00	014-521-230-000	18990 COYOTE VALLEY RD #25	MIDDLETOWN	0.025	CNXXX	Commercial; Diversified Commercial; ; ;
1,850.00	014-521-240-000	18990 COYOTE VALLEY RD #26	MIDDLETOWN	0.026	CNXXX	Commercial; Diversified Commercial; ; ;
1,850.00	014-521-250-000	18990 COYOTE VALLEY RD #27	MIDDLETOWN	0.026	CNXXX	Commercial; Diversified Commercial; ; ;
1,850.00	014-521-260-000	18990 COYOTE VALLEY RD #28	MIDDLETOWN	0.026	CNXXX	Commercial; Diversified Commercial; ; ;
1,850.00	014-521-270-000	18990 COYOTE VALLEY RD #29	MIDDLETOWN	0.026	CNXXX	Commercial; Diversified Commercial; ; ;
1,650.00	014-521-280-000	18990 COYOTE VALLEY RD #30	MIDDLETOWN	0.021	CNXXX	Commercial; Diversified Commercial; ; ;
1,850.00	014-521-300-000	18990 COYOTE VALLEY RD #5	MIDDLETOWN	0.103	CNXXX	Commercial; Diversified Commercial; ; ;
1,850.00	014-521-310-000	18990 COYOTE VALLEY RD #9	MIDDLETOWN	0.099	CNXXX	Commercial; Diversified Commercial; ; ; Residential; Trailer site with imps.; Agriculture (econ. Unit); ; Trailer on site
160.00	024-361-020-000	21061 BARNES ST	MIDDLETOWN	0.448	R9AXT	Residential; Dupex; ; ; Misc. Imps.
200.00	024-361-030-000	21071 BARNES ST	MIDDLETOWN	0.531	R2XXM	Residential; Dupex; ; ; Misc. Imps.
160.00	024-361-050-000	21041 BARNES ST	MIDDLETOWN	0.224	RVXXX	Residential; Vacant; ; ;
200.00	024-361-060-000	21051 BARNES ST	MIDDLETOWN	0.588	R4XXM	Residential; Single family residence; ; ; Misc. Imps.
160.00	024-362-030-000	21062 BARNES ST	MIDDLETOWN	0.262	R3XXX	Residential; Triplex or more; ; ;
160.00	024-362-040-000	21072 BARNES ST	MIDDLETOWN	0.248	R4XXM	Residential; Single family residence; ; ; Misc. Imps.
160.00	024-362-050-000	21082 BARNES ST	MIDDLETOWN	0.159	RVXXX	Residential; Vacant; ; ;
200.00	024-362-060-000	21086 BARNES ST	MIDDLETOWN	0.169	R4XXM	Residential; Single family residence; ; ; Misc. Imps.
200.00	024-362-070-000	15714 YOUNG ST	MIDDLETOWN	0.123	R4XXM	Residential; Single family residence; ; ; Misc. Imps.
200.00	024-362-080-000	15724 YOUNG ST	MIDDLETOWN	0.136	R4XXM	Residential; Single family residence; ; ; Misc. Imps.
200.00	024-362-090-000	21042 BARNES ST	MIDDLETOWN	0.394	R3XXM	Residential; Triplex or more; ; ; Misc. Imps.
200.00	024-362-150-000	21057 BERRY ST	MIDDLETOWN	0.253	R4XXM	Residential; Single family residence; ; ; Misc. Imps.
160.00	024-362-160-000	21047 BERRY ST	MIDDLETOWN	0.188	RVXXX	Residential; Vacant; ; ;
200.00	024-363-040-000	15744 YOUNG ST	MIDDLETOWN	0.228	R4XXM	Residential; Single family residence; ; ; Misc. Imps.
200.00	024-363-050-000	21085 BUSH ST	MIDDLETOWN	0.116	R4XXM	Residential; Single family residence; ; ; Misc. Imps.
200.00	024-363-060-000	15764 YOUNG ST	MIDDLETOWN	0.132	R4XXM	Residential; Single family residence; ; ;

## REPORT OF REAL PROPERTY SUBJECT TO SPECIAL TAX TO BE COLLECTED ON 2019-2020 COUNTY TAX ROLL

PROPOSED LEVY	APN	ADDRESS	CITY	PARCEL ACRE	USE DESCR CODE	USE DESCRIPTION
200.00	024-364-030-000	21077 CALISTOGA ST	MIDDLETOWN	0.426	R4XXM	Residential; Single family residence; ; ; Misc. Imps.
200.00	024-366-010-000	21092 BARNES ST	MIDDLETOWN	0.44	R4XXM	Residential; Single family residence; ; ; Misc. Imps.
160.00	024-366-020-000	21304 STATE HWY 175	MIDDLETOWN	0.305	R4XXX	Residential; Single family residence; ; ;
200.00	024-366-030-000	21326 STATE HWY 175	MIDDLETOWN	0.169	R2XXM	Residential; Dupex; ; ; Misc. Imps.
200.00	024-367-010-000	15723 YOUNG ST	MIDDLETOWN	0.246	R4XXM	Residential; Single family residence; ; ; Misc. Imps.
200.00	024-367-030-000	21348 STATE HWY 175	MIDDLETOWN	0.25	R4XXM	Residential; Single family residence; ; ; Misc. Imps.
160.00	024-367-040-000	21362 STATE HWY 175	MIDDLETOWN	0.138	RVXXX	Residential; Vacant; ; ;
1,850.00	024-367-070-000	21396 STATE HWY 175	MIDDLETOWN	0.765	YCXXM	Institutional; Church; ; ; Misc. Imps.
200.00	024-368-030-000	21418 STATE HWY 175	MIDDLETOWN	0.057	R4XXM	Residential; Single family residence; ; ; Misc. Imps.
160.00	024-368-040-000	21157 CALISTOGA ST	MIDDLETOWN	0.15	CVXXX	Commercial; Vacant; ; ;
160.00	024-369-050-000	21132 CALISTOGA ST	MIDDLETOWN	0.22	CVXXX	Commercial; Vacant; ; ;
200.00	024-371-040-000	21065 JACKSON ST	MIDDLETOWN	0.206	R4XXX	Residential; Single family residence; ; ;
200.00	024-371-050-000	21075 JACKSON ST	MIDDLETOWN	0.228	R4XXX	Residential; Single family residence; ; ;
200.00	024-371-060-000	21085 JACKSON ST	MIDDLETOWN	0.229	R4XXX	Residential; Single family residence; ; ;
200.00	024-371-080-000	21045 JACKSON ST	MIDDLETOWN	0.226	R4XXM	Residential; Single family residence; ; ; Misc. Imps.
200.00	024-371-090-000	21056 WASHINGTON ST	MIDDLETOWN	0.225	R9XXT	Residential; Trailer site with imp.; ; ; Trailer on site
160.00	024-372-020-000	21072 JACKSON ST	MIDDLETOWN	0.317	R4XXX	Residential; Single family residence; ; ;
200.00	024-372-030-000	21082 JACKSON ST	MIDDLETOWN	0.357	R9XXT	Residential; Trailer site with imp.; ; ; Trailer on site
200.00	024-372-070-000	15890 YOUNG ST	MIDDLETOWN	0.226	R4XXX	Residential; Single family residence; ; ;
200.00	024-372-080-000	21093 LINCOLN ST	MIDDLETOWN	0.241	R9XXT	Residential; Trailer site with imp.; ; ; Trailer on site
160.00	024-372-090-000	21042 JACKSON ST	MIDDLETOWN	0.421	RXXXM	Residential; ; ; Misc. Imps.
200.00	024-372-100-000	21053 LINCOLN ST	MIDDLETOWN	0.222	RXXXM	Residential; ; ; Misc. Imps.
160.00	024-373-040-000	21094 LINCOLN ST	MIDDLETOWN	0.445	R4XXM	Residential; Single family residence; ; ; Misc. Imps.
200.00	024-373-050-000	15975 WARDLAW ST	MIDDLETOWN	0.194	R4XXM	Residential; Single family residence; ; ; Misc. Imps.
200.00	024-373-060-000	21035 JEFFERSON ST	MIDDLETOWN	0.223	R9XXT	Residential; Trailer site with imp.; ; ; Trailer on site
200.00	024-373-090-000	21054 LINCOLN ST	MIDDLETOWN	0.216	R9XXT	Residential; Trailer site with imp.; ; ; Trailer on site
200.00	024-373-110-000	21064 LINCOLN ST	MIDDLETOWN	0.223	R4XXM	Residential; Single family residence; ; ; Misc. Imps.
200.00	024-373-120-000	21074 LINCOLN ST	MIDDLETOWN	0.21596	RVXXX	Residential; Vacant; ; ;
160.00	024-373-130-000	21084 LINCOLN ST	MIDDLETOWN	0.21325	R9AXT	Residential; Trailer site with imp.; Agriculture (econ. Unit); ; Trailer on site
160.00	024-374-010-000	21120 JEFFERSON ST	MIDDLETOWN	2.014	R4XXX	Residential; Single family residence; ; ;
160.00	024-375-010-000	15853 YOUNG ST	MIDDLETOWN	0.239	RVXXX	Residential; Vacant; ; ;
200.00	024-375-020-000	15863 YOUNG ST	MIDDLETOWN	0.209	R9AXT	Residential; Trailer site with imp.; Agriculture (econ. Unit); ; Trailer on site
200.00	024-375-070-000	15868 MAIN ST	MIDDLETOWN	0.123	R4XXM	Residential; Single family residence; ; ; Misc. Imps.
200.00	024-375-080-000	15848 MAIN ST	MIDDLETOWN	0.177	R4XXM	Residential; Single family residence; ; ; Misc. Imps.
200.00	024-375-090-000	15858 MAIN ST	MIDDLETOWN	0.144	R4XXM	Residential; Single family residence; ; ; Misc. Imps.
200.00	024-376-010-000	21112 JACKSON ST	MIDDLETOWN	0.248	R4XXX	Residential; Single family residence; ; ;

## REPORT OF REAL PROPERTY SUBJECT TO SPECIAL TAX TO BE COLLECTED ON 2019-2020 COUNTY TAX ROLL

PROPOSED LEVY	APN	ADDRESS	CITY	PARCEL ACRE	USE DESCR CODE	USE DESCRIPTION
200.00	024-376-020-000	15893 YOUNG ST	MIDDLETOWN	0.229	R4XXM	Residential; Single family residence; ; ; Misc. Imps.
200.00	024-376-030-000	15888 MAIN ST	MIDDLETOWN	0.248	R9XXT	Residential; Trailer site with imp.; ; ; Trailer on site
200.00	024-376-040-000	15898 MAIN ST	MIDDLETOWN	0.228	R9XXX	Residential; Trailer site with imp.; ; ;
160.00	024-377-010-000	15933 YOUNG ST	MIDDLETOWN	0.455	RVXXX	Residential; Vacant; ; ;
200.00	024-377-020-000	15938 MAIN ST	MIDDLETOWN	0.463	R4XXM	Residential; Single family residence; ; ; Misc. Imps.
160.00	024-378-060-000	15973 YOUNG ST	MIDDLETOWN	0.233	R9XXT	Residential; Trailer site with imp.; ; ; Trailer on site
160.00	024-378-070-000	21160 JEFFERSON ST	MIDDLETOWN	0.211	RXXXM	Residential; ; ; ; Misc. Imps.
160.00	024-378-080-000	21170 JEFFERSON ST	MIDDLETOWN	0.151	R4XXM	Residential; Single family residence; ; ; Misc. Imps.
200.00	024-378-090-000	21184 JEFFERSON ST	MIDDLETOWN	0.285	RXXXM	Residential; ; ; ; Misc. Imps.
160.00	024-378-100-000	15998 MAIN ST	MIDDLETOWN	0.794	RXXXM	Residential; ; ; ; Misc. Imps.
160.00	024-378-110-000	16005 YOUNG ST	MIDDLETOWN	0.293	RVXXX	Residential; Vacant; ; ;
160.00	024-378-120-000	15995 YOUNG ST	MIDDLETOWN	0.215	RXXXM	Residential; ; ; ; Misc. Imps.
160.00	024-381-030-000	21175 BUSH ST	MIDDLETOWN	0.39	R4XXX	Residential; Single family residence; ; ;
160.00	024-382-060-000	21154 BUSH ST	MIDDLETOWN	0.233	CVXXX	Commercial; Vacant; ; ;
200.00	024-383-070-000	15792 ARMSTRONG ST	MIDDLETOWN	0.093	R4XXX	Residential; Single family residence; ; ;
160.00	024-383-080-000	15809 MAIN ST	MIDDLETOWN	0.038	CVXXX	Commercial; Vacant; ; ;
200.00	024-384-010-000	15693 ARMSTRONG ST	MIDDLETOWN	0.245	R4XXX	Residential; Single family residence; ; ;
200.00	024-384-020-000	21185 BUSH ST	MIDDLETOWN	0.25	R4XXM	Residential; Single family residence; ; ; Misc. Imps.
200.00	024-384-030-000	21195 BUSH ST	MIDDLETOWN	0.257	R4XXX	Residential; Single family residence; ; ;
200.00	024-384-040-000	21205 BUSH ST	MIDDLETOWN	0.307	R4XXM	Residential; Single family residence; ; ; Misc. Imps.
200.00	024-385-020-000	21207 CALISTOGA ST	MIDDLETOWN	0.488	R7XXM	Residential; Multi-single; ; ; Misc. Imps.
200.00	024-386-020-000	21208 CALISTOGA ST	MIDDLETOWN	0.238	R4XXX	Residential; Single family residence; ; ;
200.00	024-391-060-000	15829 MAIN ST	MIDDLETOWN	0.166	R4XXX	Residential; Single family residence; ; ;
200.00	024-391-080-000	15839 MAIN ST	MIDDLETOWN	0.094	R7XXM	Residential; Multi-single; ; ; Misc. Imps.
200.00	024-391-090-000	15849 MAIN ST	MIDDLETOWN	0.136	R4XXM	Residential; Single family residence; ; ; Misc. Imps.
200.00	024-392-060-000	21173 LINCOLN ST	MIDDLETOWN	0.084	R4XXX	Residential; Single family residence; ; ;
200.00	024-392-070-000	15879 MAIN ST	MIDDLETOWN	0.278	R4XXM	Residential; Single family residence; ; ; Misc. Imps.
200.00	024-392-080-000	15889 MAIN ST	MIDDLETOWN	0.14	R4XXX	Residential; Single family residence; ; ;
200.00	024-393-010-000	15919 MAIN ST	MIDDLETOWN	0.298	R9XXT	Residential; Trailer site with imp.; ; ; Trailer on site
200.00	024-393-060-000	15912 ARMSTRONG ST	MIDDLETOWN	0.22	R4XXX	Residential; Single family residence; ; ;
200.00	024-393-070-000	15929 MAIN ST	MIDDLETOWN	0.221	R4XXM	Residential; Single family residence; ; ; Misc. Imps.
200.00	024-393-080-000	15932 ARMSTRONG ST	MIDDLETOWN	0.199	R4XXX	Residential; Single family residence; ; ;
200.00	024-394-010-000	15959 MAIN ST	MIDDLETOWN	0.251	R4XXX	Residential; Single family residence; ; ;
200.00	024-394-030-000	21200 JEFFERSON ST	MIDDLETOWN	0.42	R4XXM	Residential; Single family residence; ; ; Misc. Imps.
200.00	024-394-080-000	15982 ARMSTRONG ST	MIDDLETOWN	1.503	R9AXT	Residential; Trailer site with imp.; Agriculture (econ. Unit); ; Trailer on site
200.00	024-394-090-000	15979 MAIN ST	MIDDLETOWN	0.60065	R9XXT	Residential; Trailer site with imp.; ; ; Trailer on site

## REPORT OF REAL PROPERTY SUBJECT TO SPECIAL TAX TO BE COLLECTED ON 2019-2020 COUNTY TAX ROLL

PROPOSED LEVY	APN	ADDRESS	CITY	PARCEL ACRE	USE DESCR CODE	USE DESCRIPTION
1,850.00	024-395-040-000	21211 JACKSON ST	MIDDLETOWN	0.652	YCR7M	Institutional; Church; Residential; Single family residence; Misc. Imps.
200.00	024-396-010-000	15883 ARMSTRONG ST	MIDDLETOWN	0.232	R4XXM	Residential; Single family residence; ; ; Misc. Imps.
200.00	024-396-030-000	15873 ARMSTRONG ST	MIDDLETOWN	0.253	R4XXM	Residential; Single family residence; ; ; Misc. Imps.
200.00	024-396-040-000	21222 JACKSON ST	MIDDLETOWN	0.239	R9XXT	Residential; Trailer site with imp.; ; ; Trailer on site
200.00	024-396-050-000	15850 DOUGLAS ST	MIDDLETOWN	0.218	R4XXX	Residential; Single family residence; ; ;
200.00	024-397-010-000	15913 ARMSTRONG ST	MIDDLETOWN	0.23	R7XXT	Residential; Multi-single; ; ; Trailer on site
200.00	024-397-020-000	21234 LINCOLN ST	MIDDLETOWN	0.222	R9AXT	Residential; Trailer site with imp.; Agriculture (econ. Unit); ; Trailer on site
200.00	024-397-040-000	15933 ARMSTRONG ST	MIDDLETOWN	0.24	R4XXM	Residential; Single family residence; ; ; Misc. Imps.
160.00	024-397-050-000	21237 JEFFERSON ST	MIDDLETOWN	0.227	RVXXX	Residential; Vacant; ; ;
170.00	024-398-020-000	21240 JEFFERSON ST	MIDDLETOWN	1.97	RVXXX	Residential; Vacant; ; ;
200.00	024-398-030-000	15963 ARMSTRONG ST	MIDDLETOWN	0.652	R4XXX	Residential; Single family residence; ; ;
200.00	024-401-030-000	21215 BUSH ST	MIDDLETOWN	0.298	R4XXM	Residential; Single family residence; ; ; Misc. Imps.
200.00	024-401-040-000	15671 DOUGLAS ST	MIDDLETOWN	0.333	R4XXM	Residential; Single family residence; ; ; Misc. Imps.
450.00	024-401-060-000	15660 CALLAYOMI ST	MIDDLETOWN	0.323	R3XXM	Residential; Triplex or more; ; ; Misc. Imps.
200.00	024-401-070-000	21225 BUSH ST	MIDDLETOWN	0.188	R4XXM	Residential; Single family residence; ; ; Misc. Imps.
200.00	024-401-080-000	21235 BUSH ST	MIDDLETOWN	0.212	R4XXM	Residential; Single family residence; ; ; Misc. Imps.
200.00	024-402-020-000	21257 CALISTOGA ST	MIDDLETOWN	0.255	R4XXM	Residential; Single family residence; ; ; Misc. Imps.
160.00	024-402-040-000	15731 DOUGLAS ST	MIDDLETOWN	0.238	CVXXX	Commercial; Vacant; ; ;
200.00	024-404-020-000	21245 BUSH ST	MIDDLETOWN	0.441	R7X7T	Residential; Multi-single; ; Single family residence; Trailer on site
200.00	024-404-060-000	15664 BRENNEN ST	MIDDLETOWN	0.22	R4XXX	Residential; Single family residence; ; ;
200.00	024-404-080-000	15655 CALLAYOMI ST	MIDDLETOWN	0.327	R3XXM	Residential; Triplex or more; ; ; Misc. Imps.
200.00	024-404-100-000	21255 BUSH ST	MIDDLETOWN	0.282	RVXXX	Residential; Vacant; ; ;
160.00	024-404-120-000	21265 BUSH ST	MIDDLETOWN	0.578	RVXXX	Residential; Vacant; ; ;
160.00	024-404-150-000	21275 BUSH ST	MIDDLETOWN	0.384	R2XXX	Residential; Dupex; ; ;
200.00	024-405-020-000	21287 CALISTOGA ST	MIDDLETOWN	0.309	R4XXM	Residential; Single family residence; ; ; Misc. Imps.
200.00	024-405-070-000	21278 BUSH ST	MIDDLETOWN	0.164	R9XXT	Residential; Trailer site with imp.; ; ; Trailer on site
200.00	024-406-010-000	21278 CALISTOGA ST	MIDDLETOWN	0.465	R7X7T	
200.00	024-406-020-000	21288 CALISTOGA ST	MIDDLETOWN	0.249	R4XXM	Residential; Single family residence; ; ; Misc. Imps.
200.00	024-412-020-000	21252 JACKSON ST	MIDDLETOWN	0.499	R9XXT	Residential; Trailer site with imp.; ; ; Trailer on site
200.00	024-412-030-000	15861 DOUGLAS ST	MIDDLETOWN	0.224	R9XXT	Residential; Trailer site with imp.; ; ; Trailer on site
200.00	024-412-040-000	15841 DOUGLAS ST	MIDDLETOWN	0.242	R9XXT	Residential; Trailer site with imp.; ; ; Trailer on site
160.00	024-413-020-000	21264 LINCOLN ST	MIDDLETOWN	0.491	RVXXX	Residential; Vacant; ; ;
200.00	024-413-030-000	15891 DOUGLAS ST	MIDDLETOWN	0.334	R4XXM	Residential; Single family residence; ; ; Misc. Imps.
200.00	024-413-040-000	15881 DOUGLAS ST	MIDDLETOWN	0.118	R4XXM	Residential; Single family residence; ; ; Misc. Imps.
170.00	024-414-010-000	15941 DOUGLAS ST	MIDDLETOWN	2.709	RVXXX	Residential; Vacant; ; ;
200.00	024-415-020-000	21286 WASHINGTON ST	MIDDLETOWN	0.21	R4XXM	Residential; Single family residence; ; ; Misc. Imps.

## REPORT OF REAL PROPERTY SUBJECT TO SPECIAL TAX TO BE COLLECTED ON 2019-2020 COUNTY TAX ROLL

PROPOSED LEVY	APN	ADDRESS	CITY	PARCEL ACRE	USE DESCR CODE	USE DESCRIPTION
160.00	024-415-040-000	21306 WASHINGTON ST	MIDDLETOWN	0.073	RVXXX	Residential; Vacant; ; ;
160.00	024-415-050-000	21326 WASHINGTON ST	MIDDLETOWN	0.368	RVXXX	Residential; Vacant; ; ;
200.00	024-415-060-000	21266 WASHINGTON ST	MIDDLETOWN	0.176	R4XXX	Residential; Single family residence; ; ;
200.00	024-415-070-000	21276 WASHINGTON ST	MIDDLETOWN	0.195	R4XXX	Residential; Single family residence; ; ;
160.00	024-415-080-000	21296 WASHINGTON ST	MIDDLETOWN	0.197	RXXXM	Residential; ; ; ; Misc. Imps.
200.00	024-415-090-000	21301 WASHINGTON ST	MIDDLETOWN	0.205	RXXXM	Residential; ; ; ; Misc. Imps.
200.00	024-416-010-000	21292 JACKSON ST	MIDDLETOWN	1.523	RXXXM	Residential; ; ; ; Misc. Imps.
170.00	024-417-010-000	21294 LINCOLN ST	MIDDLETOWN	1.123	RVXXX	Residential; Vacant; ; ;
170.00	024-418-010-000	21310 JEFFERSON ST	MIDDLETOWN	1.281	RVXXX	Residential; Vacant; ; ;
200.00	024-421-030-000	21056 STATE HWY 175	MIDDLETOWN	5.766	R4XXM	Residential; Single family residence; ; ; Misc. Imps.
200.00	024-421-050-000	21082 STATE HWY 175	MIDDLETOWN	1.111	R9AXT	Residential; Trailer site with imp.; Agriculture (econ. Unit); ; Trailer on site
200.00	024-421-060-000	21096 STATE HWY 175	MIDDLETOWN	0.818	R4XXM	Residential; Single family residence; ; ; Misc. Imps.
200.00	024-421-070-000	21112 STATE HWY 175	MIDDLETOWN	1.968	R4XXM	Residential; Single family residence; ; ; Misc. Imps.
160.00	024-431-030-000	15445 SUNSET AVE	MIDDLETOWN	0.233	R4XXX	Residential; Single family residence; ; ;
160.00	024-431-060-000	21174 STATE HWY 175	MIDDLETOWN	0.535	RXXXM	Residential; ; ; ; Misc. Imps.
160.00	024-431-070-000	21198 STATE HWY 175	MIDDLETOWN	0.382	RVXXX	Residential; Vacant; ; ;
160.00	024-431-140-000	21075 PARK AVE	MIDDLETOWN	0.355	RXXXM	Residential; ; ; ; Misc. Imps.
160.00	024-431-150-000	21079 PARK AVE	MIDDLETOWN	0.342	RXXXM	Residential; ; ; ; Misc. Imps.
160.00	024-431-160-000	21065 PARK AVE	MIDDLETOWN	0.488	R4XXM	Residential; Single family residence; ; ; Misc. Imps.
200.00	024-431-180-000	15440 SUNSET AVE	MIDDLETOWN	0.619	R9XXT	Residential; Trailer site with imp.; ; ; Trailer on site
160.00	024-431-190-000	21075 SANTA CLARA RD	MIDDLETOWN	0.334	RVXXX	Residential; Vacant; ; ;
200.00	024-431-200-000	21049 SANTA CLARA RD	MIDDLETOWN	0.856	RXXXM	Residential; ; ; ; Misc. Imps.
200.00	024-431-210-000	15435 SUNSET AVE	MIDDLETOWN	0.242	R4XXX	Residential; Single family residence; ; ;
200.00	024-431-220-000	15425 SUNSET AVE	MIDDLETOWN	0.224	R4XXX	Residential; Single family residence; ; ;
160.00	024-431-230-000	21102 PARK AVE	MIDDLETOWN	0.252	RVXXX	Residential; Vacant; ; ;
160.00	024-431-240-000	21098 PARK AVE	MIDDLETOWN	0.235	R4XXM	Residential; Single family residence; ; ; Misc. Imps.
160.00	024-431-250-000	21094 PARK AVE	MIDDLETOWN	0.243	RVXXX	Residential; Vacant; ; ;
200.00	024-432-070-000	21226 STATE HWY 175	MIDDLETOWN	0.588	R4XXM	Residential; Single family residence; ; ; Misc. Imps.
160.00	024-432-090-000	21060 SANTA CLARA RD	MIDDLETOWN	0.385	RVXXX	Residential; Vacant; ; ;
170.00	024-432-140-000	21081 BARNES ST	MIDDLETOWN	1.333	R4XXM	Residential; Single family residence; ; ; Misc. Imps.
170.00	024-432-170-000	21050 SANTA CLARA RD	MIDDLETOWN	1.456	RXXXM	Residential; ; ; ; Misc. Imps.
200.00	024-432-190-000	21088 SANTA CLARA RD	MIDDLETOWN	0.068	R4XX1	Residential; Single family residence; ; ; Condominium
200.00	024-432-200-000	21086 SANTA CLARA RD	MIDDLETOWN	0.039	R4XX1	Residential; Single family residence; ; ; Condominium
200.00	024-432-210-000	21084 SANTA CLARA RD	MIDDLETOWN	0.036	R4XX1	Residential; Single family residence; ; ; Condominium
200.00	024-432-220-000	21082 SANTA CLARA RD	MIDDLETOWN	0.055	R4XX1	Residential; Single family residence; ; ; Condominium
200.00	024-432-230-000	21090 SANTA CLARA RD	MIDDLETOWN	0.082	R4XX1	Residential; Single family residence; ; ; Condominium

## REPORT OF REAL PROPERTY SUBJECT TO SPECIAL TAX TO BE COLLECTED ON 2019-2020 COUNTY TAX ROLL

PROPOSED LEVY	APN	ADDRESS	CITY	PARCEL ACRE	USE DESCR CODE	USE DESCRIPTION
200.00	024-432-240-000	21092 SANTA CLARA RD	MIDDLETOWN	0.052	R4XX1	Residential; Single family residence; ; ; Condominium
200.00	024-432-250-000	21094 SANTA CLARA RD	MIDDLETOWN	0.09	R4XX1	Residential; Single family residence; ; ; Condominium
160.00	024-432-270-000	21095 BARNES ST	MIDDLETOWN	2.655	R3XXM	Residential; Triplex or more; ; ; Misc. Imps.
2,000.00	024-432-280-000	21248 STATE HWY 175	MIDDLETOWN	0.49	CZRX	Commercial; Office and/or Professional; Residential; ;
200.00	024-441-100-000	21173 STATE HWY 175	MIDDLETOWN	0.166	RVXXX	Residential; Vacant; ; ;
200.00	024-441-140-000	21109 SANTA CLARA RD	MIDDLETOWN	0.197	R4XXM	Residential; Single family residence; ; ; Misc. Imps.
200.00	024-441-150-000	21119 SANTA CLARA RD	MIDDLETOWN	0.201	R4XXX	Residential; Single family residence; ; ;
200.00	024-441-160-000	21129 SANTA CLARA RD	MIDDLETOWN	0.324	R4XXX	Residential; Single family residence; ; ;
160.00	024-441-190-000	21165 STATE HWY 175	MIDDLETOWN	0.172	RXXXM	Residential; ; ; Misc. Imps.
160.00	024-441-200-000	21155 STATE HWY 175	MIDDLETOWN	0.173	RVXXX	Residential; Vacant; ; ;
200.00	024-442-080-000	15475 GRAHAM ST	MIDDLETOWN	0.151	R4XXM	Residential; Single family residence; ; ; Misc. Imps.
200.00	024-442-100-000	15485 GRAHAM ST	MIDDLETOWN	0.251	R4XXM	Residential; Single family residence; ; ; Misc. Imps.
200.00	024-442-110-000	21149 SANTA CLARA RD	MIDDLETOWN	0.173	R9AXT	Residential; Trailer site with imp.; Agriculture (econ. Unit); ; Trailer on site
160.00	024-442-120-000	15465 GRAHAM ST	MIDDLETOWN	0.149	RVXXX	Residential; Vacant; ; ;
200.00	024-442-130-000	15455 GRAHAM ST	MIDDLETOWN	0.154	R4XXM	Residential; Single family residence; ; ; Misc. Imps.
160.00	024-442-140-000	15445 GRAHAM ST	MIDDLETOWN	0.145	RVXXX	Residential; Vacant; ; ;
200.00	024-442-150-000	15435 GRAHAM ST	MIDDLETOWN	0.14663	R4XXX	Residential; Single family residence; ; ;
160.00	024-442-160-000	15425 GRAHAM ST	MIDDLETOWN	0.14779	RVXXX	Residential; Vacant; ; ;
200.00	024-442-170-000	15415 GRAHAM ST	MIDDLETOWN	0.14835	R9XXT	Residential; Trailer site with imp.; ; ; Trailer on site
200.00	024-451-010-000	21207 STATE HWY 175	MIDDLETOWN	0.34	RVXXX	Residential; Vacant; ; ;
200.00	024-451-030-000	21237 STATE HWY 175	MIDDLETOWN	0.164	R4XXX	Residential; Single family residence; ; ;
300.00	024-451-050-000	21271 STATE HWY 175	MIDDLETOWN	0.162	R4XXX	Residential; Single family residence; ; ;
200.00	024-451-060-000	21283 STATE HWY 175	MIDDLETOWN	0.215	R4XXM	Residential; Single family residence; ; ; Misc. Imps.
200.00	024-451-090-000	21130 SANTA CLARA RD	MIDDLETOWN	0.455	R7XXM	Residential; Multi-single; ; ; Misc. Imps.
200.00	024-451-130-000	21249 STATE HWY 175	MIDDLETOWN	0.279	R9AXT	Residential; Trailer site with imp.; Agriculture (econ. Unit); ; Trailer on site
160.00	024-451-140-000	21255 STATE HWY 175	MIDDLETOWN	0.4	R7R7T	Residential; Multi-single; Residential; Single family residence; Trailer on site
200.00	024-451-150-000	15596 ARMSTRONG ST	MIDDLETOWN	0.274	R9AXT	Residential; Trailer site with imp.; Agriculture (econ. Unit); ; Trailer on site
160.00	024-451-160-000	21215 STATE HWY 175	MIDDLETOWN	0.165	R9XXT	Residential; Trailer site with imp.; ; ; Trailer on site
160.00	024-451-170-000	21223 STATE HWY 175	MIDDLETOWN	0.163	RVXXX	Residential; Vacant; ; ;
1,850.00	024-451-190-000	15576 GRAHAM ST	MIDDLETOWN	0.465	YCXXM	Institutional; Church; ; ; Misc. Imps.
200.00	024-451-200-000	15556 GRAHAM ST	MIDDLETOWN	0.155	R9XXT	Residential; Trailer site with imp.; ; ; Trailer on site
200.00	024-451-210-000	15560 GRAHAM ST	MIDDLETOWN	0.153	R4XXX	Residential; Single family residence; ; ;
200.00	024-451-220-000	21297 STATE HWY 175	MIDDLETOWN	0.186	R4XXX	Residential; Single family residence; ; ;
200.00	024-451-230-000	15630 ARMSTRONG ST	MIDDLETOWN	0.212	R4XXX	Residential; Single family residence; ; ;
200.00	024-452-010-000	21122 STEWART ST	MIDDLETOWN	0.264	R4XXM	Residential; Single family residence; ; ; Misc. Imps.
450.00	024-452-060-000	15692 ARMSTRONG ST	MIDDLETOWN	0.346	R3XXM	Residential; Triplex or more; ; ; Misc. Imps.



## REPORT OF REAL PROPERTY SUBJECT TO SPECIAL TAX TO BE COLLECTED ON 2019-2020 COUNTY TAX ROLL

PROPOSED LEVY	APN	ADDRESS	CITY	PARCEL ACRE	USE DESCR CODE	USE DESCRIPTION
200.00	024-452-110-000	21321 STATE HWY 175	MIDDLETOWN	0.251	R9XXT	Residential; Trailer site with imps.; ; ; Trailer on site
200.00	024-452-130-000	15652 ARMSTRONG ST	MIDDLETOWN	0.166	R4XXM	Residential; Single family residence; ; ; Misc. Imps.
200.00	024-452-150-000	15662 ARMSTRONG ST	MIDDLETOWN	0.26	R7XXX	Residential; Multi-single; ; ;
200.00	024-453-020-000	15580 DOUGLAS ST	MIDDLETOWN	0.294	R9XXT	Residential; Trailer site with imps.; ; ; Trailer on site
200.00	024-453-070-000	15595 GRAHAM ST	MIDDLETOWN	0.54	R4XXM	Residential; Single family residence; ; ; Misc. Imps.
200.00	024-453-100-000	15550 DOUGLAS ST	MIDDLETOWN	0.171	R4XXX	Residential; Single family residence; ; ;
160.00	024-453-110-000	15575 GRAHAM ST	MIDDLETOWN	0.372	R7X7T	Residential; Multi-single; ; ; Single family residence; Trailer on site
200.00	024-453-120-000	21181 STEWART ST	MIDDLETOWN	0.252	R4XXM	Residential; Single family residence; ; ; Misc. Imps.
160.00	024-453-130-000	21171 STEWART ST	MIDDLETOWN	0.369	R4XXM	Residential; Single family residence; ; ; Misc. Imps.
160.00	024-453-140-000	15625 ARMSTRONG ST	MIDDLETOWN	0.304	R9XXT	Residential; Trailer site with imps.; ; ; Trailer on site
160.00	024-453-150-000	15520 DOUGLAS ST	MIDDLETOWN	0.419	RXXXM	Residential; ; ; ; Misc. Imps.
200.00	024-453-160-000	15530 DOUGLAS ST	MIDDLETOWN	0.182	R4XXM	Residential; Single family residence; ; ; Misc. Imps.
200.00	024-454-020-000	15673 ARMSTRONG ST	MIDDLETOWN	0.313	R7XXM	Residential; Multi-single; ; ; Misc. Imps.
200.00	024-454-030-000	15657 ARMSTRONG ST	MIDDLETOWN	0.464	R4XXX	Residential; Single family residence; ; ;
200.00	024-454-040-000	15653 ARMSTRONG ST	MIDDLETOWN	0.75	R4XXM	Residential; Single family residence; ; ; Misc. Imps.
200.00	024-461-020-000	21240 SANTA CLARA RD	MIDDLETOWN	1.519	R9XXT	Residential; Trailer site with imps.; ; ; Trailer on site
200.00	024-461-030-000	21260 SANTA CLARA RD	MIDDLETOWN	0.184	R9XXT	Residential; Trailer site with imps.; ; ; Trailer on site
200.00	024-461-150-000	15573 DOUGLAS ST	MIDDLETOWN	0.557	R4XXM	Residential; Single family residence; ; ; Misc. Imps.
200.00	024-461-160-000	15581 DOUGLAS ST	MIDDLETOWN	0.582	R9XXT	Residential; Trailer site with imps.; ; ; Trailer on site
200.00	024-461-180-000	21190 SANTA CLARA RD	MIDDLETOWN	0.554	R9XXT	Residential; Trailer site with imps.; ; ; Trailer on site
200.00	024-461-200-000	21160 SANTA CLARA RD	MIDDLETOWN	0.569	R9XXT	Residential; Trailer site with imps.; ; ; Trailer on site
200.00	024-461-210-000	21170 SANTA CLARA RD	MIDDLETOWN	0.518	R4XXM	Residential; Single family residence; ; ; Misc. Imps.
200.00	024-461-220-000	21221 STEWART ST	MIDDLETOWN	0.22	R9XXT	Residential; Trailer site with imps.; ; ; Trailer on site
200.00	024-461-230-000	21251 STEWART ST	MIDDLETOWN	0.443	R9XXT	Residential; Trailer site with imps.; ; ; Trailer on site
200.00	024-461-240-000	15571 DOUGLAS ST	MIDDLETOWN	0.141	R4XXX	Residential; Single family residence; ; ;
200.00	024-461-250-000	15567 DOUGLAS ST	MIDDLETOWN	0.142	R4XXX	Residential; Single family residence; ; ;
160.00	024-461-260-000	15563 DOUGLAS ST	MIDDLETOWN	0.189	RVXXX	Residential; Vacant; ; ;
160.00	024-461-270-000	15559 DOUGLAS ST	MIDDLETOWN	0.45	RVXXX	Residential; Vacant; ; ;
200.00	024-461-280-000	21220 SANTA CLARA RD	MIDDLETOWN	0.298	R4XXX	Residential; Single family residence; ; ;
160.00	024-461-290-000	21210 SANTA CLARA RD	MIDDLETOWN	0.325	RVXXX	Residential; Vacant; ; ;
200.00	024-461-310-000	21191 STEWART ST	MIDDLETOWN	0.22776	R4XXX	Residential; Single family residence; ; ;
200.00	024-461-320-000	21201 STEWART ST	MIDDLETOWN	0.23029	RXXXM	Residential; ; ; ; Misc. Imps.
200.00	024-462-050-000	21192 STEWART ST	MIDDLETOWN	0.197	R4XXX	Residential; Single family residence; ; ;
200.00	024-462-060-000	15641 DOUGLAS ST	MIDDLETOWN	0.206	R4XXX	Residential; Single family residence; ; ;
200.00	024-462-070-000	15661 DOUGLAS ST	MIDDLETOWN	0.449	R4XXM	Residential; Single family residence; ; ; Misc. Imps.
200.00	024-462-080-000	21222 STEWART ST	MIDDLETOWN	0.324	R9XXT	Residential; Trailer site with imps.; ; ; Trailer on site

## REPORT OF REAL PROPERTY SUBJECT TO SPECIAL TAX TO BE COLLECTED ON 2019-2020 COUNTY TAX ROLL

PROPOSED LEVY	APN	ADDRESS	CITY	PARCEL ACRE	USE DESCR CODE	USE DESCRIPTION
160.00	024-463-020-000	15645 CALLAYOMI ST	MIDDLETOWN	0.236	R4XXX	Residential; Single family residence; ; ;
200.00	024-463-030-000	21252 STEWART ST	MIDDLETOWN	0.229	R4XXX	Residential; Single family residence; ; ;
200.00	024-463-040-000	21262 STEWART ST	MIDDLETOWN	0.205	R4XXX	Residential; Single family residence; ; ;
200.00	024-463-050-000	21272 STEWART ST	MIDDLETOWN	0.151	R9XXT	Residential; Trailer site with imp.s.; ; ; Trailer on site
400.00	024-471-050-000	15463 LAKE AVE	MIDDLETOWN	1.048	R7XXX	Residential; Multi-single; ; ;
200.00	024-471-060-000	21264 SANTA CLARA RD	MIDDLETOWN	0.306	R4XXX	Residential; Single family residence; ; ;
200.00	024-471-100-000	15433 LAKE AVE	MIDDLETOWN	0.488	R4XXM	Residential; Single family residence; ; ; Misc. Imps.
200.00	024-471-110-000	15443 LAKE AVE	MIDDLETOWN	0.488	R9XXT	Residential; Trailer site with imp.s.; ; ; Trailer on site
200.00	024-471-130-000	15442 LAKE AVE	MIDDLETOWN	0.848	R4XXX	Residential; Single family residence; ; ;
200.00	024-471-140-000	21270 SANTA CLARA RD	MIDDLETOWN	0.476	R4XXM	Residential; Single family residence; ; ; Misc. Imps.
200.00	024-471-150-000	15422 LAKE AVE	MIDDLETOWN	0.454	R4XXX	Residential; Single family residence; ; ;
200.00	024-471-160-000	15432 LAKE AVE	MIDDLETOWN	0.512	R4XXX	Residential; Single family residence; ; ;
180.00	024-471-170-000	21281 STEWART ST	MIDDLETOWN	9.331	RXXXM	Residential; ; ; ; Misc. Imps.
200.00	024-471-180-000	15429 LAKE AVE	MIDDLETOWN	0.67	R4XXM	Residential; Single family residence; ; ; Misc. Imps.
200.00	024-471-190-000	15431 LAKE AVE	MIDDLETOWN	0.436	R4XXM	Residential; Single family residence; ; ; Misc. Imps.
160.00	024-481-030-000	15493 LAKE AVE	MIDDLETOWN	0.993	RVXXX	Residential; Vacant; ; ;
200.00	024-481-040-000	15523 LAKE AVE	MIDDLETOWN	1.04	R9XXT	Residential; Trailer site with imp.s.; ; ; Trailer on site
200.00	024-481-050-000	15525 LAKE AVE	MIDDLETOWN	1.066	R4XXM	Residential; Single family residence; ; ; Misc. Imps.
200.00	024-483-100-000	21305 STEWART ST	MIDDLETOWN	0.324	R9AXT	Residential; Trailer site with imp.s.; Agriculture (econ. Unit); ; Trailer on site
200.00	024-483-110-000	21335 STEWART ST	MIDDLETOWN	0.264	R9XXT	Residential; Trailer site with imp.s.; ; ; Trailer on site
200.00	024-483-120-000	21355 STEWART ST	MIDDLETOWN	0.45	R9XXT	Residential; Trailer site with imp.s.; ; ; Trailer on site
160.00	024-483-130-000	21331 STEWART ST	MIDDLETOWN	0.213	RVXXX	Residential; Vacant; ; ;
160.00	024-483-140-000	21325 STEWART ST	MIDDLETOWN	0.22	RVXXX	Residential; Vacant; ; ;
160.00	024-483-150-000	21333 STEWART ST	MIDDLETOWN	0.239	RVXXX	Residential; Vacant; ; ;
200.00	024-484-030-000	21356 STEWART ST	MIDDLETOWN	0.412	R9AXT	Residential; Trailer site with imp.s.; Agriculture (econ. Unit); ; Trailer on site
200.00	024-484-040-000	21345 BUSH ST	MIDDLETOWN	0.408	R4XXM	Residential; Single family residence; ; ; Misc. Imps.
160.00	024-484-050-000	21306 BUSH ST	MIDDLETOWN	0.183	R4XXM	Residential; Single family residence; ; ; Misc. Imps.
200.00	024-484-060-000	21325 BUSH ST	MIDDLETOWN	0.574	R4XXM	Residential; Single family residence; ; ; Misc. Imps.
1,650.00	024-485-020-000	21337 BUSH ST	MIDDLETOWN	0.606	YZXXX	Institutional; Office and/or Professional; ; ;
200.00	024-486-010-000	21365 STEWART ST	MIDDLETOWN	0.218	R9XXT	Residential; Trailer site with imp.s.; ; ; Trailer on site
200.00	024-486-040-000	21338 READ ST	MIDDLETOWN	0.21	R9AXT	Residential; Trailer site with imp.s.; Agriculture (econ. Unit); ; Trailer on site
160.00	024-491-020-000	16046 WARDLAW ST	MIDDLETOWN	0.229	R4CXM	Residential; Single family residence; Commercial; ; Misc. Imps.
1,850.00	024-491-070-000	21026 S STATE HWY 29	MIDDLETOWN	0.696	C6XXM	Commercial; Service Station; ; ; Misc. Imps.
1,850.00	024-491-080-000	21016 S STATE HWY 29	MIDDLETOWN	0.522	CVXXX	Commercial; Vacant; ; ;
200.00	024-491-150-000	16056 WARDLAW ST	MIDDLETOWN	0.864	R4XXX	Residential; Single family residence; ; ;
200.00	024-501-020-000	21065 JEFFERSON CT	MIDDLETOWN	0.146	R4XXX	Residential; Single family residence; ; ;

## REPORT OF REAL PROPERTY SUBJECT TO SPECIAL TAX TO BE COLLECTED ON 2019-2020 COUNTY TAX ROLL

PROPOSED LEVY	APN	ADDRESS	CITY	PARCEL ACRE	USE DESCR CODE	USE DESCRIPTION
160.00	024-501-030-000	21061 JEFFERSON CT	MIDDLETOWN	0.141	R4XXX	Residential; Single family residence; ; ;
200.00	024-501-040-000	21053 JEFFERSON CT	MIDDLETOWN	0.146	RXXXM	Residential; ; ; ; Misc. Imps.
200.00	024-501-050-000	21047 JEFFERSON CT	MIDDLETOWN	0.147	R4XXX	Residential; Single family residence; ; ;
160.00	024-501-060-000	21041 JEFFERSON CT	MIDDLETOWN	0.159	R4XXX	Residential; Single family residence; ; ;
200.00	024-501-070-000	21033 JEFFERSON CT	MIDDLETOWN	0.142	R4XXX	Residential; Single family residence; ; ;
200.00	024-501-080-000	21029 JEFFERSON CT	MIDDLETOWN	0.162	R4XXX	Residential; Single family residence; ; ;
200.00	024-501-090-000	21021 JEFFERSON CT	MIDDLETOWN	1.488	R4XXX	Residential; Single family residence; ; ;
200.00	024-501-100-000	21044 JEFFERSON CT	MIDDLETOWN	0.417	R4XXX	Residential; Single family residence; ; ;
200.00	024-501-110-000	21050 JEFFERSON CT	MIDDLETOWN	0.134	R4XXX	Residential; Single family residence; ; ;
200.00	024-501-120-000	21056 JEFFERSON CT	MIDDLETOWN	0.676	R4XXX	Residential; Single family residence; ; ;
200.00	024-501-130-000	21060 JEFFERSON CT	MIDDLETOWN	0.152	R4XXX	Residential; Single family residence; ; ;
200.00	024-501-140-000	21068 JEFFERSON CT	MIDDLETOWN	0.143	R4XXX	Residential; Single family residence; ; ;
200.00	024-501-150-000	21080 JEFFERSON CT	MIDDLETOWN	0.188	R4XXX	Residential; Single family residence; ; ;
200.00	024-501-160-000	16080 WARDLAW ST	MIDDLETOWN	0.15	R4XXX	Residential; Single family residence; ; ;
200.00	024-501-170-000	16086 WARDLAW ST	MIDDLETOWN	0.449	R4XXX	Residential; Single family residence; ; ;
170.00	024-501-180-000	20900 S STATE HWY 29	MIDDLETOWN	3.538	CVXXX	Commercial; Vacant; ; ;
200.00	024-501-200-000	21081 JEFFERSON CT	MIDDLETOWN	0.188	R9XXT	Residential; Trailer site with imp.; ; ; Trailer on site
200.00	024-501-210-000	21075 JEFFERSON CT	MIDDLETOWN	0.155	RXXXM	Residential; ; ; ; Misc. Imps.
200.00	024-501-220-000	21071 JEFFERSON CT	MIDDLETOWN	0.158	R9XXT	Residential; Trailer site with imp.; ; ; Trailer on site
200.00	024-511-010-000	15801 WARDLAW ST	MIDDLETOWN	0.035	R4XX1	Residential; Single family residence; ; ; Condominium
200.00	024-511-020-000	15805 WARDLAW ST	MIDDLETOWN	0.032	R4XX1	Residential; Single family residence; ; ; Condominium
200.00	024-511-030-000	15809 WARDLAW ST	MIDDLETOWN	0.032	R4XX1	Residential; Single family residence; ; ; Condominium
200.00	024-511-040-000	15813 WARDLAW ST	MIDDLETOWN	0.032	R4XX1	Residential; Single family residence; ; ; Condominium
200.00	024-511-050-000	15817 WARDLAW ST	MIDDLETOWN	0.033	R4XX1	Residential; Single family residence; ; ; Condominium
200.00	024-511-060-000	15821 WARDLAW ST	MIDDLETOWN	0.033	R4XX1	Residential; Single family residence; ; ; Condominium
500.00	050-021-020-000	10375 LOCH LOMOND RD	LOCH LOMOND	1.37	R7N7T	Residential; Multi-single; Recreational; Single family residence; Trailer on site
200.00	050-021-030-000	10415 LOCH LOMOND RD	LOCH LOMOND	0.183	R4XXM	Residential; Single family residence; ; ; Misc. Imps.
200.00	050-021-060-000	10460 REDWOOD RD	LOCH LOMOND	0.18	R4XXM	Residential; Single family residence; ; ; Misc. Imps.
200.00	050-021-070-000	10455 LOCH LOMOND RD	LOCH LOMOND	0.254	R4XXM	Residential; Single family residence; ; ; Misc. Imps.
200.00	050-021-080-000	10461 LOCH LOMOND RD	LOCH LOMOND	0.244	R7R7X	Residential; Multi-single; Residential; Single family residence;
200.00	050-021-090-000	10466 REDWOOD RD	LOCH LOMOND	0.197	R4XXX	Residential; Single family residence; ; ;
160.00	050-021-100-000	10470 REDWOOD RD	LOCH LOMOND	0.171	RVXXX	Residential; Vacant; ; ;
200.00	050-021-110-000	10474 REDWOOD RD	LOCH LOMOND	0.184	R4XXX	Residential; Single family residence; ; ;
200.00	050-021-120-000	10417 LOCH LOMOND RD	LOCH LOMOND	0.351	R7R7X	Residential; Multi-single; Residential; Single family residence;
200.00	050-021-140-000	10435 LOCH LOMOND RD	LOCH LOMOND	0.174	R4XXX	Residential; Single family residence; ; ;
200.00	050-021-160-000	10440 REDWOOD RD	LOCH LOMOND	0.173	R4XXX	Residential; Single family residence; ; ;

## REPORT OF REAL PROPERTY SUBJECT TO SPECIAL TAX TO BE COLLECTED ON 2019-2020 COUNTY TAX ROLL

PROPOSED LEVY	APN	ADDRESS	CITY	PARCEL ACRE	USE DESCR CODE	USE DESCRIPTION
200.00	050-021-170-000	10448 REDWOOD RD	LOCH LOMOND	0.186	R4XXX	Residential; Single family residence; ; ;
160.00	050-021-200-000	10343 LOCH LOMOND RD	LOCH LOMOND	0.445	RVXXX	Residential; Vacant; ; ;
200.00	050-022-010-000	10311 REDWOOD RD	LOCH LOMOND	0.245	R7XXM	Residential; Multi-single; ; ; Misc. Imps.
200.00	050-022-020-000	10331 REDWOOD RD	LOCH LOMOND	0.158	R4XXX	Residential; Single family residence; ; ;
200.00	050-022-070-000	10385 REDWOOD RD	LOCH LOMOND	0.162	R4XXX	Residential; Single family residence; ; ;
200.00	050-022-100-000	10419 REDWOOD RD	LOCH LOMOND	0.161	RXXXM	Residential; ; ; ; Misc. Imps.
200.00	050-022-110-000	10423 REDWOOD RD	LOCH LOMOND	0.16	R4XXX	Residential; Single family residence; ; ;
200.00	050-022-120-000	10431 REDWOOD RD	LOCH LOMOND	0.154	R4XXX	Residential; Single family residence; ; ;
200.00	050-022-130-000	10449 REDWOOD RD	LOCH LOMOND	0.144	R4XXX	Residential; Single family residence; ; ;
200.00	050-022-140-000	10455 REDWOOD RD	LOCH LOMOND	0.137	R4XXX	Residential; Single family residence; ; ;
160.00	050-022-150-000	10461 REDWOOD RD	LOCH LOMOND	0.203	RXXXM	Residential; ; ; ; Misc. Imps.
160.00	050-022-160-000	10280 MULBERRY ST	LOCH LOMOND	0.243	RVXXX	Residential; Vacant; ; ;
200.00	050-022-170-000	10310 MULBERRY ST	LOCH LOMOND	0.225	R4XXX	Residential; Single family residence; ; ;
200.00	050-022-180-000	10320 MULBERRY ST	LOCH LOMOND	0.208	R4XXX	Residential; Single family residence; ; ;
200.00	050-022-190-000	10328 MULBERRY ST	LOCH LOMOND	0.201	R4XXM	Residential; Single family residence; ; ; Misc. Imps.
200.00	050-022-230-000	10354 MULBERRY ST	LOCH LOMOND	0.112	R4XXX	Residential; Single family residence; ; ;
200.00	050-022-240-000	10366 MULBERRY ST	LOCH LOMOND	0.11	R4XXX	Residential; Single family residence; ; ;
200.00	050-022-280-000	10418 MULBERRY ST	LOCH LOMOND	0.155	R4XXX	Residential; Single family residence; ; ;
160.00	050-022-290-000	10422 MULBERRY ST	LOCH LOMOND	0.158	RVXXX	Residential; Vacant; ; ;
200.00	050-022-300-000	10426 MULBERRY ST	LOCH LOMOND	0.308	R4XXM	Residential; Single family residence; ; ; Misc. Imps.
200.00	050-022-310-000	10430 MULBERRY ST	LOCH LOMOND	0.151	R4XXX	Residential; Single family residence; ; ;
160.00	050-022-320-000	10434 MULBERRY ST	LOCH LOMOND	0.263	RVXXX	Residential; Vacant; ; ;
160.00	050-022-330-000	10378 MULBERRY ST	LOCH LOMOND	0.355	RVXXX	Residential; Vacant; ; ;
160.00	050-022-370-000	10348 MULBERRY ST	LOCH LOMOND	0.135	RVXXX	Residential; Vacant; ; ;
200.00	050-022-380-000	10336 MULBERRY ST	LOCH LOMOND	0.145	R4XXX	Residential; Single family residence; ; ;
160.00	050-022-390-000	10340 MULBERRY ST	LOCH LOMOND	0.129	RVXXX	Residential; Vacant; ; ;
200.00	050-022-410-000	10359 REDWOOD RD	LOCH LOMOND	0.323	R4XXX	Residential; Single family residence; ; ;
200.00	050-022-420-000	10369 REDWOOD RD	LOCH LOMOND	0.155	R4XXM	Residential; Single family residence; ; ; Misc. Imps.
200.00	050-022-430-000	10349 REDWOOD RD	LOCH LOMOND	0.166	R4XXX	Residential; Single family residence; ; ;
200.00	050-022-440-000	10339 REDWOOD RD	LOCH LOMOND	0.167	R4XXX	Residential; Single family residence; ; ;
200.00	050-022-450-000	10393 REDWOOD RD	LOCH LOMOND	0.325	RXXXM	Residential; ; ; ; Misc. Imps.
200.00	050-031-030-000	10280 HILLTOP RD	LOCH LOMOND	0.131	R4XXX	Residential; Single family residence; ; ;
200.00	050-031-090-000	10340 HILLTOP RD	LOCH LOMOND	0.155	R4XXX	Residential; Single family residence; ; ;
160.00	050-031-100-000	10350 HILLTOP RD	LOCH LOMOND	0.181	RVXXX	Residential; Vacant; ; ;
160.00	050-031-110-000	10360 HILLTOP RD	LOCH LOMOND	0.18	RVXXX	Residential; Vacant; ; ;
160.00	050-031-140-000	10467 MULBERRY ST	LOCH LOMOND	0.381	RVXXX	Residential; Vacant; ; ;

## REPORT OF REAL PROPERTY SUBJECT TO SPECIAL TAX TO BE COLLECTED ON 2019-2020 COUNTY TAX ROLL

PROPOSED LEVY	APN	ADDRESS	CITY	PARCEL ACRE	USE DESCR CODE	USE DESCRIPTION
160.00	050-031-170-000	10277 HILLTOP RD	LOCH LOMOND	0.247	RVXXX	Residential; Vacant; ; ;
200.00	050-031-180-000	10289 HILLTOP RD	LOCH LOMOND	0.267	R4XXX	Residential; Single family residence; ; ;
200.00	050-031-190-000	10329 HILLTOP RD	LOCH LOMOND	0.991	R4XXM	Residential; Single family residence; ; ; Misc. Imps.
200.00	050-031-200-000	10359 HILLTOP RD	LOCH LOMOND	0.184	R4XXX	Residential; Single family residence; ; ;
200.00	050-031-250-000	10299 HILLTOP RD	LOCH LOMOND	0.202	R4XXX	Residential; Single family residence; ; ;
160.00	050-031-260-000	10271 MULBERRY ST	LOCH LOMOND	0.387	RVXXX	Residential; Vacant; ; ;
200.00	050-031-270-000	10320 HILLTOP RD	LOCH LOMOND	0.288	R4XXX	Residential; Single family residence; ; ;
200.00	050-031-290-000	10389 HILLTOP RD	LOCH LOMOND	0.159	R4XXM	Residential; Single family residence; ; ; Misc. Imps.
200.00	050-031-340-000	10330 HILLTOP RD	LOCH LOMOND	0.301	R4XXX	Residential; Single family residence; ; ;
200.00	050-031-350-000	10370 HILLTOP RD	LOCH LOMOND	0.326	R4XXX	Residential; Single family residence; ; ;
200.00	050-031-370-000	10481 MULBERRY ST	LOCH LOMOND	0.456	R4XXM	Residential; Single family residence; ; ; Misc. Imps.
200.00	050-031-380-000	10379 HILLTOP RD	LOCH LOMOND	0.345	R4XXM	Residential; Single family residence; ; ; Misc. Imps.
200.00	050-031-390-000	10369 HILLTOP RD	LOCH LOMOND	0.262	R4XXM	Residential; Single family residence; ; ; Misc. Imps.
200.00	050-032-040-000	10491 REDWOOD RD	LOCH LOMOND	0.16	R4XXX	Residential; Single family residence; ; ;
200.00	050-032-050-000	10499 REDWOOD RD	LOCH LOMOND	0.178	R4XXM	Residential; Single family residence; ; ; Misc. Imps.
200.00	050-032-060-000	10477 REDWOOD RD	LOCH LOMOND	0.16	R4XXX	Residential; Single family residence; ; ;
160.00	050-032-070-000	10485 REDWOOD RD	LOCH LOMOND	0.156	RVXXX	Residential; Vacant; ; ;
200.00	050-032-080-000	10473 REDWOOD RD	LOCH LOMOND	0.29193	R4XXX	Residential; Single family residence; ; ;
200.00	050-033-040-000	10486 REDWOOD RD	LOCH LOMOND	0.166	R9XXT	Residential; Trailer site with imp.; ; ; Trailer on site
200.00	050-033-070-000	10498 REDWOOD RD	LOCH LOMOND	0.175	R7R7X	Residential; Multi-single; Residential; Single family residence;
200.00	050-033-080-000	10490 REDWOOD RD	LOCH LOMOND	0.339	R7X7M	Residential; Multi-single; ; Single family residence; Misc. Imps.
200.00	050-033-120-000	10482 REDWOOD RD	LOCH LOMOND	0.159	R4XXX	Residential; Single family residence; ; ;
200.00	050-033-130-000	10484 REDWOOD RD	LOCH LOMOND	0.156	R4XXX	Residential; Single family residence; ; ;
160.00	050-033-140-000	10478 REDWOOD RD	LOCH LOMOND	0.089	RVXXX	Residential; Vacant; ; ;
200.00	050-041-010-000	10521 WILLOW RD	LOCH LOMOND	0.414	R4XXX	Residential; Single family residence; ; ;
200.00	050-042-090-000	10575 WILLOW RD	LOCH LOMOND	0.15	R4XXM	Residential; Single family residence; ; ; Misc. Imps.
200.00	050-042-110-000	10559 WILLOW RD	LOCH LOMOND	0.117	R4XXX	Residential; Single family residence; ; ;
200.00	050-042-120-000	10563 WILLOW RD	LOCH LOMOND	0.12	R4XXX	Residential; Single family residence; ; ;
400.00	050-042-130-000	10529 WILLOW RD	LOCH LOMOND	0.256	R2XXM	Residential; Dupex; ; ; Misc. Imps.
200.00	050-042-140-000	10545 WILLOW RD	LOCH LOMOND	0.117	R4XXX	Residential; Single family residence; ; ;
200.00	050-042-150-000	10551 WILLOW RD	LOCH LOMOND	0.112	R9XXT	Residential; Trailer site with imp.; ; ; Trailer on site
200.00	050-043-100-000	10605 LOCH LOMOND RD	LOCH LOMOND	0.252	R4XXM	Residential; Single family residence; ; ; Misc. Imps.
200.00	050-043-110-000	10622 FISHERY SPRING RD	LOCH LOMOND	0.142	R4XXX	Residential; Single family residence; ; ;
160.00	050-043-170-000	10576 FISHERY SPRING RD	LOCH LOMOND	0.133	RVXXX	Residential; Vacant; ; ;
200.00	050-043-180-000	10631 LOCH LOMOND RD	LOCH LOMOND	0.145	R4XXX	Residential; Single family residence; ; ;
200.00	050-044-040-000	10535 FISHERY SPRING RD	LOCH LOMOND	0.199	R4XXX	Residential; Single family residence; ; ;

## REPORT OF REAL PROPERTY SUBJECT TO SPECIAL TAX TO BE COLLECTED ON 2019-2020 COUNTY TAX ROLL

PROPOSED LEVY	APN	ADDRESS	CITY	PARCEL ACRE	USE DESCR CODE	USE DESCRIPTION
200.00	050-044-050-000	10548 SYCAMORE RD	LOCH LOMOND	0.178	R7XXX	Residential; Multi-single; ; ;
200.00	050-044-060-000	10556 SYCAMORE RD	LOCH LOMOND	0.15	RXXXM	Residential; ; ; ; Misc. Imps.
200.00	050-044-090-000	10619 FISHERY SPRING RD	LOCH LOMOND	0.174	R4XXX	Residential; Single family residence; ; ;
160.00	050-044-100-000	10621 FISHERY SPRING RD	LOCH LOMOND	0.083	RVXXX	Residential; Vacant; ; ;
160.00	050-044-140-000	10620 SYCAMORE RD	LOCH LOMOND	0.239	RVXXX	Residential; Vacant; ; ;
200.00	050-044-150-000	10630 SYCAMORE RD	LOCH LOMOND	0.12	R4XXX	Residential; Single family residence; ; ;
200.00	050-044-190-000	10627 FISHERY SPRING RD	LOCH LOMOND	0.106	R4XXX	Residential; Single family residence; ; ;
160.00	050-044-200-000	10633 FISHERY SPRING RD	LOCH LOMOND	0.131	RVXXX	Residential; Vacant; ; ;
200.00	050-044-210-000	10575 MANZANITA LN	LOCH LOMOND	0.205	R4XXX	Residential; Single family residence; ; ;
200.00	050-044-220-000	10639 FISHERY SPRING RD	LOCH LOMOND	0.081	R4XXX	Residential; Single family residence; ; ;
200.00	050-044-230-000	10615 FISHERY SPRING RD	LOCH LOMOND	0.272	R4XXX	Residential; Single family residence; ; ;
200.00	050-044-240-000	10548 WILLOW RD	LOCH LOMOND	0.142	R4XXX	Residential; Single family residence; ; ; Misc. Imps.
200.00	050-044-250-000	10550 WILLOW RD	LOCH LOMOND	0.102	R4XXX	Residential; Single family residence; ; ;
200.00	050-044-260-000	10560 WILLOW RD	LOCH LOMOND	0.117	R4XXX	Residential; Single family residence; ; ;
200.00	050-044-270-000	10570 WILLOW RD	LOCH LOMOND	0.116	R4XXX	Residential; Single family residence; ; ; Misc. Imps.
200.00	050-045-090-000	10553 SYCAMORE RD	LOCH LOMOND	0.33	R4XXX	Residential; Single family residence; ; ;
200.00	050-045-140-000	10591 SYCAMORE RD	LOCH LOMOND	0.164	R4XXX	Residential; Single family residence; ; ;
160.00	050-045-150-000	10601 SYCAMORE RD	LOCH LOMOND	0.324	RVXXX	Residential; Vacant; ; ;
200.00	050-045-160-000	10617 SYCAMORE RD	LOCH LOMOND	0.16	R4XXX	Residential; Single family residence; ; ;
200.00	050-045-170-000	10625 SYCAMORE RD	LOCH LOMOND	0.166	R4XXX	Residential; Single family residence; ; ;
200.00	050-045-180-000	10635 SYCAMORE RD	LOCH LOMOND	0.175	R4XXX	Residential; Single family residence; ; ;
200.00	050-045-210-000	10501 SYCAMORE RD	LOCH LOMOND	0.261	R4XXX	Residential; Single family residence; ; ;
160.00	050-045-220-000	10539 SYCAMORE RD	LOCH LOMOND	0.327	RVXXX	Residential; Vacant; ; ;
160.00	050-045-230-000	10461 SYCAMORE RD	LOCH LOMOND	0.123	RVXXX	Residential; Vacant; ; ;
160.00	050-045-240-000	10481 SYCAMORE RD	LOCH LOMOND	0.349	RVXXX	Residential; Vacant; ; ;
200.00	050-045-260-000	10561 SYCAMORE RD	LOCH LOMOND	0.169	R4XXX	Residential; Single family residence; ; ;
200.00	050-045-270-000	10567 SYCAMORE RD	LOCH LOMOND	0.161	R4XXX	Residential; Single family residence; ; ;
200.00	050-045-300-000	10571 SYCAMORE RD	LOCH LOMOND	0.326	R4XXX	Residential; Single family residence; ; ;
200.00	050-051-020-000	10674 FISHERY SPRING RD	LOCH LOMOND	0.17	R4XXX	Residential; Single family residence; ; ;
160.00	050-051-030-000	10684 FISHERY SPRING RD	LOCH LOMOND	0.181	RVXXX	Residential; Vacant; ; ;
160.00	050-051-070-000	10720 FISHERY SPRING RD	LOCH LOMOND	0.168	RVXXX	Residential; Vacant; ; ;
200.00	050-051-080-000	10728 FISHERY SPRING RD	LOCH LOMOND	0.148	R4XXX	Residential; Single family residence; ; ;
200.00	050-051-090-000	10736 FISHERY SPRING RD	LOCH LOMOND	0.137	R4XXX	Residential; Single family residence; ; ;
160.00	050-051-100-000	10744 FISHERY SPRING RD	LOCH LOMOND	0.142	RVXXX	Residential; Vacant; ; ;
200.00	050-051-110-000	10752 FISHERY SPRING RD	LOCH LOMOND	0.144	R4XXX	Residential; Single family residence; ; ;
200.00	050-051-140-000	10717 LOCH LOMOND RD	LOCH LOMOND	0.08	R4XXX	Residential; Single family residence; ; ;

## REPORT OF REAL PROPERTY SUBJECT TO SPECIAL TAX TO BE COLLECTED ON 2019-2020 COUNTY TAX ROLL

PROPOSED LEVY	APN	ADDRESS	CITY	PARCEL ACRE	USE DESCR CODE	USE DESCRIPTION
200.00	050-051-150-000	12802 MANZANITA LN	LOCH LOMOND	0.151	R4XXX	Residential; Single family residence; ; ;
200.00	050-051-160-000	10664 FISHERY SPRING RD	LOCH LOMOND	0.154	R9XXT	Residential; Trailer site with imp.; ; ; Trailer on site
200.00	050-051-170-000	10694 FISHERY SPRING RD	LOCH LOMOND	0.272	R4XXX	Residential; Single family residence; ; ;
200.00	050-051-180-000	10714 FISHERY SPRING RD	LOCH LOMOND	0.163	R4XXX	Residential; Single family residence; ; ;
200.00	050-052-010-000	10655 FISHERY SPRING RD	LOCH LOMOND	0.165	R7XXM	Residential; Multi-single; ; ; Misc. Imps.
200.00	050-052-020-000	10663 FISHERY SPRING RD	LOCH LOMOND	0.15	R4XXX	Residential; Single family residence; ; ;
160.00	050-052-030-000	10671 FISHERY SPRING RD	LOCH LOMOND	0.151	RVXXX	Residential; Vacant; ; ;
160.00	050-052-040-000	10685 FISHERY SPRING RD	LOCH LOMOND	0.158	RVXXX	Residential; Vacant; ; ;
160.00	050-052-090-000	10749 FISHERY SPRING RD	LOCH LOMOND	0.177	RVXXX	Residential; Vacant; ; ;
200.00	050-052-100-000	12950 MANZANITA LN	LOCH LOMOND	0.161	R4XXX	Residential; Single family residence; ; ;
200.00	050-052-130-000	10670 SYCAMORE RD	LOCH LOMOND	0.154	R4XXX	Residential; Single family residence; ; ;
160.00	050-052-140-000	10680 SYCAMORE RD	LOCH LOMOND	0.149	RVXXX	Residential; Vacant; ; ;
200.00	050-052-150-000	10690 SYCAMORE RD	LOCH LOMOND	0.149	R4XXX	Residential; Single family residence; ; ;
160.00	050-052-220-000	10719 FISHERY SPRING RD	LOCH LOMOND	0.3	RVXXX	Residential; Vacant; ; ;
200.00	050-052-250-000	10660 SYCAMORE RD	LOCH LOMOND	0.292	R4XXM	Residential; Single family residence; ; ; Misc. Imps.
200.00	050-052-300-000	10740 SYCAMORE RD	LOCH LOMOND	0.157	R4XXX	Residential; Single family residence; ; ;
160.00	050-052-310-000	10706 SYCAMORE RD	LOCH LOMOND	0.15	RVXXX	Residential; Vacant; ; ;
160.00	050-052-320-000	10714 SYCAMORE RD	LOCH LOMOND	0.148	RVXXX	Residential; Vacant; ; ;
200.00	050-052-330-000	10720 SYCAMORE RD	LOCH LOMOND	0.142	R4XXX	Residential; Single family residence; ; ;
200.00	050-052-340-000	10726 SYCAMORE RD	LOCH LOMOND	0.159	R4XXX	Residential; Single family residence; ; ;
450.00	050-052-350-000	10691 FISHERY SPRING RD	LOCH LOMOND	0.31	R3X7M	Residential; Triplex or more; ; Single family residence; Misc. Imps.
160.00	050-053-010-000	10645 SYCAMORE RD	LOCH LOMOND	0.154	RVXXX	Residential; Vacant; ; ;
200.00	050-053-020-000	10655 SYCAMORE RD	LOCH LOMOND	0.163	R4XXX	Residential; Single family residence; ; ;
200.00	050-053-030-000	10665 SYCAMORE RD	LOCH LOMOND	0.162	R4XXX	Residential; Single family residence; ; ;
200.00	050-053-040-000	10675 SYCAMORE RD	LOCH LOMOND	0.168	R4XXX	Residential; Single family residence; ; ;
200.00	050-053-050-000	10685 SYCAMORE RD	LOCH LOMOND	0.162	R4XXX	Residential; Single family residence; ; ;
200.00	050-053-090-000	10737 SYCAMORE RD	LOCH LOMOND	0.173	R4XXX	Residential; Single family residence; ; ;
200.00	050-053-100-000	10753 SYCAMORE RD	LOCH LOMOND	0.166	R4XXX	Residential; Single family residence; ; ;
200.00	050-053-110-000	10709 SYCAMORE RD	LOCH LOMOND	0.171	R4XXM	Residential; Single family residence; ; ; Misc. Imps.
200.00	050-053-130-000	10717 SYCAMORE RD	LOCH LOMOND	0.17	R4XXM	Residential; Single family residence; ; ; Misc. Imps.
200.00	050-053-140-000	10723 SYCAMORE RD	LOCH LOMOND	0.163	R4XXM	Residential; Single family residence; ; ; Misc. Imps.
200.00	050-053-150-000	10729 SYCAMORE RD	LOCH LOMOND	0.163	R4XXM	Residential; Single family residence; ; ; Misc. Imps.
160.00	050-061-100-000	10612 FOOTHILL RD	LOCH LOMOND	0.177	RVXXX	Residential; Vacant; ; ;
200.00	050-061-110-000	10622 FOOTHILL RD	LOCH LOMOND	0.173	R4XXX	Residential; Single family residence; ; ;
200.00	050-061-120-000	10632 FOOTHILL RD	LOCH LOMOND	0.183	R4XXX	Residential; Single family residence; ; ;
200.00	050-061-140-000	10560 FOOTHILL RD	LOCH LOMOND	0.535	R4XXX	Residential; Single family residence; ; ;

## REPORT OF REAL PROPERTY SUBJECT TO SPECIAL TAX TO BE COLLECTED ON 2019-2020 COUNTY TAX ROLL

PROPOSED LEVY	APN	ADDRESS	CITY	PARCEL ACRE	USE DESCR CODE	USE DESCRIPTION
160.00	050-061-150-000	10540 FOOTHILL RD	LOCH LOMOND	0.179	RVXXX	Residential; Vacant; ; ;
200.00	050-061-160-000	10550 FOOTHILL RD	LOCH LOMOND	0.352	R4XXM	Residential; Single family residence; ; ; Misc. Imps.
200.00	050-061-170-000	10530 FOOTHILL RD	LOCH LOMOND	0.255	R4XXX	Residential; Single family residence; ; ;
160.00	050-062-010-000	10642 FOOTHILL RD	LOCH LOMOND	0.169	RVXXX	Residential; Vacant; ; ;
160.00	050-062-020-000	10652 FOOTHILL RD	LOCH LOMOND	0.173	RVXXX	Residential; Vacant; ; ;
160.00	050-062-030-000	10662 FOOTHILL RD	LOCH LOMOND	0.18	RVXXX	Residential; Vacant; ; ;
160.00	050-062-040-000	10672 FOOTHILL RD	LOCH LOMOND	0.181	RVXXX	Residential; Vacant; ; ;
200.00	050-063-100-000	10517 FOOTHILL RD	LOCH LOMOND	0.221	R4XXX	Residential; Single family residence; ; ;
200.00	050-063-110-000	10521 FOOTHILL RD	LOCH LOMOND	0.205	R4XXX	Residential; Single family residence; ; ;
200.00	050-063-120-000	10523 FOOTHILL RD	LOCH LOMOND	0.194	R4XXX	Residential; Single family residence; ; ;
200.00	050-063-150-000	10534 LOCH LOMOND RD	LOCH LOMOND	0.2353	R4XXX	Residential; Single family residence; ; ;
200.00	050-063-160-000	10537 FOOTHILL RD	LOCH LOMOND	0.18156	R4XXX	Residential; Single family residence; ; ;
160.00	050-064-020-000	10613 FOOTHILL RD	LOCH LOMOND	0.269	RVXXX	Residential; Vacant; ; ;
200.00	050-064-060-000	10630 LOCH LOMOND RD	LOCH LOMOND	0.392	R4XXX	Residential; Single family residence; ; ;
200.00	050-064-070-000	10580 FOOTHILL RD	LOCH LOMOND	1.93	R7N7T	Residential; Multi-single; Recreational; Single family residence; Trailer on site
160.00	050-065-010-000	10639 FOOTHILL RD	LOCH LOMOND	0.189	RVXXX	Residential; Vacant; ; ;
200.00	050-065-040-000	10656 LOCH LOMOND RD	LOCH LOMOND	0.207	R4XXM	Residential; Single family residence; ; ; Misc. Imps.
200.00	050-065-060-000	10650 LOCH LOMOND RD	LOCH LOMOND	0.329	R4XXM	Residential; Single family residence; ; ; Misc. Imps.
200.00	050-071-010-000	10710 FOOTHILL RD	LOCH LOMOND	0.251	R4XXX	Residential; Single family residence; ; ;
160.00	050-071-020-000	10720 FOOTHILL RD	LOCH LOMOND	0.189	RVXXX	Residential; Vacant; ; ;
160.00	050-071-030-000	10730 FOOTHILL RD	LOCH LOMOND	0.188	RVXXX	Residential; Vacant; ; ;
200.00	050-071-040-000	10740 FOOTHILL RD	LOCH LOMOND	0.181	R4XXX	Residential; Single family residence; ; ;
160.00	050-071-050-000	10750 FOOTHILL RD	LOCH LOMOND	0.186	RVXXX	Residential; Vacant; ; ;
200.00	050-071-060-000	10760 FOOTHILL RD	LOCH LOMOND	0.261	R4XXX	Residential; Single family residence; ; ;
160.00	050-071-070-000	10770 FOOTHILL RD	LOCH LOMOND	0.188	RVXXX	Residential; Vacant; ; ;
200.00	050-071-080-000	10780 FOOTHILL RD	LOCH LOMOND	0.182	R4XXX	Residential; Single family residence; ; ;
160.00	050-071-090-000	10790 FOOTHILL RD	LOCH LOMOND	0.194	RVXXX	Residential; Vacant; ; ;
200.00	050-072-010-000	10710 LOCH LOMOND RD	LOCH LOMOND	0.185	R4XXX	Residential; Single family residence; ; ;
200.00	050-072-020-000	10727 FOOTHILL RD	LOCH LOMOND	0.193	R4XXX	Residential; Single family residence; ; ;
200.00	050-072-050-000	10757 FOOTHILL RD	LOCH LOMOND	0.194	R4XXX	Residential; Single family residence; ; ;
200.00	050-072-060-000	10767 FOOTHILL RD	LOCH LOMOND	0.187	R4XXX	Residential; Single family residence; ; ;
200.00	050-072-110-000	10778 LOCH LOMOND RD	LOCH LOMOND	0.194	R4XXX	Residential; Single family residence; ; ;
160.00	050-073-010-000	10810 FOOTHILL RD	LOCH LOMOND	0.176	RVXXX	Residential; Vacant; ; ;
160.00	050-073-020-000	10820 FOOTHILL RD	LOCH LOMOND	0.183	RVXXX	Residential; Vacant; ; ;
160.00	050-073-030-000	10830 FOOTHILL RD	LOCH LOMOND	0.184	RVXXX	Residential; Vacant; ; ;
160.00	050-073-040-000	10840 FOOTHILL RD	LOCH LOMOND	0.182	RVXXX	Residential; Vacant; ; ;



## REPORT OF REAL PROPERTY SUBJECT TO SPECIAL TAX TO BE COLLECTED ON 2019-2020 COUNTY TAX ROLL

PROPOSED LEVY	APN	ADDRESS	CITY	PARCEL ACRE	USE DESCR CODE	USE DESCRIPTION
200.00	050-073-050-000	10850 FOOTHILL RD	LOCH LOMOND	0.183	R4XXX	Residential; Single family residence; ; ;
160.00	050-073-060-000	10860 FOOTHILL RD	LOCH LOMOND	0.179	RVXXX	Residential; Vacant; ; ;
160.00	050-073-070-000	10870 FOOTHILL RD	LOCH LOMOND	0.208	RVXXX	Residential; Vacant; ; ;
160.00	050-073-080-000	10880 FOOTHILL RD	LOCH LOMOND	0.208	RVXXX	Residential; Vacant; ; ;
160.00	050-073-090-000	10890 FOOTHILL RD	LOCH LOMOND	0.208	RVXXX	Residential; Vacant; ; ;
200.00	050-073-120-000	10910 FOOTHILL RD	LOCH LOMOND	0.233	RXXXM	Residential; ; ; ; Misc. Imps.
200.00	050-074-010-000	10787 FOOTHILL RD	LOCH LOMOND	0.241	R4XXX	Residential; Single family residence; ; ;
160.00	050-074-020-000	10807 FOOTHILL RD	LOCH LOMOND	0.22	RVXXX	Residential; Vacant; ; ;
200.00	050-074-030-000	10817 FOOTHILL RD	LOCH LOMOND	0.214	R4XXM	Residential; Single family residence; ; ; Misc. Imps.
200.00	050-074-040-000	10827 FOOTHILL RD	LOCH LOMOND	0.22	R4XXX	Residential; Single family residence; ; ;
160.00	050-074-070-000	10847 FOOTHILL RD	LOCH LOMOND	0.186	RVXXX	Residential; Vacant; ; ;
160.00	050-074-080-000	10867 FOOTHILL RD	LOCH LOMOND	0.189	RVXXX	Residential; Vacant; ; ;
160.00	050-074-090-000	10877 FOOTHILL RD	LOCH LOMOND	0.189	RVXXX	Residential; Vacant; ; ;
160.00	050-074-130-000	10887 FOOTHILL RD	LOCH LOMOND	0.378	RVXXX	Residential; Vacant; ; ;
160.00	050-074-140-000	10837 FOOTHILL RD	LOCH LOMOND	0.375	RVXXX	Residential; Vacant; ; ;
200.00	050-075-010-000	10785 LOCH LOMOND RD	LOCH LOMOND	0.172	R4XXX	Residential; Single family residence; ; ;
200.00	050-075-020-000	10770 FISHERY SPRING RD	LOCH LOMOND	0.175	R4XXX	Residential; Single family residence; ; ;
160.00	050-075-030-000	10778 FISHERY SPRING RD	LOCH LOMOND	0.175	RVXXX	Residential; Vacant; ; ;
200.00	050-075-070-000	10830 FISHERY SPRING RD	LOCH LOMOND	0.388	R4XXX	Residential; Single family residence; ; ;
200.00	050-075-090-000	10810 FISHERY SPRING RD	LOCH LOMOND	0.268	R7XXM	Residential; Multi-single; ; ; Misc. Imps.
200.00	050-075-100-000	10820 FISHERY SPRING RD	LOCH LOMOND	0.265	R4XXX	Residential; Single family residence; ; ;
200.00	050-076-010-000	12970 SYCAMORE RD	LOCH LOMOND	0.157	R4XXM	Residential; Single family residence; ; ; Misc. Imps.
200.00	050-076-020-000	10771 FISHERY SPRING RD	LOCH LOMOND	0.159	R4XXX	Residential; Single family residence; ; ;
160.00	050-076-030-000	10787 FISHERY SPRING RD	LOCH LOMOND	0.152	RVXXX	Residential; Vacant; ; ;
200.00	050-091-050-000	15675 MESA DR	COBB	1.169	R4XXM	Residential; Single family residence; ; ; Misc. Imps.
200.00	050-091-060-000	15705 MESA DR	COBB	0.839	R4XXX	Residential; Single family residence; ; ;
160.00	050-091-070-000	15745 MESA DR	COBB	0.415	RVXXX	Residential; Vacant; ; ;
160.00	050-091-100-000	15605 MESA DR	COBB	0.373	RXXXM	Residential; ; ; ; Misc. Imps.
160.00	050-091-110-000	15625 MESA DR	COBB	0.331	R4XXM	Residential; Single family residence; ; ; Misc. Imps.
200.00	050-091-160-000	15615 MESA DR	COBB	0.957	R4XXM	Residential; Single family residence; ; ; Misc. Imps.
200.00	050-091-170-000	15635 MESA DR	COBB	0.947	R4XXM	Residential; Single family residence; ; ; Misc. Imps.
200.00	050-091-180-000	15645 MESA DR	COBB	1.551	R4XXX	Residential; Single family residence; ; ;
200.00	050-092-060-000	15570 MESA DR	COBB	1.012	RXXXM	Residential; ; ; ; Misc. Imps.
170.00	050-092-070-000	15580 MESA DR	COBB	1.209	RVXXX	Residential; Vacant; ; ;
160.00	050-092-080-000	15590 MESA DR	COBB	1.006	R4XXX	Residential; Single family residence; ; ;
170.00	050-092-090-000	15600 MESA DR	COBB	1.881	R4XXX	Residential; Single family residence; ; ;

## REPORT OF REAL PROPERTY SUBJECT TO SPECIAL TAX TO BE COLLECTED ON 2019-2020 COUNTY TAX ROLL

PROPOSED LEVY	APN	ADDRESS	CITY	PARCEL ACRE	USE DESCR CODE	USE DESCRIPTION
170.00	050-092-100-000	15640 MESA DR	COBB	1.702	R4XXM	Residential; Single family residence; ; ; Misc. Imps.
200.00	050-101-010-000	15775 RAINBOW DR	COBB	1.174	R4XXX	Residential; Single family residence; ; ;
200.00	050-101-020-000	15785 RAINBOW DR	COBB	0.484	R4XXM	Residential; Single family residence; ; ; Misc. Imps.
200.00	050-101-030-000	15795 RAINBOW DR	COBB	0.415	R4XXX	Residential; Single family residence; ; ;
200.00	050-101-040-000	15805 RAINBOW DR	COBB	0.291	R4XXX	Residential; Single family residence; ; ;
200.00	050-101-050-000	15825 RAINBOW DR	COBB	0.293	R4XXX	Residential; Single family residence; ; ;
200.00	050-101-060-000	15835 RAINBOW DR	COBB	0.262	R4XXX	Residential; Single family residence; ; ;
200.00	050-101-070-000	15855 RAINBOW DR	COBB	0.244	R4XXX	Residential; Single family residence; ; ;
200.00	050-101-080-000	15865 RAINBOW DR	COBB	0.313	R4XXX	Residential; Single family residence; ; ;
200.00	050-101-090-000	15875 RAINBOW DR	COBB	0.301	R4XXX	Residential; Single family residence; ; ;
200.00	050-102-010-000	15780 RAINBOW DR	COBB	0.315	R4XXX	Residential; Single family residence; ; ;
200.00	050-102-020-000	15800 RAINBOW DR	COBB	0.415	R4XXM	Residential; Single family residence; ; ; Misc. Imps.
200.00	050-102-030-000	15820 RAINBOW DR	COBB	0.424	R4XXX	Residential; Single family residence; ; ;
200.00	050-102-060-000	15850 RAINBOW DR	COBB	0.421	R4XXM	Residential; Single family residence; ; ; Misc. Imps.
160.00	050-102-070-000	15860 RAINBOW DR	COBB	0.913	R4XXX	Residential; Single family residence; ; ;
160.00	050-102-080-000	15870 RAINBOW DR	COBB	0.482	RVXXX	Residential; Vacant; ; ;
200.00	050-102-090-000	15830 RAINBOW DR	COBB	0.683	R4XXX	Residential; Single family residence; ; ;
170.00	050-103-010-000	15813 RAINBOW CT	COBB	1.532	R4XXX	Residential; Single family residence; ; ;
200.00	050-103-030-000	15825 RAINBOW CT	COBB	0.249	R4XXX	Residential; Single family residence; ; ;
200.00	050-103-040-000	15855 RAINBOW CT	COBB	2.364	R4XXM	Residential; Single family residence; ; ; Misc. Imps.
160.00	050-111-010-000	15905 RAINBOW DR	COBB	0.862	RVXXX	Residential; Vacant; ; ;
160.00	050-111-020-000	15950 RAINBOW DR	COBB	0.372	RVXXX	Residential; Vacant; ; ;
200.00	050-111-070-000	16075 RAINBOW DR	COBB	0.735	R4XXM	Residential; Single family residence; ; ; Misc. Imps.
160.00	050-111-080-000	16065 RAINBOW DR	COBB	0.223	RVXXX	Residential; Vacant; ; ;
200.00	050-111-090-000	15990 RAINBOW DR	COBB	2.508	R7R7M	Residential; Multi-single; Residential; Single family residence; Misc. Imps.
200.00	050-111-100-000	16025 RAINBOW DR	COBB	0.907	R7XXT	Residential; Multi-single; ; ; Trailer on site
160.00	050-112-030-000	16000 RAINBOW DR	COBB	0.256	RVXXX	Residential; Vacant; ; ;
160.00	050-112-040-000	16020 RAINBOW DR	COBB	0.228	RVXXX	Residential; Vacant; ; ;
200.00	050-112-070-000	16040 RAINBOW DR	COBB	0.218	R4XXM	Residential; Single family residence; ; ; Misc. Imps.
200.00	050-112-080-000	15930 RAINBOW DR	COBB	0.73	RVXXX	Residential; Vacant; ; ;
200.00	050-112-090-000	15960 RAINBOW DR	COBB	0.172	R4XXX	Residential; Single family residence; ; ;
200.00	050-112-100-000	15980 RAINBOW DR	COBB	0.38	R4XXM	Residential; Single family residence; ; ; Misc. Imps.
200.00	050-121-010-000	16051 BOTTLE ROCK RD	COBB	0.329	R4XXX	Residential; Single family residence; ; ;
200.00	050-122-010-000	9514 MEADOW VIEW AVE	COBB	0.11	R4XXM	Residential; Single family residence; ; ; Misc. Imps.
160.00	050-122-020-000	9531 OAK PL	COBB	0.432	RVXXX	Residential; Vacant; ; ;
200.00	050-123-030-000	16109 MADRONE BLVD	COBB	0.121	R4XXX	Residential; Single family residence; ; ;

## REPORT OF REAL PROPERTY SUBJECT TO SPECIAL TAX TO BE COLLECTED ON 2019-2020 COUNTY TAX ROLL

PROPOSED LEVY	APN	ADDRESS	CITY	PARCEL ACRE	USE DESCR CODE	USE DESCRIPTION
200.00	050-123-040-000	16119 MADRONE BLVD	COBB	0.215	R4XXX	Residential; Single family residence; ; ;
200.00	050-123-050-000	16127 MADRONE BLVD	COBB	0.424	R4XXX	Residential; Single family residence; ; ;
200.00	050-123-060-000	16135 MADRONE BLVD	COBB	0.238	R7XXX	Residential; Multi-single; ; ;
200.00	050-123-100-000	16035 MADRONE BLVD	COBB	1.566	R4XXX	Residential; Single family residence; ; ;
200.00	050-123-110-000	16025 MADRONE BLVD	COBB	0.265	R4XXX	Residential; Single family residence; ; ;
200.00	050-123-120-000	16051 MADRONE BLVD	COBB	0.113	R4XXX	Residential; Single family residence; ; ;
200.00	050-123-130-000	16015 MADRONE BLVD	COBB	0.231	R4XXX	Residential; Single family residence; ; ;
200.00	050-123-140-000	16103 MADRONE BLVD	COBB	0.107	R4XXX	Residential; Single family residence; ; ;
200.00	050-123-150-000	16105 MADRONE BLVD	COBB	0.145	R4XXM	Residential; Single family residence; ; ; Misc. Imps.
200.00	050-124-010-000	9511 MEADOW VIEW AVE	COBB	0.156	R4XXX	Residential; Single family residence; ; ;
160.00	050-124-020-000	9531 MEADOW VIEW AVE	COBB	0.131	RVXXX	Residential; Vacant; ; ;
200.00	050-124-030-000	9551 MEADOW VIEW AVE	COBB	0.121	R4XXX	Residential; Single family residence; ; ;
200.00	050-124-040-000	16080 MADRONE BLVD	COBB	0.772	R4XXX	Residential; Single family residence; ; ;
200.00	050-124-050-000	9591 MEADOW VIEW AVE	COBB	0.095	R4XXX	Residential; Single family residence; ; ;
160.00	050-124-090-000	16109 PINE ST	COBB	0.107	RVXXX	Residential; Vacant; ; ;
200.00	050-124-100-000	16117 PINE ST	COBB	0.089	R4XXX	Residential; Single family residence; ; ;
160.00	050-124-110-000	16127 PINE ST	COBB	0.101	RVXXX	Residential; Vacant; ; ;
200.00	050-124-120-000	16130 PINE ST	COBB	0.118	R4XXM	Residential; Single family residence; ; ; Misc. Imps.
200.00	050-124-140-000	16140 PINE ST	COBB	0.084	R4XXX	Residential; Single family residence; ; ;
200.00	050-124-150-000	16150 PINE ST	COBB	0.048	R4XXX	Residential; Single family residence; ; ;
200.00	050-124-160-000	16040 MADRONE BLVD	COBB	0.213	R4XXX	Residential; Single family residence; ; ;
200.00	050-124-170-000	16060 MADRONE BLVD	COBB	0.19	R4XXX	Residential; Single family residence; ; ;
200.00	050-125-010-000	16085 BOTTLE ROCK RD	COBB	0.076	R4XXX	Residential; Single family residence; ; ;
160.00	050-125-020-000	16095 BOTTLE ROCK RD	COBB	0.113	RVXXX	Residential; Vacant; ; ;
200.00	050-125-030-000	16105 BOTTLE ROCK RD	COBB	0.112	R4XXX	Residential; Single family residence; ; ;
200.00	050-125-040-000	16115 BOTTLE ROCK RD	COBB	0.109	R4XXX	Residential; Single family residence; ; ;
200.00	050-125-070-000	16145 BOTTLE ROCK RD	COBB	0.132	R4XXX	Residential; Single family residence; ; ;
200.00	050-125-080-000	16155 BOTTLE ROCK RD	COBB	0.143	R4XXX	Residential; Single family residence; ; ;
160.00	050-125-090-000	16165 BOTTLE ROCK RD	COBB	0.151	RVXXX	Residential; Vacant; ; ;
200.00	050-125-100-000	16135 BOTTLE ROCK RD	COBB	0.221	R4XXX	Residential; Single family residence; ; ;
200.00	050-126-010-000	16145 MADRONE BLVD	COBB	0.134	R4XXM	Residential; Single family residence; ; ; Misc. Imps.
200.00	050-126-020-000	16155 MADRONE BLVD	COBB	0.107	R4XXM	Residential; Single family residence; ; ; Misc. Imps.
200.00	050-126-030-000	16165 MADRONE BLVD	COBB	0.107	R4XXX	Residential; Single family residence; ; ;
200.00	050-127-010-000	9520 OAK PL	COBB	0.369	R4XXX	Residential; Single family residence; ; ;
200.00	050-127-020-000	9510 OAK PL	COBB	0.258	R4XXM	Residential; Single family residence; ; ; Misc. Imps.
200.00	050-128-010-000	16045 MADRONE BLVD	COBB	1.053	R4XXX	Residential; Single family residence; ; ;

## REPORT OF REAL PROPERTY SUBJECT TO SPECIAL TAX TO BE COLLECTED ON 2019-2020 COUNTY TAX ROLL

PROPOSED LEVY	APN	ADDRESS	CITY	PARCEL ACRE	USE DESCR CODE	USE DESCRIPTION
200.00	050-131-050-000	16205 MADRONE BLVD	COBB	0.223	R4XXX	Residential; Single family residence; ; ;
160.00	050-131-060-000	16211 MADRONE BLVD	COBB	0.118	RVXXX	Residential; Vacant; ; ;
200.00	050-131-070-000	16223 MADRONE BLVD	COBB	0.292	R4XXX	Residential; Single family residence; ; ;
200.00	050-131-080-000	16235 MADRONE BLVD	COBB	0.213	R4XXM	Residential; Single family residence; ; ; Misc. Imps.
200.00	050-131-090-000	16185 MADRONE BLVD	COBB	0.341	R4XXX	Residential; Single family residence; ; ;
160.00	050-131-100-000	16179 MADRONE BLVD	COBB	0.26356	R4XXX	Residential; Single family residence; ; ;
200.00	050-132-010-000	16175 BOTTLE ROCK RD	COBB	0.307	R4XXX	Residential; Single family residence; ; ;
200.00	050-132-020-000	16195 BOTTLE ROCK RD	COBB	0.154	R4XXX	Residential; Single family residence; ; ;
200.00	050-132-030-000	16201 BOTTLE ROCK RD	COBB	0.099	R4XXX	Residential; Single family residence; ; ;
200.00	050-132-040-000	16207 BOTTLE ROCK RD	COBB	0.096	R4XXM	Residential; Single family residence; ; ; Misc. Imps.
160.00	050-132-050-000	16211 BOTTLE ROCK RD	COBB	0.117	RVXXX	Residential; Vacant; ; ;
200.00	050-132-060-000	16217 BOTTLE ROCK RD	COBB	0.118	R4XXX	Residential; Single family residence; ; ;
200.00	050-132-070-000	16221 BOTTLE ROCK RD	COBB	0.151	R4XXX	Residential; Single family residence; ; ;
200.00	050-132-080-000	16227 BOTTLE ROCK RD	COBB	0.147	R4XXX	Residential; Single family residence; ; ;
160.00	050-132-090-000	16231 BOTTLE ROCK RD	COBB	0.17	RVXXX	Residential; Vacant; ; ;
200.00	050-133-040-000	9695 MAPLE DR	COBB	0.231	R4XXM	Residential; Single family residence; ; ; Misc. Imps.
200.00	050-133-050-000	16235 BOTTLE ROCK RD	COBB	0.243	R4XXX	Residential; Single family residence; ; ;
200.00	050-133-090-000	16241 BOTTLE ROCK RD	COBB	0.28	R4XXX	Residential; Single family residence; ; ;
200.00	050-133-100-000	16247 BOTTLE ROCK RD	COBB	0.142	R4XXX	Residential; Single family residence; ; ;
200.00	050-133-110-000	9655 MAPLE DR	COBB	0.417	R4XXX	Residential; Single family residence; ; ;
160.00	050-141-040-000	16050 RAINBOW DR	COBB	0.292	RVXXX	Residential; Vacant; ; ;
200.00	050-142-030-000	16060 RAINBOW DR	COBB	1.044	R4XXX	Residential; Single family residence; ; ;
200.00	050-143-220-000	16200 BOTTLE ROCK RD	COBB	0.348	R4XXM	Residential; Single family residence; ; ; Misc. Imps.
200.00	050-143-230-000	16255 BROOK DR	COBB	1.617	R4XXX	Residential; Single family residence; ; ;
200.00	050-143-240-000	16150 BROOK DR	COBB	1.255	R4XXM	Residential; Single family residence; ; ; Misc. Imps.
200.00	050-143-250-000	16180 BROOK DR	COBB	0.632	R9AXT	Residential; Trailer site with imp.; Agriculture (econ. Unit); ; Trailer on site
160.00	050-143-260-000	16210 BROOK DR	COBB	0.569	RVXXX	Residential; Vacant; ; ;
160.00	050-181-010-000	10251 PARKSIDE AVE	WHISPERING PINES	0.128	RVXXX	Residential; Vacant; ; ;
160.00	050-181-020-000	10255 PARKSIDE AVE	WHISPERING PINES	0.116	RVXXX	Residential; Vacant; ; ;
160.00	050-181-030-000	10265 PARKSIDE AVE	WHISPERING PINES	0.115	RVXXX	Residential; Vacant; ; ;
160.00	050-181-150-000	16954 CASTLEWOOD RD	WHISPERING PINES	0.133	RVXXX	Residential; Vacant; ; ;
160.00	050-181-180-000	10325 PARKSIDE AVE	WHISPERING PINES	0.118	RVXXX	Residential; Vacant; ; ;
160.00	050-181-230-000	16930 WOODLAND TER	WHISPERING PINES	0.935	RVXXX	Residential; Vacant; ; ;
160.00	050-181-240-000	10305 PARKSIDE AVE	WHISPERING PINES	0.251	RVXXX	Residential; Vacant; ; ;
160.00	050-181-260-000	10275 PARKSIDE AVE	WHISPERING PINES	0.094	RVXXX	Residential; Vacant; ; ;
160.00	050-181-270-000	10355 PARKSIDE AVE	WHISPERING PINES	0.465	RVXXX	Residential; Vacant; ; ;

## REPORT OF REAL PROPERTY SUBJECT TO SPECIAL TAX TO BE COLLECTED ON 2019-2020 COUNTY TAX ROLL

PROPOSED LEVY	APN	ADDRESS	CITY	PARCEL ACRE	USE DESCR CODE	USE DESCRIPTION
160.00	050-181-280-000	10285 PARKSIDE AVE	WHISPERING PINES	0.227	RVXXX	Residential; Vacant; ; ;
160.00	050-182-010-000	10240 PARKSIDE AVE	WHISPERING PINES	0.113	RVXXX	Residential; Vacant; ; ;
160.00	050-182-020-000	10230 PARKSIDE AVE	WHISPERING PINES	0.117	RVXXX	Residential; Vacant; ; ;
160.00	050-182-030-000	10220 PARKSIDE AVE	WHISPERING PINES	0.107	RVXXX	Residential; Vacant; ; ;
160.00	050-182-070-000	16910 CASTLEWOOD RD	WHISPERING PINES	0.109	RVXXX	Residential; Vacant; ; ;
160.00	050-182-080-000	16916 CASTLEWOOD RD	WHISPERING PINES	0.22	RVXXX	Residential; Vacant; ; ;
160.00	050-183-020-000	16921 CASTLEWOOD RD	WHISPERING PINES	0.12	RVXXX	Residential; Vacant; ; ;
160.00	050-183-030-000	16931 CASTLEWOOD RD	WHISPERING PINES	0.107	RVXXX	Residential; Vacant; ; ;
160.00	050-183-040-000	16941 CASTLEWOOD RD	WHISPERING PINES	0.111	RVXXX	Residential; Vacant; ; ;
160.00	050-183-050-000	16951 CASTLEWOOD RD	WHISPERING PINES	0.219	RVXXX	Residential; Vacant; ; ;
160.00	050-183-060-000	16901 CASTLEWOOD RD	WHISPERING PINES	0.104	RVXXX	Residential; Vacant; ; ;
170.00	050-183-080-000	16936 EDGEWOOD WY	WHISPERING PINES	1.737	RVXXX	Residential; Vacant; ; ;
160.00	050-183-090-000	16907 CASTLEWOOD RD	WHISPERING PINES	0.118	RVXXX	Residential; Vacant; ; ;
160.00	050-183-120-000	16917 CASTLEWOOD RD	WHISPERING PINES	0.378	RVXXX	Residential; Vacant; ; ;
160.00	050-184-010-000	16931 EDGEWOOD WY	WHISPERING PINES	0.87	RVXXX	Residential; Vacant; ; ;
160.00	050-191-010-000	16843 WOODLAND TER	WHISPERING PINES	0.124	RXXXM	Residential; ; ; ; Misc. Imps.
160.00	050-191-020-000	16861 STATE HWY 175	WHISPERING PINES	0.119	RVXXX	Residential; Vacant; ; ;
160.00	050-191-030-000	16889 WOODLAND TER	WHISPERING PINES	0.113	RVXXX	Residential; Vacant; ; ;
170.00	050-191-050-000	16986 CASTLEWOOD RD	WHISPERING PINES	2.639	RVXXX	Residential; Vacant; ; ;
170.00	050-192-010-000	16961 CASTLEWOOD RD	WHISPERING PINES	1.236	RVXXX	Residential; Vacant; ; ;
160.00	050-192-020-000	16971 CASTLEWOOD RD	WHISPERING PINES	0.115	RVXXX	Residential; Vacant; ; ;
160.00	050-192-030-000	16970 EDGEWOOD WY	WHISPERING PINES	0.139	RVXXX	Residential; Vacant; ; ;
160.00	050-193-010-000	16965 EDGEWOOD WY	WHISPERING PINES	0.717	RVXXX	Residential; Vacant; ; ;
160.00	050-194-010-000	16990 CASTLEWOOD RD	WHISPERING PINES	0.69	RVXXX	Residential; Vacant; ; ;
160.00	050-194-020-000	16995 CASTLEWOOD RD	WHISPERING PINES	0.133	RVXXX	Residential; Vacant; ; ;
160.00	050-201-060-000	11006 GIFFORD SPRINGS RD	COBB	0.41	RVXXX	Residential; Vacant; ; ;
160.00	050-201-090-000	11032 GIFFORD SPRINGS RD	COBB	0.323	RVXXX	Residential; Vacant; ; ;
160.00	050-202-030-000	11051 GIFFORD SPRINGS RD	COBB	0.065	RVXXX	Residential; Vacant; ; ;
160.00	050-202-050-000	11111 CANYON RD	COBB	0.683	RVXXX	Residential; Vacant; ; ;
170.00	050-202-060-000	11071 GIFFORD SPRINGS RD	COBB	2.143	RXXXM	Residential; ; ; ; Misc. Imps.
170.00	050-203-010-000	11180 CANYON RD	COBB	3.767	RVXXX	Residential; Vacant; ; ;
160.00	050-204-010-000	16051 LONGRIDGE RD	COBB	0.969	RVXXX	Residential; Vacant; ; ;
170.00	050-205-010-000	16061 LONGRIDGE RD	COBB	1.538	RVXXX	Residential; Vacant; ; ;
160.00	050-211-010-000	16971 LONGRIDGE RD	COBB	0.839	RVXXX	Residential; Vacant; ; ;
160.00	050-212-020-000	17000 LONGRIDGE RD	COBB	0.876	RVXXX	Residential; Vacant; ; ;
170.00	050-212-030-000	17080 LONGRIDGE RD	COBB	1.243	RVXXX	Residential; Vacant; ; ;

## REPORT OF REAL PROPERTY SUBJECT TO SPECIAL TAX TO BE COLLECTED ON 2019-2020 COUNTY TAX ROLL

PROPOSED LEVY	APN	ADDRESS	CITY	PARCEL ACRE	USE DESCR CODE	USE DESCRIPTION
160.00	050-231-100-000	10260 BROOKSIDE DR	WHISPERING PINES	0.109	RVXXX	Residential; Vacant; ; ;
160.00	050-231-140-000	10284 BROOKSIDE DR	WHISPERING PINES	0.304	RVXXX	Residential; Vacant; ; ;
170.00	050-231-150-000	10270 BROOKSIDE DR	WHISPERING PINES	1.023	RVXXX	Residential; Vacant; ; ;
200.00	050-232-220-000	10313 BROOKSIDE DR	WHISPERING PINES	0.207	R4XXX	Residential; Single family residence; ; ;
160.00	050-232-230-000	17012 WILDWOOD WY	WHISPERING PINES	0.134	RVXXX	Residential; Vacant; ; ;
160.00	050-232-240-000	17016 WILDWOOD WY	WHISPERING PINES	0.148	RVXXX	Residential; Vacant; ; ;
200.00	050-232-250-000	10324 PINEWOOD WY	WHISPERING PINES	0.15	R4XXM	Residential; Single family residence; ; ; Misc. Imps.
200.00	050-232-260-000	10326 PINEWOOD WY	WHISPERING PINES	0.133	R4XXX	Residential; Single family residence; ; ;
160.00	050-232-270-000	17093 WILDWOOD WY	WHISPERING PINES	0.281	RVXXX	Residential; Vacant; ; ;
160.00	050-232-290-000	10285 PINEWOOD WY	WHISPERING PINES	0.207	RVXXX	Residential; Vacant; ; ;
160.00	050-232-300-000	10264 PINEWOOD WY	WHISPERING PINES	0.274	RVXXX	Residential; Vacant; ; ;
160.00	050-232-310-000	17097 WILDWOOD WY	WHISPERING PINES	0.134	RVXXX	Residential; Vacant; ; ;
160.00	050-232-320-000	17103 WILDWOOD WY	WHISPERING PINES	0.188	RVXXX	Residential; Vacant; ; ;
160.00	050-232-350-000	17095 WILDWOOD WY	WHISPERING PINES	0.14	RVXXX	Residential; Vacant; ; ;
200.00	050-232-360-000	10333 PINEWOOD WY	WHISPERING PINES	0.739	R4XXX	Residential; Single family residence; ; ;
160.00	050-232-400-000	17092 WILDWOOD WY	WHISPERING PINES	0.175	RXXXM	Residential; ; ; Misc. Imps.
200.00	050-232-440-000	10303 BROOKSIDE DR	WHISPERING PINES	0.19	R4XXX	Residential; Single family residence; ; ;
160.00	050-232-450-000	10305 BROOKSIDE DR	WHISPERING PINES	0.186	RVXXX	Residential; Vacant; ; ;
160.00	050-232-460-000	10309 BROOKSIDE DR	WHISPERING PINES	0.195	RVXXX	Residential; Vacant; ; ;
200.00	050-232-470-000	10291 BROOKSIDE DR	WHISPERING PINES	0.191	R4XXX	Residential; Single family residence; ; ;
160.00	050-232-510-000	10245 PINEWOOD WY	WHISPERING PINES	0.363	RVXXX	Residential; Vacant; ; ;
160.00	050-232-520-000	10255 PINEWOOD WY	WHISPERING PINES	0.247	RVXXX	Residential; Vacant; ; ;
160.00	050-232-540-000	10275 PINEWOOD WY	WHISPERING PINES	0.993	RVXXX	Residential; Vacant; ; ;
170.00	050-232-550-000	10231 PINEWOOD WY	WHISPERING PINES	1.066	RVXXX	Residential; Vacant; ; ;
170.00	050-232-560-000	10345 PINEWOOD WY	WHISPERING PINES	1.192	RVXXX	Residential; Vacant; ; ;
200.00	050-232-570-000	10295 PINEWOOD WY	WHISPERING PINES	0.203	R4XXX	Residential; Single family residence; ; ;
200.00	050-232-580-000	10331 PINEWOOD WY	WHISPERING PINES	0.246	R4XXX	Residential; Single family residence; ; ;
160.00	050-232-590-000	10265 PINEWOOD WY	WHISPERING PINES	0.901	RVXXX	Residential; Vacant; ; ;
160.00	050-232-610-000	10251 BROOKSIDE DR	WHISPERING PINES	0.6	RVXXX	Residential; Vacant; ; ;
160.00	050-232-630-000	10287 BROOKSIDE DR	WHISPERING PINES	0.162	RVXXX	Residential; Vacant; ; ;
170.00	050-232-640-000	10271 BROOKSIDE DR	WHISPERING PINES	2.86	RVXXX	Residential; Vacant; ; ;
200.00	050-232-650-000	10295 BROOKSIDE DR	WHISPERING PINES	0.405	R4XXX	Residential; Single family residence; ; ;
200.00	050-241-030-000	10325 BROOKSIDE DR	WHISPERING PINES	0.322	R4XXX	Residential; Single family residence; ; ;
160.00	050-241-040-000	10331 BROOKSIDE DR	WHISPERING PINES	0.32	RVXXX	Residential; Vacant; ; ;
160.00	050-241-050-000	10337 BROOKSIDE DR	WHISPERING PINES	0.378	RVXXX	Residential; Vacant; ; ;
160.00	050-241-060-000	10345 BROOKSIDE DR	WHISPERING PINES	0.334	RVXXX	Residential; Vacant; ; ;

## REPORT OF REAL PROPERTY SUBJECT TO SPECIAL TAX TO BE COLLECTED ON 2019-2020 COUNTY TAX ROLL

PROPOSED LEVY	APN	ADDRESS	CITY	PARCEL ACRE	USE DESCR CODE	USE DESCRIPTION
200.00	050-241-070-000	10328 PINEWOOD WY	WHISPERING PINES	0.221	R4XXM	Residential; Single family residence; ; ; Misc. Imps.
200.00	050-241-080-000	10332 PINEWOOD WY	WHISPERING PINES	0.163	R4XXX	Residential; Single family residence; ; ;
200.00	050-241-090-000	10317 BROOKSIDE DR	WHISPERING PINES	0.497	R4XXX	Residential; Single family residence; ; ;
200.00	050-242-010-000	10302 BROOKSIDE DR	WHISPERING PINES	0.262	R4XXX	Residential; Single family residence; ; ;
200.00	050-242-020-000	10306 BROOKSIDE DR	WHISPERING PINES	0.143	R4XXX	Residential; Single family residence; ; ;
200.00	050-242-170-000	17151 EDGEWOOD WY	WHISPERING PINES	0.334	R4XXX	Residential; Single family residence; ; ;
200.00	050-242-230-000	17121 EDGEWOOD WY	WHISPERING PINES	0.283	R4XXX	Residential; Single family residence; ; ;
160.00	050-242-240-000	17141 EDGEWOOD WY	WHISPERING PINES	0.102	RVXXX	Residential; Vacant; ; ;
200.00	050-242-260-000	10346 BROOKSIDE DR	WHISPERING PINES	0.459	R4XXX	Residential; Single family residence; ; ;
200.00	050-242-270-000	17181 EDGEWOOD WY	WHISPERING PINES	0.499	R4XXX	Residential; Single family residence; ; ;
160.00	050-242-300-000	10322 BROOKSIDE DR	WHISPERING PINES	0.288	RVXXX	Residential; Vacant; ; ;
200.00	050-242-310-000	10318 BROOKSIDE DR	WHISPERING PINES	0.226	R4XXX	Residential; Single family residence; ; ;
160.00	050-242-330-000	10326 BROOKSIDE DR	WHISPERING PINES	0.24	RVXXX	Residential; Vacant; ; ;
160.00	050-242-400-000	17161 EDGEWOOD WY	WHISPERING PINES	0.064	RVXXX	Residential; Vacant; ; ;
200.00	050-242-410-000	17171 EDGEWOOD WY	WHISPERING PINES	0.193	R4XXX	Residential; Single family residence; ; ;
160.00	050-242-420-000	10358 BROOKSIDE DR	WHISPERING PINES	0.508	RVXXX	Residential; Vacant; ; ;
200.00	050-242-430-000	17191 EDGEWOOD WY	WHISPERING PINES	0.574	R4XXX	Residential; Single family residence; ; ;
160.00	050-242-440-000	10330 BROOKSIDE DR	WHISPERING PINES	0.627	RVXXX	Residential; Vacant; ; ;
200.00	050-242-450-000	17111 EDGEWOOD WY	WHISPERING PINES	0.435	R4XXX	Residential; Single family residence; ; ;
200.00	050-242-460-000	10310 BROOKSIDE DR	WHISPERING PINES	0.34117	R4XXX	Residential; Single family residence; ; ;
200.00	050-243-040-000	17040 EDGEWOOD WY	WHISPERING PINES	0.215	R4XXX	Residential; Single family residence; ; ;
160.00	050-243-050-000	17050 EDGEWOOD WY	WHISPERING PINES	0.201	RVXXX	Residential; Vacant; ; ;
200.00	050-243-060-000	17060 EDGEWOOD WY	WHISPERING PINES	0.207	R4XXX	Residential; Single family residence; ; ;
160.00	050-243-070-000	17070 EDGEWOOD WY	WHISPERING PINES	0.164	RVXXX	Residential; Vacant; ; ;
160.00	050-243-080-000	17009 CASTLEWOOD RD	WHISPERING PINES	0.132	RVXXX	Residential; Vacant; ; ;
200.00	050-243-090-000	17011 CASTLEWOOD RD	WHISPERING PINES	0.154	R4XXX	Residential; Single family residence; ; ;
160.00	050-243-100-000	17021 CASTLEWOOD RD	WHISPERING PINES	0.176	RVXXX	Residential; Vacant; ; ;
160.00	050-243-110-000	17031 CASTLEWOOD RD	WHISPERING PINES	0.196	RVXXX	Residential; Vacant; ; ;
200.00	050-243-120-000	17041 CASTLEWOOD RD	WHISPERING PINES	0.148	R4XXX	Residential; Single family residence; ; ;
200.00	050-243-130-000	17045 CASTLEWOOD RD	WHISPERING PINES	0.197	R4XXX	Residential; Single family residence; ; ;
200.00	050-243-160-000	17061 CASTLEWOOD RD	WHISPERING PINES	0.229	R4XXX	Residential; Single family residence; ; ;
200.00	050-243-170-000	17071 CASTLEWOOD RD	WHISPERING PINES	0.221	R7XXX	Residential; Multi-single; ; ;
200.00	050-243-180-000	17000 EDGEWOOD WY	WHISPERING PINES	0.108	R4XXX	Residential; Single family residence; ; ;
200.00	050-243-200-000	17051 CASTLEWOOD RD	WHISPERING PINES	0.167	R4XXX	Residential; Single family residence; ; ;
160.00	050-243-210-000	17055 CASTLEWOOD RD	WHISPERING PINES	0.172	RVXXX	Residential; Vacant; ; ;
160.00	050-243-220-000	17030 EDGEWOOD WY	WHISPERING PINES	0.259	RVXXX	Residential; Vacant; ; ;

## REPORT OF REAL PROPERTY SUBJECT TO SPECIAL TAX TO BE COLLECTED ON 2019-2020 COUNTY TAX ROLL

PROPOSED LEVY	APN	ADDRESS	CITY	PARCEL ACRE	USE DESCR CODE	USE DESCRIPTION
200.00	050-243-230-000	17034 EDGEWOOD WY	WHISPERING PINES	0.244	R4XXX	Residential; Single family residence; ; ;
200.00	050-243-240-000	17036 EDGEWOOD WY	WHISPERING PINES	0.184	R4XXX	Residential; Single family residence; ; ;
200.00	050-251-040-000	17021 STATE HWY 175	WHISPERING PINES	0.167	R4XXX	Residential; Single family residence; ; ;
160.00	050-251-090-000	17009 STATE HWY 175	WHISPERING PINES	0.165	RVXXX	Residential; Vacant; ; ;
200.00	050-251-100-000	17000 CASTLEWOOD RD	WHISPERING PINES	0.23	R4XXX	Residential; Single family residence; ; ;
160.00	050-251-110-000	17015 STATE HWY 175	WHISPERING PINES	0.166	RVXXX	Residential; Vacant; ; ;
160.00	050-251-120-000	17027 STATE HWY 175	WHISPERING PINES	0.78653	CVXXX	Commercial; Vacant; ; ;
200.00	050-252-030-000	17080 STATE HWY 175	WHISPERING PINES	0.767	R7XXM	Residential; Multi-single; ; ; Misc. Imps.
160.00	050-252-040-000	17090 STATE HWY 175	WHISPERING PINES	0.104	RVXXX	Residential; Vacant; ; ;
160.00	050-252-050-000	17100 STATE HWY 175	WHISPERING PINES	0.319	R4XXX	Residential; Single family residence; ; ;
160.00	050-252-060-000	17104 STATE HWY 175	WHISPERING PINES	0.033	RVXXX	Residential; Vacant; ; ;
200.00	050-252-070-000	17030 STATE HWY 175	WHISPERING PINES	0.29	R4XXX	Residential; Single family residence; ; ;
200.00	050-252-080-000	17050 STATE HWY 175	WHISPERING PINES	0.595	R4XXX	Residential; Single family residence; ; ; Residential; Multi-single; ; Single family residence; Misc. Imps.
200.00	050-252-100-000	17010 STATE HWY 175	WHISPERING PINES	0.277	R7X7M	Misc. Imps.
160.00	050-253-150-000	17052 MEADOW VIEW WY	WHISPERING PINES	0.2	RVXXX	Residential; Vacant; ; ;
170.00	050-253-160-000	17180 MEADOW VIEW WY	WHISPERING PINES	2.337	RVXXX	Residential; Vacant; ; ;
160.00	050-253-170-000	17020 MEADOW VIEW WY	WHISPERING PINES	0.497	RVXXX	Residential; Vacant; ; ;
450.00	050-254-010-000	17110 STATE HWY 175	WHISPERING PINES	0.811	R3XXM	Residential; Triplex or more; ; ; Misc. Imps.
200.00	050-254-050-000	17140 STATE HWY 175	WHISPERING PINES	0.033	RXXXM	Residential; ; ; ; Misc. Imps.
200.00	050-254-060-000	17170 STATE HWY 175	WHISPERING PINES	1.374	R4XXM	Residential; Single family residence; ; ; Misc. Imps.
200.00	050-254-070-000	17130 STATE HWY 175	WHISPERING PINES	0.291	R4XXX	Residential; Single family residence; ; ;
160.00	050-254-080-000	17129 MEADOW VIEW WY	WHISPERING PINES	0.364	RVXXX	Residential; Vacant; ; ;
160.00	050-261-010-000	10349 BROOKSIDE DR	WHISPERING PINES	0.284	RVXXX	Residential; Vacant; ; ;
160.00	050-261-020-000	10359 BROOKSIDE DR	WHISPERING PINES	0.26	RVXXX	Residential; Vacant; ; ;
160.00	050-261-030-000	10367 BROOKSIDE DR	WHISPERING PINES	0.223	RVXXX	Residential; Vacant; ; ;
160.00	050-261-090-000	10343 PINEWOOD WY	WHISPERING PINES	0.269	RVXXX	Residential; Vacant; ; ;
160.00	050-261-120-000	10341 PINEWOOD WY	WHISPERING PINES	0.261	RVXXX	Residential; Vacant; ; ;
160.00	050-261-140-000	10339 PINEWOOD WY	WHISPERING PINES	0.21	RVXXX	Residential; Vacant; ; ;
160.00	050-261-150-000	10335 PINEWOOD WY	WHISPERING PINES	0.259	RVXXX	Residential; Vacant; ; ;
200.00	050-261-160-000	10337 PINEWOOD WY	WHISPERING PINES	0.198	R4XXX	Residential; Single family residence; ; ;
160.00	050-261-170-000	10369 BROOKSIDE DR	WHISPERING PINES	0.467	RVXXX	Residential; Vacant; ; ;
160.00	050-262-070-000	10378 BROOKSIDE DR	WHISPERING PINES	0.21	RVXXX	Residential; Vacant; ; ;
160.00	050-262-080-000	10382 BROOKSIDE DR	WHISPERING PINES	0.383	RVXXX	Residential; Vacant; ; ;
160.00	050-262-110-000	17101 DOGWOOD WY	WHISPERING PINES	0.168	RVXXX	Residential; Vacant; ; ;
200.00	050-262-120-000	17105 DOGWOOD WY	WHISPERING PINES	0.249	R4XXX	Residential; Single family residence; ; ;
160.00	050-262-150-000	17091 DOGWOOD WY	WHISPERING PINES	0.159	RVXXX	Residential; Vacant; ; ;



## REPORT OF REAL PROPERTY SUBJECT TO SPECIAL TAX TO BE COLLECTED ON 2019-2020 COUNTY TAX ROLL

PROPOSED LEVY	APN	ADDRESS	CITY	PARCEL ACRE	USE DESCR CODE	USE DESCRIPTION
200.00	050-262-160-000	17097 DOGWOOD WY	WHISPERING PINES	0.203	R4XXX	Residential; Single family residence; ; ;
200.00	050-262-170-000	17117 DOGWOOD WY	WHISPERING PINES	0.219	R4XXX	Residential; Single family residence; ; ;
160.00	050-262-180-000	17109 DOGWOOD WY	WHISPERING PINES	0.191	RVXXX	Residential; Vacant; ; ;
200.00	050-262-190-000	10376 BROOKSIDE DR	WHISPERING PINES	0.598	R7X7M	Residential; Multi-single; ; Single family residence; Misc. Imps.
200.00	050-263-010-000	17090 DOGWOOD WY	WHISPERING PINES	0.299	R4XXX	Residential; Single family residence; ; ;
200.00	050-263-020-000	17108 DOGWOOD WY	WHISPERING PINES	0.243	R4XXX	Residential; Single family residence; ; ;
160.00	050-263-040-000	17086 DOGWOOD WY	WHISPERING PINES	0.256	RVXXX	Residential; Vacant; ; ;
200.00	050-263-050-000	17121 MAPLE SHADOWS DR	WHISPERING PINES	0.174	R4XXX	Residential; Single family residence; ; ;
200.00	050-263-060-000	17131 MAPLE SHADOWS DR	WHISPERING PINES	0.292	R7X7X	Residential; Multi-single; ; Single family residence;
200.00	050-263-070-000	17141 MAPLE SHADOWS DR	WHISPERING PINES	0.147	R4XXX	Residential; Single family residence; ; ;
200.00	050-263-080-000	17151 MAPLE SHADOWS DR	WHISPERING PINES	0.146	R4XXX	Residential; Single family residence; ; ;
200.00	050-263-090-000	17161 MAPLE SHADOWS DR	WHISPERING PINES	0.182	R4XXX	Residential; Single family residence; ; ;
160.00	050-263-100-000	17120 DOGWOOD WY	WHISPERING PINES	0.069	RVXXX	Residential; Vacant; ; ;
200.00	050-263-110-000	17110 DOGWOOD WY	WHISPERING PINES	0.137	R4XXX	Residential; Single family residence; ; ;
200.00	050-264-010-000	10385 BROOKSIDE DR	WHISPERING PINES	0.486	R4XXX	Residential; Single family residence; ; ;
160.00	050-264-020-000	10395 BROOKSIDE DR	WHISPERING PINES	0.2	RVXXX	Residential; Vacant; ; ;
160.00	050-264-030-000	10399 BROOKSIDE DR	WHISPERING PINES	0.214	RVXXX	Residential; Vacant; ; ;
160.00	050-264-050-000	17149 DOGWOOD WY	WHISPERING PINES	0.198	RVXXX	Residential; Vacant; ; ;
160.00	050-264-060-000	17151 DOGWOOD WY	WHISPERING PINES	0.392	RVXXX	Residential; Vacant; ; ;
160.00	050-264-070-000	17153 DOGWOOD WY	WHISPERING PINES	0.245	RVXXX	Residential; Vacant; ; ;
160.00	050-264-080-000	17145 DOGWOOD WY	WHISPERING PINES	0.229	RVXXX	Residential; Vacant; ; ;
160.00	050-264-090-000	17147 DOGWOOD WY	WHISPERING PINES	0.189	RVXXX	Residential; Vacant; ; ;
170.00	050-264-100-000	10220 PINEWOOD WY	WHISPERING PINES	1.007	RVXXX	Residential; Vacant; ; ;
170.00	050-264-110-000	10383 BROOKSIDE DR	WHISPERING PINES	1.338	RVXXX	Residential; Vacant; ; ;
170.00	050-264-120-000	10387 BROOKSIDE DR	WHISPERING PINES	1.212	RVXXX	Residential; Vacant; ; ;
200.00	050-265-010-000	17130 DOGWOOD WY	WHISPERING PINES	0.268	R4XXX	Residential; Single family residence; ; ;
160.00	050-265-040-000	17154 DOGWOOD WY	WHISPERING PINES	0.138	RVXXX	Residential; Vacant; ; ;
160.00	050-265-050-000	17202 MAPLE SHADOWS DR	WHISPERING PINES	0.24	RVXXX	Residential; Vacant; ; ;
160.00	050-265-060-000	17205 MAPLE SHADOWS DR	WHISPERING PINES	0.144	RVXXX	Residential; Vacant; ; ;
200.00	050-265-070-000	17191 MAPLE SHADOWS DR	WHISPERING PINES	0.144	R4XXX	Residential; Single family residence; ; ;
160.00	050-265-090-000	17181 MAPLE SHADOWS DR	WHISPERING PINES	0.056	RVXXX	Residential; Vacant; ; ;
160.00	050-265-100-000	17142 DOGWOOD WY	WHISPERING PINES	0.176	RVXXX	Residential; Vacant; ; ;
160.00	050-265-110-000	17195 MAPLE SHADOWS DR	WHISPERING PINES	0.148	RVXXX	Residential; Vacant; ; ;
160.00	050-265-120-000	10455 BROOKSIDE DR	WHISPERING PINES	0.144	RVXXX	Residential; Vacant; ; ;
160.00	050-265-130-000	17171 MAPLE SHADOWS DR	WHISPERING PINES	0.198	RVXXX	Residential; Vacant; ; ;
200.00	050-271-010-000	17115 STATE HWY 175	WHISPERING PINES	0.085	R4XXX	Residential; Single family residence; ; ;

## REPORT OF REAL PROPERTY SUBJECT TO SPECIAL TAX TO BE COLLECTED ON 2019-2020 COUNTY TAX ROLL

PROPOSED LEVY	APN	ADDRESS	CITY	PARCEL ACRE	USE DESCR CODE	USE DESCRIPTION
200.00	050-271-030-000	17200 MAPLE SHADOWS DR	WHISPERING PINES	0.453	R4XXX	Residential; Single family residence; ; ;
200.00	050-271-050-000	17208 MAPLE SHADOWS DR	WHISPERING PINES	0.173	R4XXM	Residential; Single family residence; ; ; Misc. Imps.
160.00	050-271-080-000	17052 MAPLE SHADOWS DR	WHISPERING PINES	0.085	RVXXX	Residential; Vacant; ; ;
160.00	050-271-090-000	17216 MAPLE SHADOWS DR	WHISPERING PINES	0.141	RVXXX	Residential; Vacant; ; ;
160.00	050-271-100-000	17210 MAPLE SHADOWS DR	WHISPERING PINES	0.135	RVXXX	Residential; Vacant; ; ;
200.00	050-281-010-000	17230 GREEN TREES RD	WHISPERING PINES	0.092	R4XXM	Residential; Single family residence; ; ; Misc. Imps.
200.00	050-281-020-000	17236 MAPLE SHADOWS DR	WHISPERING PINES	0.249	R4XXX	Residential; Single family residence; ; ;
160.00	050-281-030-000	17243 GREEN TREES RD	WHISPERING PINES	0.278	RVXXX	Residential; Vacant; ; ;
200.00	050-281-040-000	17278 MAPLE SHADOWS DR	WHISPERING PINES	0.351	R4XXX	Residential; Single family residence; ; ;
200.00	050-281-050-000	17211 STATE HWY 175	WHISPERING PINES	1.421	R4XXX	Residential; Single family residence; ; ;
200.00	050-281-070-000	17266 MAPLE SHADOWS DR	WHISPERING PINES	0.607	R4XXX	Residential; Single family residence; ; ;
160.00	050-281-080-000	17001 STATE HWY 175	WHISPERING PINES	0.222	RVXXX	Residential; Vacant; ; ;
200.00	050-281-110-000	17260 MAPLE SHADOWS DR	WHISPERING PINES	0.44	R4XXX	Residential; Single family residence; ; ;
160.00	050-291-010-000	17168 DOGWOOD WY	WHISPERING PINES	0.412	RVXXX	Residential; Vacant; ; ;
200.00	050-291-030-000	16986 DOGWOOD WY	WHISPERING PINES	0.276	R4XXM	Residential; Single family residence; ; ; Misc. Imps.
200.00	050-291-040-000	17255 MAPLE SHADOWS DR	WHISPERING PINES	0.203	R4XXX	Residential; Single family residence; ; ;
160.00	050-291-060-000	17274 DOGWOOD WY	WHISPERING PINES	0.147	RVXXX	Residential; Vacant; ; ;
200.00	050-291-070-000	17225 MAPLE SHADOWS DR	WHISPERING PINES	0.481	R4XXM	Residential; Single family residence; ; ; Misc. Imps.
160.00	050-291-080-000	17215 MAPLE SHADOWS DR	WHISPERING PINES	0.134	RVXXX	Residential; Vacant; ; ;
160.00	050-291-090-000	17265 MAPLE SHADOWS DR	WHISPERING PINES	0.129	RVXXX	Residential; Vacant; ; ;
200.00	050-291-100-000	17275 MAPLE SHADOWS DR	WHISPERING PINES	0.146	R4XXX	Residential; Single family residence; ; ;
200.00	050-292-020-000	17275 DOGWOOD WY	WHISPERING PINES	0.15	R4XXX	Residential; Single family residence; ; ;
200.00	050-292-030-000	17301 DOGWOOD WY	WHISPERING PINES	0.18	R4XXX	Residential; Single family residence; ; ;
160.00	050-292-040-000	17155 DOGWOOD WY	WHISPERING PINES	0.202	RVXXX	Residential; Vacant; ; ;
160.00	050-292-050-000	17165 DOGWOOD WY	WHISPERING PINES	0.44	RVXXX	Residential; Vacant; ; ;
200.00	050-293-010-000	17285 DOGWOOD WY	WHISPERING PINES	0.746	R4XXM	Residential; Single family residence; ; ; Misc. Imps.
200.00	050-293-020-000	17295 PARNASSUS DR	WHISPERING PINES	0.208	RXXXM	Residential; ; ; Misc. Imps.
160.00	050-293-030-000	17305 PARNASSUS DR	WHISPERING PINES	0.194	RXXXM	Residential; ; ; Misc. Imps.
200.00	050-293-040-000	17331 PARNASSUS DR	WHISPERING PINES	0.383	R4XXM	Residential; Single family residence; ; ; Misc. Imps.
200.00	050-293-050-000	17335 PARNASSUS DR	WHISPERING PINES	0.194	R4XXX	Residential; Single family residence; ; ;
200.00	050-293-060-000	17345 PARNASSUS DR	WHISPERING PINES	0.39	R4XXX	Residential; Single family residence; ; ;
160.00	050-293-070-000	17355 PARNASSUS DR	WHISPERING PINES	0.254	RVXXX	Residential; Vacant; ; ;
160.00	050-293-080-000	17365 PARNASSUS DR	WHISPERING PINES	0.272	RXXXM	Residential; ; ; Misc. Imps.
200.00	050-302-010-000	17320 PARNASSUS DR	WHISPERING PINES	0.608	R4XXX	Residential; Single family residence; ; ;
160.00	050-302-020-000	17300 PARNASSUS DR	WHISPERING PINES	0.423	RVXXX	Residential; Vacant; ; ;
200.00	050-302-030-000	17320 MAPLE SHADOWS DR	WHISPERING PINES	0.217	R4XXM	Residential; Single family residence; ; ; Misc. Imps.

## REPORT OF REAL PROPERTY SUBJECT TO SPECIAL TAX TO BE COLLECTED ON 2019-2020 COUNTY TAX ROLL

PROPOSED LEVY	APN	ADDRESS	CITY	PARCEL ACRE	USE DESCR CODE	USE DESCRIPTION
200.00	050-302-040-000	17330 BAY LEAF RD	WHISPERING PINES	0.206	R4XXX	Residential; Single family residence; ; ;
200.00	050-302-050-000	17350 PARNASSUS DR	WHISPERING PINES	0.481	R4XXX	Residential; Single family residence; ; ;
200.00	050-302-060-000	17360 PARNASSUS DR	WHISPERING PINES	0.469	R4XXM	Residential; Single family residence; ; ; Misc. Imps.
200.00	050-302-070-000	17380 PARNASSUS DR	WHISPERING PINES	0.203	R4XXX	Residential; Single family residence; ; ;
200.00	050-302-080-000	17390 PARNASSUS DR	WHISPERING PINES	0.71	R4XXX	Residential; Single family residence; ; ;
200.00	050-303-010-000	17335 MAPLE SHADOWS DR	WHISPERING PINES	0.583	R4XXX	Residential; Single family residence; ; ;
200.00	050-303-020-000	17337 MAPLE SHADOWS DR	WHISPERING PINES	0.07	R4XXX	Residential; Single family residence; ; ;
200.00	050-303-030-000	17339 MAPLE SHADOWS DR	WHISPERING PINES	0.203	R7XXM	Residential; Multi-single; ; ; Misc. Imps.
200.00	050-303-040-000	17325 MAPLE SHADOWS DR	WHISPERING PINES	0.236	R4XXX	Residential; Single family residence; ; ;
200.00	050-303-070-000	17327 BAY LEAF RD	WHISPERING PINES	0.317	R4XXX	Residential; Single family residence; ; ;
160.00	050-303-080-000	17335 BAY LEAF RD	WHISPERING PINES	0.13	RVXXX	Residential; Vacant; ; ;
200.00	050-303-090-000	17339 BAY LEAF RD	WHISPERING PINES	0.477	R4XXX	Residential; Single family residence; ; ;
170.00	050-303-100-000	17355 BAY LEAF RD	WHISPERING PINES	1.896	R4XXM	Residential; Single family residence; ; ; Misc. Imps.
200.00	050-303-110-000	17381 BAY LEAF RD	WHISPERING PINES	0.448	R4XXX	Residential; Single family residence; ; ;
160.00	050-303-120-000	17420 PARNASSUS DR	WHISPERING PINES	0.388	R4XXM	Residential; Single family residence; ; ; Misc. Imps.
200.00	050-303-130-000	17391 BAY LEAF RD	WHISPERING PINES	0.622	R4XXX	Residential; Single family residence; ; ;
200.00	050-303-160-000	17321 MAPLE SHADOWS DR	WHISPERING PINES	0.492	R4XXX	Residential; Single family residence; ; ;
200.00	050-303-170-000	17323 STATE HWY 175	WHISPERING PINES	0.328	R4XXX	Residential; Single family residence; ; ;
160.00	050-303-190-000	17291 STATE HWY 175	WHISPERING PINES	0.018	RVXXX	Residential; Vacant; ; ;
160.00	050-303-210-000	17301 STATE HWY 175	WHISPERING PINES	0.046	RVXXX	Residential; Vacant; ; ;
200.00	050-303-220-000	17285 STATE HWY 175	WHISPERING PINES	0.198	R4XXX	Residential; Single family residence; ; ;
160.00	050-303-230-000	17325 STATE HWY 175	WHISPERING PINES	0.172	RVXXX	Residential; Vacant; ; ;
170.00	050-303-240-000	17357 STATE HWY 175	WHISPERING PINES	1.351	R4XXM	Residential; Single family residence; ; ; Misc. Imps.
160.00	050-311-010-000	17320 FERNBROOK WY	WHISPERING PINES	0.847	RVXXX	Residential; Vacant; ; ;
160.00	050-311-020-000	17340 FERNBROOK WY	WHISPERING PINES	0.582	RVXXX	Residential; Vacant; ; ;
160.00	050-311-030-000	17370 FERNBROOK WY	WHISPERING PINES	0.593	RVXXX	Residential; Vacant; ; ;
160.00	050-311-040-000	17400 FERNBROOK WY	WHISPERING PINES	0.437	RVXXX	Residential; Vacant; ; ;
200.00	050-311-050-000	17420 FERNBROOK WY	WHISPERING PINES	0.357	R4XXM	Residential; Single family residence; ; ; Misc. Imps.
160.00	050-312-010-000	17305 FERNBROOK WY	WHISPERING PINES	0.087	RVXXX	Residential; Vacant; ; ;
160.00	050-312-020-000	17325 FERNBROOK WY	WHISPERING PINES	0.36	RVXXX	Residential; Vacant; ; ;
160.00	050-312-030-000	17345 FERNBROOK WY	WHISPERING PINES	0.378	RVXXX	Residential; Vacant; ; ;
160.00	050-312-040-000	17375 FERNBROOK WY	WHISPERING PINES	0.543	RVXXX	Residential; Vacant; ; ;
160.00	050-312-050-000	17425 FERNBROOK WY	WHISPERING PINES	0.234	RVXXX	Residential; Vacant; ; ;
160.00	050-312-060-000	17435 FERNBROOK WY	WHISPERING PINES	0.144	RVXXX	Residential; Vacant; ; ;
160.00	050-321-010-000	17415 PARNASSUS DR	WHISPERING PINES	0.23	R4XXX	Residential; Single family residence; ; ;
160.00	050-321-040-000	17425 PARNASSUS DR	WHISPERING PINES	0.163	R4XXX	Residential; Single family residence; ; ;

## REPORT OF REAL PROPERTY SUBJECT TO SPECIAL TAX TO BE COLLECTED ON 2019-2020 COUNTY TAX ROLL

PROPOSED LEVY	APN	ADDRESS	CITY	PARCEL ACRE	USE DESCR CODE	USE DESCRIPTION
160.00	050-321-070-000	17435 PARNASSUS DR	WHISPERING PINES	0.574	R4XXX	Residential; Single family residence; ; ;
160.00	050-322-010-000	17440 PARNASSUS DR	WHISPERING PINES	0.152	RVXXX	Residential; Vacant; ; ;
160.00	050-322-020-000	17450 PARNASSUS DR	WHISPERING PINES	0.163	RVXXX	Residential; Vacant; ; ;
160.00	050-322-030-000	17415 ARROYO VISTA RD	WHISPERING PINES	0.388	RVXXX	Residential; Vacant; ; ;
200.00	050-322-040-000	17451 ARROYO VISTA RD	WHISPERING PINES	1.662	R4XXX	Residential; Single family residence; ; ;
200.00	050-322-050-000	17461 ARROYO VISTA RD	WHISPERING PINES	0.482	R4XXX	Residential; Single family residence; ; ;
160.00	050-323-010-000	17505 PINE VIEW DR	WHISPERING PINES	0.599	RVXXX	Residential; Vacant; ; ;
160.00	050-323-020-000	17515 PINE VIEW DR	WHISPERING PINES	0.631	R4XXX	Residential; Single family residence; ; ;
200.00	050-323-030-000	17535 PINE VIEW DR	WHISPERING PINES	0.84	R4XXM	Residential; Single family residence; ; ; Misc. Imps.
160.00	050-324-010-000	17400 ARROYO VISTA RD	WHISPERING PINES	0.248	R4XXX	Residential; Single family residence; ; ;
160.00	050-324-020-000	17460 PARNASSUS DR	WHISPERING PINES	0.335	RVXXX	Residential; Vacant; ; ;
160.00	050-324-030-000	17490 PARNASSUS DR	WHISPERING PINES	0.48	R4XXX	Residential; Single family residence; ; ;
160.00	050-324-040-000	17470 ARROYO VISTA RD	WHISPERING PINES	0.568	RXXXM	Residential; ; ; ; Misc. Imps.
200.00	050-331-010-000	17460 ARROYO VISTA RD	WHISPERING PINES	0.886	R4XXM	Residential; Single family residence; ; ; Misc. Imps.
160.00	050-331-020-000	17490 MADRONE VISTA DR	WHISPERING PINES	0.942	R4XXX	Residential; Single family residence; ; ;
200.00	050-331-030-000	17500 MADRONE VISTA DR	WHISPERING PINES	0.65	R4XXX	Residential; Single family residence; ; ;
160.00	050-331-040-000	17505 MADRONE VISTA DR	WHISPERING PINES	0.45	RVXXX	Residential; Vacant; ; ;
170.00	050-331-060-000	17595 MADRONE VISTA CT	WHISPERING PINES	1.452	R4XXM	Residential; Single family residence; ; ; Misc. Imps.
200.00	050-331-070-000	17585 MADRONE VISTA DR	WHISPERING PINES	7.451	R9AXT	Residential; Trailer site with imp.; Agriculture (econ. Unit); ; Trailer on site
200.00	050-341-010-000	17600 PINE VIEW DR	WHISPERING PINES	1.778	R4XXX	Residential; Single family residence; ; ;
200.00	050-342-010-000	17580 PINE VIEW DR	WHISPERING PINES	0.376	R4XXM	Residential; Single family residence; ; ; Misc. Imps.
160.00	050-342-020-000	17610 PINE VIEW DR	WHISPERING PINES	0.39	RVXXX	Residential; Vacant; ; ;
200.00	050-342-030-000	17620 PINE VIEW DR	WHISPERING PINES	0.429	R4XXX	Residential; Single family residence; ; ;
160.00	050-342-040-000	17650 PINE VIEW DR	WHISPERING PINES	0.548	RVXXX	Residential; Vacant; ; ;
160.00	050-343-070-000	17690 PARNASSUS DR	WHISPERING PINES	0.457	RVXXX	Residential; Vacant; ; ;
160.00	050-343-080-000	17660 PARNASSUS DR	WHISPERING PINES	0.622	RVXXX	Residential; Vacant; ; ;
170.00	050-343-090-000	17630 MADRONE VISTA CT	WHISPERING PINES	3.89739	R7XXM	Residential; Multi-single; ; ; Misc. Imps.
160.00	050-391-010-000	11372 ALDER LN	MIDDLETOWN	0.06	RVXXX	Residential; Vacant; ; ;
160.00	050-391-020-000	11382 ALDER LN	MIDDLETOWN	0.04	RVXXX	Residential; Vacant; ; ;
160.00	050-391-030-000	11412 ALDER LN	MIDDLETOWN	0.202	R4XXX	Residential; Single family residence; ; ;
160.00	050-391-040-000	11422 ALDER LN	MIDDLETOWN	0.14	RVXXX	Residential; Vacant; ; ;
160.00	050-391-050-000	11432 ALDER LN	MIDDLETOWN	0.137	RVXXX	Residential; Vacant; ; ;
160.00	050-391-190-000	11573 ROSE ANDERSON RD	MIDDLETOWN	0.16	R4XXX	Residential; Single family residence; ; ;
160.00	050-391-200-000	11583 ROSE ANDERSON RD	MIDDLETOWN	0.148	R4XXX	Residential; Single family residence; ; ;
160.00	050-391-210-000	11593 ROSE ANDERSON RD	MIDDLETOWN	0.148	R2XXX	Residential; Dupex; ; ;
200.00	050-391-220-000	11533 ROSE ANDERSON RD	MIDDLETOWN	0.329	R4XXX	Residential; Single family residence; ; ;

## REPORT OF REAL PROPERTY SUBJECT TO SPECIAL TAX TO BE COLLECTED ON 2019-2020 COUNTY TAX ROLL

PROPOSED LEVY	APN	ADDRESS	CITY	PARCEL ACRE	USE DESCR CODE	USE DESCRIPTION
160.00	050-391-240-000	11452 ALDER LN	MIDDLETOWN	0.246	RVXXX	Residential; Vacant; ; ;
160.00	050-391-260-000	11503 ROSE ANDERSON RD	MIDDLETOWN	0.267	RVXXX	Residential; Vacant; ; ;
200.00	050-391-270-000	11513 ROSE ANDERSON RD	MIDDLETOWN	0.219	R4XXX	Residential; Single family residence; ; ;
200.00	050-391-280-000	11523 ROSE ANDERSON RD	MIDDLETOWN	0.245	R4XXX	Residential; Single family residence; ; ;
200.00	050-391-290-000	11472 ALDER LN	MIDDLETOWN	0.408	R4XXM	Residential; Single family residence; ; ; Misc. Imps.
160.00	050-391-300-000	11543 ROSE ANDERSON RD	MIDDLETOWN	0.15912	RVXXX	Residential; Vacant; ; ;
160.00	050-391-310-000	11553 ROSE ANDERSON RD	MIDDLETOWN	0.1458	R8XXX	Residential; Trailer site; ; ;
160.00	050-392-030-000	11550 ROSE ANDERSON RD	MIDDLETOWN	0.153	R4XXX	Residential; Single family residence; ; ;
160.00	050-392-060-000	11580 ROSE ANDERSON RD	MIDDLETOWN	0.128	RVXXX	Residential; Vacant; ; ;
160.00	050-392-070-000	11590 ROSE ANDERSON RD	MIDDLETOWN	0.134	RVXXX	Residential; Vacant; ; ;
160.00	050-392-090-000	11540 ROSE ANDERSON RD	MIDDLETOWN	0.142	R4XXM	Residential; Single family residence; ; ; Misc. Imps.
160.00	050-392-100-000	11530 ROSE ANDERSON RD	MIDDLETOWN	0.112	R4XXX	Residential; Single family residence; ; ;
200.00	050-392-110-000	11560 ROSE ANDERSON RD	MIDDLETOWN	0.133	R9AXT	Residential; Trailer site with imp.; Agriculture (econ. Unit); ; Trailer on site
200.00	050-393-010-000	11375 ALDER LN	MIDDLETOWN	0.196	R4XXX	Residential; Single family residence; ; ;
160.00	050-393-020-000	11385 ALDER LN	MIDDLETOWN	0.179	RXXXM	Residential; ; ; ; Misc. Imps.
160.00	050-393-030-000	11395 ALDER LN	MIDDLETOWN	0.195	RVXXX	Residential; Vacant; ; ;
160.00	050-393-040-000	11380 ANDERSON SPRINGS RD	MIDDLETOWN	0.397	RVXXX	Residential; Vacant; ; ;
160.00	050-393-050-000	11410 ANDERSON SPRINGS RD	MIDDLETOWN	0.122	RVXXX	Residential; Vacant; ; ;
160.00	050-394-010-000	11425 ALDER LN	MIDDLETOWN	0.478	R4XXX	Residential; Single family residence; ; ;
160.00	050-394-020-000	11455 ALDER LN	MIDDLETOWN	0.17	RVXXX	Residential; Vacant; ; ;
160.00	050-394-070-000	11505 ALDER LN	MIDDLETOWN	0.233	R4XXX	Residential; Single family residence; ; ;
160.00	050-394-080-000	11515 ALDER LN	MIDDLETOWN	0.184	RVXXX	Residential; Vacant; ; ;
160.00	050-394-090-000	11525 ALDER LN	MIDDLETOWN	0.177	RVXXX	Residential; Vacant; ; ;
160.00	050-394-100-000	11535 ALDER LN	MIDDLETOWN	0.176	RVXXX	Residential; Vacant; ; ;
160.00	050-394-110-000	11545 ALDER LN	MIDDLETOWN	0.16	RVXXX	Residential; Vacant; ; ;
160.00	050-394-120-000	11555 ALDER LN	MIDDLETOWN	0.174	RVXXX	Residential; Vacant; ; ;
160.00	050-394-130-000	11565 ALDER LN	MIDDLETOWN	0.27	RVXXX	Residential; Vacant; ; ;
200.00	050-394-140-000	11585 ALDER LN	MIDDLETOWN	0.114	R4XXX	Residential; Single family residence; ; ;
200.00	050-394-150-000	19750 SUMMER DR	MIDDLETOWN	0.184	R4XXM	Residential; Single family residence; ; ; Misc. Imps.
160.00	050-394-160-000	11440 ANDERSON SPRINGS RD	MIDDLETOWN	0.349	R4XXX	Residential; Single family residence; ; ;
200.00	050-394-170-000	11460 ANDERSON SPRINGS RD	MIDDLETOWN	0.57	R4XXX	Residential; Single family residence; ; ;
160.00	050-394-180-000	11480 ANDERSON SPRINGS RD	MIDDLETOWN	0.247	RVXXX	Residential; Vacant; ; ;
200.00	050-394-190-000	11490 ANDERSON SPRINGS RD	MIDDLETOWN	0.207	R4XXX	Residential; Single family residence; ; ;
160.00	050-394-200-000	11500 ANDERSON SPRINGS RD	MIDDLETOWN	0.2	RVXXX	Residential; Vacant; ; ;
160.00	050-394-210-000	11520 ANDERSON SPRINGS RD	MIDDLETOWN	0.209	R4XXX	Residential; Single family residence; ; ;
160.00	050-394-220-000	11530 ANDERSON SPRINGS RD	MIDDLETOWN	0.199	RVXXX	Residential; Vacant; ; ;

## REPORT OF REAL PROPERTY SUBJECT TO SPECIAL TAX TO BE COLLECTED ON 2019-2020 COUNTY TAX ROLL

PROPOSED LEVY	APN	ADDRESS	CITY	PARCEL ACRE	USE DESCR CODE	USE DESCRIPTION
160.00	050-394-230-000	11540 ANDERSON SPRINGS RD	MIDDLETOWN	0.21	R4XXX	Residential; Single family residence; ; ;
200.00	050-394-240-000	11550 ANDERSON SPRINGS RD	MIDDLETOWN	0.217	R4XXX	Residential; Single family residence; ; ;
160.00	050-394-250-000	11560 ANDERSON SPRINGS RD	MIDDLETOWN	0.175	R4XXX	Residential; Single family residence; ; ;
160.00	050-394-260-000	11580 ANDERSON SPRINGS RD	MIDDLETOWN	0.178	R4XXX	Residential; Single family residence; ; ;
160.00	050-394-280-000	11485 ALDER LN	MIDDLETOWN	0.258	RVXXX	Residential; Vacant; ; ;
160.00	050-394-290-000	11495 ALDER LN	MIDDLETOWN	0.228	R4XXM	Residential; Single family residence; ; ; Misc. Imps.
160.00	050-394-300-000	11475 ALDER LN	MIDDLETOWN	0.496	RVXXX	Residential; Vacant; ; ;
160.00	050-395-010-000	11381 ANDERSON SPRINGS RD	MIDDLETOWN	0.2	RVXXX	Residential; Vacant; ; ;
160.00	050-395-020-000	11391 ANDERSON SPRINGS RD	MIDDLETOWN	0.187	RVXXX	Residential; Vacant; ; ;
160.00	050-395-080-000	11481 ANDERSON SPRINGS RD	MIDDLETOWN	0.171	R4XXX	Residential; Single family residence; ; ;
160.00	050-395-090-000	11491 ANDERSON SPRINGS RD	MIDDLETOWN	0.165	R4XXX	Residential; Single family residence; ; ;
160.00	050-395-200-000	11541 ANDERSON SPRINGS RD	MIDDLETOWN	0.338	RVXXX	Residential; Vacant; ; ;
160.00	050-395-210-000	11561 ANDERSON SPRINGS RD	MIDDLETOWN	0.418	R4XXX	Residential; Single family residence; ; ;
160.00	050-395-220-000	11401 ANDERSON SPRINGS RD	MIDDLETOWN	0.282	R4XXM	Residential; Single family residence; ; ; Misc. Imps.
200.00	050-395-230-000	11421 ANDERSON SPRINGS RD	MIDDLETOWN	0.274	R4XXX	Residential; Single family residence; ; ;
160.00	050-395-240-000	11581 ANDERSON SPRINGS RD	MIDDLETOWN	0.5	R4XXX	Residential; Single family residence; ; ;
200.00	050-395-250-000	11511 ANDERSON SPRINGS RD	MIDDLETOWN	0.454	R9XXT	Residential; Trailer site with imp.; ; ; Trailer on site
200.00	050-395-260-000	11461 ANDERSON SPRINGS RD	MIDDLETOWN	0.34528	RXXXM	Residential; ; ; ; Misc. Imps.
160.00	050-395-270-000	11441 ANDERSON SPRINGS RD	MIDDLETOWN	0.3578	RXXXM	Residential; ; ; ; Misc. Imps.
200.00	050-401-010-000	11600 ROSE ANDERSON RD	MIDDLETOWN	0.145	R9XXT	Residential; Trailer site with imp.; ; ; Trailer on site
160.00	050-401-020-000	11610 ROSE ANDERSON RD	MIDDLETOWN	0.145	RXXXM	Residential; ; ; ; Misc. Imps.
160.00	050-401-030-000	11620 ROSE ANDERSON RD	MIDDLETOWN	0.139	R4XXX	Residential; Single family residence; ; ;
160.00	050-401-060-000	11654 OAKWOOD LN	MIDDLETOWN	0.136	RVXXX	Residential; Vacant; ; ;
160.00	050-401-130-000	11644 OAKWOOD LN	MIDDLETOWN	0.569	RVXXX	Residential; Vacant; ; ;
160.00	050-401-140-000	11640 ROSE ANDERSON RD	MIDDLETOWN	0.144	R4XXX	Residential; Single family residence; ; ;
200.00	050-401-150-000	11674 OAKWOOD LN	MIDDLETOWN	0.141	RXXXM	Residential; ; ; ; Misc. Imps.
160.00	050-402-010-000	11704 OAKWOOD LN	MIDDLETOWN	0.195	RVXXX	Residential; Vacant; ; ;
160.00	050-402-020-000	11714 OAKWOOD LN	MIDDLETOWN	0.142	RVXXX	Residential; Vacant; ; ;
160.00	050-402-030-000	11724 OAKWOOD LN	MIDDLETOWN	0.147	RVXXX	Residential; Vacant; ; ;
160.00	050-402-040-000	11734 OAKWOOD LN	MIDDLETOWN	0.15	RVXXX	Residential; Vacant; ; ;
160.00	050-402-050-000	11744 OAKWOOD LN	MIDDLETOWN	0.15	RVXXX	Residential; Vacant; ; ;
160.00	050-402-060-000	11754 OAKWOOD LN	MIDDLETOWN	0.147	RVXXX	Residential; Vacant; ; ;
200.00	050-403-010-000	11685 OAKWOOD LN	MIDDLETOWN	0.154	R9AXT	Residential; Trailer site with imp.; ; ; Agriculture (econ. Unit); ; ; Trailer on site
160.00	050-403-020-000	11705 OAKWOOD LN	MIDDLETOWN	0.152	RVXXX	Residential; Vacant; ; ;
160.00	050-403-030-000	11715 OAKWOOD LN	MIDDLETOWN	0.17	RVXXX	Residential; Vacant; ; ;
160.00	050-403-040-000	11725 OAKWOOD LN	MIDDLETOWN	0.172	RVXXX	Residential; Vacant; ; ;

## REPORT OF REAL PROPERTY SUBJECT TO SPECIAL TAX TO BE COLLECTED ON 2019-2020 COUNTY TAX ROLL

PROPOSED LEVY	APN	ADDRESS	CITY	PARCEL ACRE	USE DESCR CODE	USE DESCRIPTION
160.00	050-403-050-000	11735 OAKWOOD LN	MIDDLETOWN	0.227	RVXXX	Residential; Vacant; ; ;
160.00	050-403-060-000	11745 OAKWOOD LN	MIDDLETOWN	0.215	RVXXX	Residential; Vacant; ; ;
160.00	050-403-070-000	11755 OAKWOOD LN	MIDDLETOWN	0.208	RVXXX	Residential; Vacant; ; ;
160.00	050-403-080-000	11650 ROSE ANDERSON RD	MIDDLETOWN	0.22	R7X7T	Residential; Multi-single; ; Single family residence; Trailer on site
160.00	050-403-160-000	11740 ANDERSON SPRINGS RD	MIDDLETOWN	0.154	RVXXX	Residential; Vacant; ; ;
160.00	050-403-170-000	11680 ROSE ANDERSON RD	MIDDLETOWN	0.299	RVXXX	Residential; Vacant; ; ;
200.00	050-403-200-000	11700 ROSE ANDERSON RD	MIDDLETOWN	0.184	R4XXX	Residential; Single family residence; ; ;
160.00	050-403-210-000	11730 ROSE ANDERSON RD	MIDDLETOWN	0.647	R4XXM	Residential; Single family residence; ; ; Misc. Imps.
160.00	050-403-220-000	11670 ROSE ANDERSON RD	MIDDLETOWN	0.19671	RVXXX	Residential; Vacant; ; ;
200.00	050-403-230-000	11660 ROSE ANDERSON RD	MIDDLETOWN	0.19457	R4XXX	Residential; Single family residence; ; ;
160.00	050-404-010-000	11603 ROSE ANDERSON RD	MIDDLETOWN	0.146	RVXXX	Residential; Vacant; ; ;
200.00	050-404-020-000	11613 ROSE ANDERSON RD	MIDDLETOWN	0.166	R4XXX	Residential; Single family residence; ; ;
200.00	050-404-080-000	11673 ROSE ANDERSON RD	MIDDLETOWN	0.131	R4XXX	Residential; Single family residence; ; ;
200.00	050-404-090-000	11683 ROSE ANDERSON RD	MIDDLETOWN	0.122	R4XXX	Residential; Single family residence; ; ;
160.00	050-404-140-000	11590 ANDERSON SPRINGS RD	MIDDLETOWN	0.259	R4XXX	Residential; Single family residence; ; ;
200.00	050-404-150-000	11610 ANDERSON SPRINGS RD	MIDDLETOWN	0.204	RVXXX	Residential; Vacant; ; ;
200.00	050-404-160-000	11620 ANDERSON SPRINGS RD	MIDDLETOWN	0.199	R4XXX	Residential; Single family residence; ; ;
160.00	050-404-170-000	11630 ANDERSON SPRINGS RD	MIDDLETOWN	0.197	RVXXX	Residential; Vacant; ; ;
200.00	050-404-180-000	11640 ANDERSON SPRINGS RD	MIDDLETOWN	0.201	R4XXX	Residential; Single family residence; ; ;
160.00	050-404-190-000	11650 ANDERSON SPRINGS RD	MIDDLETOWN	0.189	RVXXX	Residential; Vacant; ; ;
160.00	050-404-200-000	11660 ANDERSON SPRINGS RD	MIDDLETOWN	0.168	R4XXX	Residential; Single family residence; ; ;
160.00	050-404-210-000	11670 ANDERSON SPRINGS RD	MIDDLETOWN	0.153	RVXXX	Residential; Vacant; ; ;
160.00	050-404-220-000	11680 ANDERSON SPRINGS RD	MIDDLETOWN	0.141	RVXXX	Residential; Vacant; ; ;
160.00	050-404-230-000	11690 ANDERSON SPRINGS RD	MIDDLETOWN	0.129	RVXXX	Residential; Vacant; ; ;
160.00	050-404-290-000	11623 ROSE ANDERSON RD	MIDDLETOWN	0.351	R4XXM	Residential; Single family residence; ; ; Misc. Imps.
160.00	050-404-310-000	11643 ROSE ANDERSON RD	MIDDLETOWN	0.185	R4XXX	Residential; Single family residence; ; ;
200.00	050-404-320-000	11653 ROSE ANDERSON RD	MIDDLETOWN	0.324	R4XXX	Residential; Single family residence; ; ;
160.00	050-404-330-000	11733 ROSE ANDERSON RD	MIDDLETOWN	0.188	RVXXX	Residential; Vacant; ; ;
160.00	050-404-340-000	11720 ANDERSON SPRINGS RD	MIDDLETOWN	0.3	RVXXX	Residential; Vacant; ; ;
160.00	050-404-360-000	11723 ROSE ANDERSON RD	MIDDLETOWN	0.119	RVXXX	Residential; Vacant; ; ;
160.00	050-404-370-000	11693 ROSE ANDERSON RD	MIDDLETOWN	0.113	RXXXM	Residential; ; ; Misc. Imps.
200.00	050-404-380-000	11703 ROSE ANDERSON RD	MIDDLETOWN	0.26	R4XXX	Residential; Single family residence; ; ;
160.00	050-405-010-000	11611 ANDERSON SPRINGS RD	MIDDLETOWN	0.15	RVXXX	Residential; Vacant; ; ;
160.00	050-405-020-000	11631 ANDERSON SPRINGS RD	MIDDLETOWN	0.194	R9XXT	Residential; Trailer site with imp.; ; ; Trailer on site
160.00	050-405-030-000	11651 ANDERSON SPRINGS RD	MIDDLETOWN	0.24	R4XXX	Residential; Single family residence; ; ;
200.00	050-405-040-000	11671 ANDERSON SPRINGS RD	MIDDLETOWN	0.222	R4XXX	Residential; Single family residence; ; ;

## REPORT OF REAL PROPERTY SUBJECT TO SPECIAL TAX TO BE COLLECTED ON 2019-2020 COUNTY TAX ROLL

PROPOSED LEVY	APN	ADDRESS	CITY	PARCEL ACRE	USE DESCR CODE	USE DESCRIPTION
200.00	050-405-070-000	11701 ANDERSON SPRINGS RD	MIDDLETOWN	0.186	R7XXM	Residential; Multi-single; ; ; Misc. Imps.
200.00	050-406-010-000	11721 ANDERSON SPRINGS RD	MIDDLETOWN	0.154	R4XXM	Residential; Single family residence; ; ; Misc. Imps.
200.00	050-406-020-000	11741 ANDERSON SPRINGS RD	MIDDLETOWN	0.236	R4XXX	Residential; Single family residence; ; ;
160.00	050-411-010-000	12014 MEAD RD	MIDDLETOWN	0.13	R4XXM	Residential; Single family residence; ; ; Misc. Imps.
200.00	050-411-020-000	12020 MEAD RD	MIDDLETOWN	0.143	R4XXM	Residential; Single family residence; ; ; Misc. Imps.
200.00	050-411-030-000	12038 MEAD RD	MIDDLETOWN	0.141	R9XXT	Residential; Trailer site with imp.; ; ; Trailer on site
200.00	050-411-060-000	12074 MEAD RD	MIDDLETOWN	0.182	R9XXT	Residential; Trailer site with imp.; ; ; Trailer on site
160.00	050-411-070-000	12086 MEAD RD	MIDDLETOWN	0.19	R4XXM	Residential; Single family residence; ; ; Misc. Imps.
200.00	050-411-080-000	12098 MEAD RD	MIDDLETOWN	0.188	R4XXX	Residential; Single family residence; ; ;
160.00	050-411-090-000	12062 MEAD RD	MIDDLETOWN	0.3302	R4XXM	Residential; Single family residence; ; ; Misc. Imps.
160.00	050-412-030-000	12134 MEAD RD	MIDDLETOWN	0.15	RVXXX	Residential; Vacant; ; ;
160.00	050-412-040-000	12235 ANDERSON SPRINGS RD	MIDDLETOWN	0.135	RVXXX	Residential; Vacant; ; ;
160.00	050-412-050-000	12158 MEAD RD	MIDDLETOWN	0.203	RVXXX	Residential; Vacant; ; ;
200.00	050-412-060-000	12251 ANDERSON SPRINGS RD	MIDDLETOWN	0.31	R4XXX	Residential; Single family residence; ; ;
200.00	050-412-090-000	19487 STATE HWY 175	MIDDLETOWN	0.263	R4XXX	Residential; Single family residence; ; ;
200.00	050-412-100-000	12110 MEAD RD	MIDDLETOWN	0.383	R4XXM	Residential; Single family residence; ; ; Misc. Imps.
160.00	050-413-010-000	12007 MEAD RD	MIDDLETOWN	0.618	RVXXX	Residential; Vacant; ; ;
200.00	050-413-040-000	12043 MEAD RD	MIDDLETOWN	0.234	R8XXX	Residential; Trailer site; ; ;
160.00	050-413-070-000	12067 MEAD RD	MIDDLETOWN	0.243	R4XXX	Residential; Single family residence; ; ;
160.00	050-413-080-000	12079 MEAD RD	MIDDLETOWN	0.284	R4XXX	Residential; Single family residence; ; ;
200.00	050-413-090-000	12091 MEAD RD	MIDDLETOWN	0.24	R9XXT	Residential; Trailer site with imp.; ; ; Trailer on site
160.00	050-413-100-000	12055 MEAD RD	MIDDLETOWN	0.395	R4XXX	Residential; Single family residence; ; ;
200.00	050-413-110-000	12019 MEAD RD	MIDDLETOWN	0.62754	RXXXXM	Residential; ; ; ; Misc. Imps.
200.00	050-414-010-000	12103 MEAD RD	MIDDLETOWN	0.305	R4XXX	Residential; Single family residence; ; ;
160.00	050-414-020-000	12115 MEAD RD	MIDDLETOWN	0.289	R4XXX	Residential; Single family residence; ; ;
200.00	050-414-030-000	12127 MEAD RD	MIDDLETOWN	0.245	R4XXX	Residential; Single family residence; ; ;
160.00	050-414-040-000	12139 MEAD RD	MIDDLETOWN	0.261	R4XXM	Residential; Single family residence; ; ; Misc. Imps.
200.00	050-414-050-000	12151 MEAD RD	MIDDLETOWN	0.287	R4XXX	Residential; Single family residence; ; ;
160.00	050-414-080-000	12187 MEAD RD	MIDDLETOWN	0.381	R4XXM	Residential; Single family residence; ; ; Misc. Imps.
160.00	050-414-090-000	12199 MEAD RD	MIDDLETOWN	0.385	RVXXX	Residential; Vacant; ; ;
160.00	050-414-100-000	12211 MEAD RD	MIDDLETOWN	0.755	R4XXM	Residential; Single family residence; ; ; Misc. Imps.
160.00	050-414-110-000	12163 MEAD RD	MIDDLETOWN	0.289	R4XXM	Residential; Single family residence; ; ; Misc. Imps.
160.00	050-414-120-000	12175 MEAD RD	MIDDLETOWN	0.333	R4XXX	Residential; Single family residence; ; ;
160.00	050-421-020-000	19555 STATE HWY 175	MIDDLETOWN	0.293	R4XXX	Residential; Single family residence; ; ;
200.00	050-421-170-000	19595 STATE HWY 175	MIDDLETOWN	0.862	R4XXM	Residential; Single family residence; ; ; Misc. Imps.
200.00	050-421-240-000	19535 STATE HWY 175	MIDDLETOWN	0.39	R4XXM	Residential; Single family residence; ; ; Misc. Imps.



## REPORT OF REAL PROPERTY SUBJECT TO SPECIAL TAX TO BE COLLECTED ON 2019-2020 COUNTY TAX ROLL

PROPOSED LEVY	APN	ADDRESS	CITY	PARCEL ACRE	USE DESCR CODE	USE DESCRIPTION
200.00	050-421-250-000	19665 STATE HWY 175	MIDDLETOWN	1.23581	R7XXT	Residential; Multi-single; ; ; Trailer on site
170.00	050-422-120-000	19807 STATE HWY 175	MIDDLETOWN	3.363	RVXXX	Residential; Vacant; ; ;
200.00	050-431-020-000	11051 VAN DORN RESERVOIR RD	MIDDLETOWN	0.497	R4XXM	Residential; Single family residence; ; ; Misc. Imps.
160.00	050-431-030-000	11011 VAN DORN RESERVOIR RD	MIDDLETOWN	0.449	R4XXM	Residential; Single family residence; ; ; Misc. Imps.
160.00	050-431-040-000	11007 VAN DORN RESERVOIR RD	MIDDLETOWN	0.263	RVXXX	Residential; Vacant; ; ;
160.00	050-431-050-000	11005 VAN DORN RESERVOIR RD	MIDDLETOWN	0.283	R4XXX	Residential; Single family residence; ; ;
160.00	050-431-060-000	11003 VAN DORN RESERVOIR RD	MIDDLETOWN	0.282	R4XXX	Residential; Single family residence; ; ;
160.00	050-431-070-000	11001 VAN DORN RESERVOIR RD	MIDDLETOWN	0.38	RVXXX	Residential; Vacant; ; ;
160.00	050-431-090-000	11080 VAN DORN RESERVOIR RD	MIDDLETOWN	0.378	RVXXM	Residential; Vacant; ; ; Misc. Imps.
160.00	050-431-110-000	11110 VAN DORN RESERVOIR RD	MIDDLETOWN	0.69	RVXXX	Residential; Vacant; ; ;
160.00	050-431-140-000	11140 VAN DORN RESERVOIR RD	MIDDLETOWN	0.484	RXXXM	Residential; ; ; ; Misc. Imps.
160.00	050-431-160-000	11109 VAN DORN RESERVOIR RD	MIDDLETOWN	0.271	RVXXX	Residential; Vacant; ; ;
200.00	050-431-180-000	11071 VAN DORN RESERVOIR RD	MIDDLETOWN	0.858	R4XXX	Residential; Single family residence; ; ;
200.00	050-431-190-000	11111 VAN DORN RESERVOIR RD	MIDDLETOWN	0.842	R4XXX	Residential; Single family residence; ; ;
160.00	050-431-230-000	11180 ROSE ANDERSON RD	MIDDLETOWN	0.444	RVXXX	Residential; Vacant; ; ;
160.00	050-431-240-000	11190 ROSE ANDERSON RD	MIDDLETOWN	0.309	R4XXX	Residential; Single family residence; ; ;
160.00	050-431-250-000	11200 ROSE ANDERSON RD	MIDDLETOWN	0.297	RVXXX	Residential; Vacant; ; ;
180.00	050-431-270-000	11164 VAN DORN RESERVOIR RD	MIDDLETOWN	6.527	RVXXX	Residential; Vacant; ; ;
170.00	050-431-320-000	11050 VAN DORN RESERVOIR RD	MIDDLETOWN	1.332	R4XXX	Residential; Single family residence; ; ;
160.00	050-431-380-000	11044 ROSE ANDERSON RD	MIDDLETOWN	0.107	R4XXX	Residential; Single family residence; ; ;
160.00	050-431-410-000	11105 VAN DORN RESERVOIR RD	MIDDLETOWN	0.016	RVXXX	Residential; Vacant; ; ;
160.00	050-431-420-000	11178 VAN DORN RESERVOIR RD	MIDDLETOWN	0.588	R4XXX	Residential; Single family residence; ; ;
170.00	050-431-430-000	11176 VAN DORN RESERVOIR RD	MIDDLETOWN	2.199	RVXXX	Residential; Vacant; ; ;
160.00	050-431-440-000	11107 VAN DORN RESERVOIR RD	MIDDLETOWN	0.053	RVXXX	Residential; Vacant; ; ;
200.00	050-431-460-000	11171 ROSE ANDERSON RD	MIDDLETOWN	0.141	R4XXX	Residential; Single family residence; ; ;
160.00	050-431-470-000	11191 ROSE ANDERSON RD	MIDDLETOWN	0.099	R4XXM	Residential; Single family residence; ; ; Misc. Imps.
160.00	050-431-480-000	11161 VAN DORN RESERVOIR RD	MIDDLETOWN	0.444	R4XXM	Residential; Single family residence; ; ; Misc. Imps.
160.00	050-431-490-000	11050 ROSE ANDERSON RD	MIDDLETOWN	0.213	R4XXX	Residential; Single family residence; ; ;
160.00	050-431-500-000	11121 VAN DORN RESERVOIR RD	MIDDLETOWN	0.192	RVXXX	Residential; Vacant; ; ;
160.00	050-431-510-000	11131 VAN DORN RESERVOIR RD	MIDDLETOWN	0.56	RVXXX	Residential; Vacant; ; ;
160.00	050-431-530-000	11120 VAN DORN RESERVOIR RD	MIDDLETOWN	0.288	R4XXM	Residential; Single family residence; ; ; Misc. Imps.
200.00	050-431-550-000	11150 VAN DORN RESERVOIR RD	MIDDLETOWN	0.536	R4XXM	Residential; Single family residence; ; ; Misc. Imps.
170.00	050-431-560-000	11081 VAN DORN RESERVOIR RD	MIDDLETOWN	1.23594	R7XXM	Residential; Multi-single; ; ; Misc. Imps.
160.00	050-441-080-000	11153 ANDERSON SPRINGS RD	MIDDLETOWN	0.115	R4XXX	Residential; Single family residence; ; ;
160.00	050-441-090-000	11157 ANDERSON SPRINGS RD	MIDDLETOWN	0.129	R4XXX	Residential; Single family residence; ; ;
160.00	050-441-100-000	11159 ANDERSON SPRINGS RD	MIDDLETOWN	0.116	R4XXX	Residential; Single family residence; ; ;

## REPORT OF REAL PROPERTY SUBJECT TO SPECIAL TAX TO BE COLLECTED ON 2019-2020 COUNTY TAX ROLL

PROPOSED LEVY	APN	ADDRESS	CITY	PARCEL ACRE	USE DESCR CODE	USE DESCRIPTION
160.00	050-441-130-000	11080 HOT SPRINGS RD	MIDDLETOWN	0.216	R4XXX	Residential; Single family residence; ; ;
200.00	050-441-140-000	11110 HOT SPRINGS RD	MIDDLETOWN	0.158	R4XXX	Residential; Single family residence; ; ;
160.00	050-441-150-000	11155 ANDERSON SPRINGS RD	MIDDLETOWN	0.128	R4XXM	Residential; Single family residence; ; ; Misc. Imps.
160.00	050-441-180-000	11230 ANDERSON SPRINGS RD	MIDDLETOWN	0.226	R4XXX	Residential; Single family residence; ; ;
160.00	050-441-190-000	11240 ANDERSON SPRINGS RD	MIDDLETOWN	0.271	R4XXX	Residential; Single family residence; ; ;
160.00	050-441-250-000	11071 HOT SPRINGS RD	MIDDLETOWN	0.203	RVXXX	Residential; Vacant; ; ;
160.00	050-441-260-000	11081 HOT SPRINGS RD	MIDDLETOWN	0.208	RVXXX	Residential; Vacant; ; ;
200.00	050-441-290-000	11131 HOT SPRINGS RD	MIDDLETOWN	0.331	R4XXX	Residential; Single family residence; ; ;
200.00	050-441-300-000	11141 HOT SPRINGS RD	MIDDLETOWN	0.243	R4XXX	Residential; Single family residence; ; ;
160.00	050-441-310-000	11151 HOT SPRINGS RD	MIDDLETOWN	0.267	RXXXM	Residential; ; ; ; Misc. Imps.
160.00	050-441-320-000	11171 HOT SPRINGS RD	MIDDLETOWN	0.439	R4XXX	Residential; Single family residence; ; ;
160.00	050-441-340-000	11221 ANDERSON SPRINGS RD	MIDDLETOWN	0.257	RVXXX	Residential; Vacant; ; ;
200.00	050-441-360-000	11211 ANDERSON SPRINGS RD	MIDDLETOWN	0.602	R4XXX	Residential; Single family residence; ; ;
200.00	050-441-380-000	11000 HOT SPRINGS RD	MIDDLETOWN	0.35	R4XXX	Residential; Single family residence; ; ;
160.00	050-441-390-000	11041 HOT SPRINGS RD	MIDDLETOWN	0.461	R4XXX	Residential; Single family residence; ; ;
160.00	050-441-400-000	11051 HOT SPRINGS RD	MIDDLETOWN	0.362	RVXXX	Residential; Vacant; ; ;
200.00	050-441-410-000	11111 HOT SPRINGS RD	MIDDLETOWN	0.442	R4XXM	Residential; Single family residence; ; ; Misc. Imps.
160.00	050-441-420-000	11255 ROSE ANDERSON RD	MIDDLETOWN	0.79	RVXXX	Residential; Vacant; ; ;
160.00	050-441-440-000	11165 ROSE ANDERSON RD	MIDDLETOWN	0.12	R4XXX	Residential; Single family residence; ; ;
160.00	050-441-460-000	11231 ANDERSON SPRINGS RD	MIDDLETOWN	0.267	RVXXX	Residential; Vacant; ; ;
180.00	050-441-471-000	11239 ANDERSON SPRINGS RD	MIDDLETOWN	7.438	RVXXX	Residential; Vacant; ; ;
160.00	050-441-480-000	11130 HOT SPRINGS RD	MIDDLETOWN	0.069	RVXXX	Residential; Vacant; ; ;
160.00	050-441-490-000	11140 HOT SPRINGS RD	MIDDLETOWN	0.328	R4XXX	Residential; Single family residence; ; ;
200.00	050-441-500-000	11161 ANDERSON SPRINGS RD	MIDDLETOWN	0.167	R4XXX	Residential; Single family residence; ; ;
160.00	050-441-510-000	11195 ROSE ANDERSON RD	MIDDLETOWN	0.03	RVXXX	Residential; Vacant; ; ;
160.00	050-441-530-000	11160 ANDERSON SPRINGS RD	MIDDLETOWN	0.224	R4XXX	Residential; Single family residence; ; ;
160.00	050-441-550-000	11149 ANDERSON SPRINGS RD	MIDDLETOWN	0.239	R4XXX	Residential; Single family residence; ; ;
160.00	050-441-570-000	11151 ANDERSON SPRINGS RD	MIDDLETOWN	0.189	R4XXM	Residential; Single family residence; ; ; Misc. Imps.
160.00	050-441-580-000	11030 HOT SPRINGS RD	MIDDLETOWN	0.494	RVXXX	Residential; Vacant; ; ;
160.00	050-441-600-000	11060 HOT SPRINGS RD	MIDDLETOWN	0.847	R4XXX	Residential; Single family residence; ; ;
160.00	050-441-610-000	11021 HOT SPRINGS RD	MIDDLETOWN	0.51841	RXXXM	Residential; ; ; ; Misc. Imps.
200.00	050-451-010-000	19675 MIRA VISTA RD	MIDDLETOWN	1.634	RVXXX	Residential; Vacant; ; ;
160.00	050-451-020-000	19672 MIRA VISTA RD	MIDDLETOWN	0.231	R4XXX	Residential; Single family residence; ; ;
200.00	050-451-050-000	19665 MIRA VISTA RD	MIDDLETOWN	1.123	R4XXM	Residential; Single family residence; ; ; Misc. Imps.
160.00	050-451-070-000	11340 ROSE ANDERSON RD	MIDDLETOWN	3.053	R7X7T	Residential; Multi-single; ; Single family residence; Trailer on site
160.00	050-451-080-000	11390 ROSE ANDERSON RD	MIDDLETOWN	0.21	RXXXM	Residential; ; ; ; Misc. Imps.

## REPORT OF REAL PROPERTY SUBJECT TO SPECIAL TAX TO BE COLLECTED ON 2019-2020 COUNTY TAX ROLL

PROPOSED LEVY	APN	ADDRESS	CITY	PARCEL ACRE	USE DESCR CODE	USE DESCRIPTION
160.00	050-451-090-000	11410 ROSE ANDERSON RD	MIDDLETOWN	0.248	R4XXX	Residential; Single family residence; ; ;
160.00	050-451-100-000	11420 ROSE ANDERSON RD	MIDDLETOWN	0.33	R4XXX	Residential; Single family residence; ; ;
160.00	050-451-110-000	11450 ROSE ANDERSON RD	MIDDLETOWN	0.394	R7XXM	Residential; Multi-single; ; ; Misc. Imps.
160.00	050-451-140-000	11413 ROSE ANDERSON RD	MIDDLETOWN	0.306	R4XXX	Residential; Single family residence; ; ;
160.00	050-451-160-000	11433 ROSE ANDERSON RD	MIDDLETOWN	0.676	R4XXX	Residential; Single family residence; ; ;
200.00	050-451-210-000	11280 ROSE ANDERSON RD	MIDDLETOWN	2.309	RXXXM	Residential; ; ; ; Misc. Imps.
200.00	050-451-220-000	19662 MIRA VISTA RD	MIDDLETOWN	0.624	R4XXM	Residential; Single family residence; ; ; Misc. Imps.
200.00	050-451-240-000	11490 ROSE ANDERSON RD	MIDDLETOWN	0.368	R8XXX	Residential; Trailer site; ; ;
160.00	050-451-260-000	11520 ROSE ANDERSON RD	MIDDLETOWN	0.189	R4XXM	Residential; Single family residence; ; ; Misc. Imps.
200.00	050-451-280-000	11460 ROSE ANDERSON RD	MIDDLETOWN	0.231	R4XXX	Residential; Single family residence; ; ;
200.00	050-451-290-000	11480 ROSE ANDERSON RD	MIDDLETOWN	0.412	R4XXM	Residential; Single family residence; ; ; Misc. Imps.
200.00	050-451-300-000	11500 ROSE ANDERSON RD	MIDDLETOWN	0.606	R4XXM	Residential; Single family residence; ; ; Misc. Imps.
160.00	050-451-310-000	11510 ROSE ANDERSON RD	MIDDLETOWN	0.042	RVXXX	Residential; Vacant; ; ;
160.00	050-451-330-000	11463 ROSE ANDERSON RD	MIDDLETOWN	0.153	RVXXX	Residential; Vacant; ; ;
160.00	050-451-350-000	11393 ROSE ANDERSON RD	MIDDLETOWN	0.456	RXXXM	Residential; ; ; ; Misc. Imps.
170.00	050-451-360-000	19600 MIRA VISTA RD	MIDDLETOWN	1.285	RVX2X	Residential; Vacant; ; Brushlands;
180.00	050-451-370-000	19552 MIRA VISTA RD	MIDDLETOWN	6.197	RVX2X	Residential; Vacant; ; Brushlands;
160.00	050-451-380-000	11483 ROSE ANDERSON RD	MIDDLETOWN	0.57452	R4XXM	Residential; Single family residence; ; ; Misc. Imps.
160.00	050-461-010-000	11265 ROSE ANDERSON RD	MIDDLETOWN	0.427	R4XXX	Residential; Single family residence; ; ;
160.00	050-461-020-000	11275 ALDER LN	MIDDLETOWN	0.243	RVXXX	Residential; Vacant; ; ;
200.00	050-461-030-000	11285 ALDER LN	MIDDLETOWN	0.243	R4XXX	Residential; Single family residence; ; ;
160.00	050-461-040-000	11315 ALDER LN	MIDDLETOWN	0.666	R4XXX	Residential; Single family residence; ; ;
160.00	050-461-070-000	11360 ANDERSON SPRINGS RD	MIDDLETOWN	0.284	RVXXX	Residential; Vacant; ; ;
160.00	050-461-080-000	11361 ANDERSON SPRINGS RD	MIDDLETOWN	0.219	RVXXX	Residential; Vacant; ; ;
160.00	050-461-090-000	11371 ANDERSON SPRINGS RD	MIDDLETOWN	0.37	RVXXX	Residential; Vacant; ; ;
170.00	050-461-100-000	11275 ANDERSON SPRINGS RD	MIDDLETOWN	4.522	RVXXX	Residential; Vacant; ; ;
160.00	050-461-110-000	11320 ANDERSON SPRINGS RD	MIDDLETOWN	0.135	RVXXX	Residential; Vacant; ; ;
160.00	050-461-120-000	11270 ANDERSON SPRINGS RD	MIDDLETOWN	0.575	R4XXX	Residential; Single family residence; ; ;
160.00	050-461-150-000	11345 ALDER LN	MIDDLETOWN	0.367	R4XXX	Residential; Single family residence; ; ;
160.00	050-471-010-000	19851 FOARD RD	MIDDLETOWN	0.526	RVXXX	Residential; Vacant; ; ;
160.00	050-471-030-000	19831 FOARD RD	MIDDLETOWN	0.281	R4XXX	Residential; Single family residence; ; ;
160.00	050-471-040-000	19827 FOARD RD	MIDDLETOWN	0.291	R4XXX	Residential; Single family residence; ; ;
160.00	050-471-050-000	19823 FOARD RD	MIDDLETOWN	0.3	R4XXX	Residential; Single family residence; ; ;
160.00	050-471-060-000	19819 FOARD RD	MIDDLETOWN	0.332	R4XXM	Residential; Single family residence; ; ; Misc. Imps.
200.00	050-471-090-000	19750 FOARD RD	MIDDLETOWN	0.919	R4XXX	Residential; Single family residence; ; ;
160.00	050-471-100-000	19780 FOARD RD	MIDDLETOWN	0.268	RVXXX	Residential; Vacant; ; ;

## REPORT OF REAL PROPERTY SUBJECT TO SPECIAL TAX TO BE COLLECTED ON 2019-2020 COUNTY TAX ROLL

PROPOSED LEVY	APN	ADDRESS	CITY	PARCEL ACRE	USE DESCR CODE	USE DESCRIPTION
200.00	050-471-110-000	19847 FOARD RD	MIDDLETOWN	1.213	R4XXM	Residential; Single family residence; ; ; Misc. Imps.
160.00	050-471-120-000	19835 FOARD RD	MIDDLETOWN	0.289	RVXXX	Residential; Vacant; ; ;
160.00	050-471-130-000	19839 FOARD RD	MIDDLETOWN	0.279	R4XXX	Residential; Single family residence; ; ;
200.00	050-471-140-000	19785 FOARD RD	MIDDLETOWN	0.546	R4XXX	Residential; Single family residence; ; ;
160.00	050-471-150-000	19815 FOARD RD	MIDDLETOWN	0.49	RVXXX	Residential; Vacant; ; ;
160.00	050-481-010-000	19880 FOARD RD	MIDDLETOWN	0.812	R4XXM	Residential; Single family residence; ; ; Misc. Imps.
200.00	050-481-050-000	19865 FOARD RD	MIDDLETOWN	0.611	R4XXX	Residential; Single family residence; ; ;
200.00	050-481-090-000	19895 FOARD RD	MIDDLETOWN	0.254	R9AXT	Residential; Trailer site with imp.; Agriculture (econ. Unit); ; Trailer on site
200.00	050-481-100-000	19875 FOARD RD	MIDDLETOWN	10.894	RVXXX	Residential; Vacant; ; ;
160.00	050-481-110-000	19885 FOARD RD	MIDDLETOWN	0.354	RVXXX	Residential; Vacant; ; ;
160.00	050-481-120-000	19860 FOARD RD	MIDDLETOWN	0.299	RVXXX	Residential; Vacant; ; ;
200.00	050-481-131-000	19930 FOARD RD	MIDDLETOWN	10.95	RVXXX	Residential; Vacant; ; ;
180.00	050-491-031-000	19810 FOARD RD	MIDDLETOWN	9.822	RVXXX	Residential; Vacant; ; ;
160.00	050-491-050-000	11891 ANDERSON SPRINGS RD	MIDDLETOWN	0.934	RVXXX	Residential; Vacant; ; ;
160.00	050-491-070-000	11981 ANDERSON SPRINGS RD	MIDDLETOWN	0.765	RVXXX	Residential; Vacant; ; ;
170.00	050-491-080-000	11861 ANDERSON SPRINGS RD	MIDDLETOWN	1.126	RVXXX	Residential; Vacant; ; ;
160.00	050-491-090-000	11831 ANDERSON SPRINGS RD	MIDDLETOWN	0.166	RVXXX	Residential; Vacant; ; ;
200.00	050-491-100-000	11921 ANDERSON SPRINGS RD	MIDDLETOWN	0.735	R4XXX	Residential; Single family residence; ; ;
160.00	050-491-110-000	11961 ANDERSON SPRINGS RD	MIDDLETOWN	0.529	RVXXX	Residential; Vacant; ; ;
200.00	050-501-010-000	11010 VAN DORN RESERVOIR RD	MIDDLETOWN	20.163	R4XXX	Residential; Single family residence; ; ;
170.00	050-501-021-000	11030 VAN DORN RESERVOIR RD	MIDDLETOWN	2.73	RVX2X	Residential; Vacant; ; Brushlands;
200.00	050-501-050-000	11000 VAN DORN RESERVOIR RD	MIDDLETOWN	15.952	RVXXX	Residential; Vacant; ; ;
200.00	050-510-020-000	15840 BOTTLE ROCK RD	COBB	0.174	R4XXX	Residential; Single family residence; ; ;
200.00	050-510-030-000	9425 GORDON SPRINGS DR	COBB	0.186	R4XXX	Residential; Single family residence; ; ;
200.00	050-510-050-000	9405 GORDON SPRINGS DR	COBB	0.181	R4XXX	Residential; Single family residence; ; ;
200.00	050-510-060-000	9415 GORDON SPRINGS DR	COBB	0.182	R4XXX	Residential; Single family residence; ; ;
160.00	050-510-070-000	15830 BOTTLE ROCK RD	COBB	0.215	RVXXX	Residential; Vacant; ; ;
200.00	050-510-080-000	9395 GORDON SPRINGS DR	COBB	0.18	R4XXM	Residential; Single family residence; ; ; Misc. Imps.
200.00	050-510-090-000	9385 GORDON SPRINGS DR	COBB	0.174	R4XXM	Residential; Single family residence; ; ; Misc. Imps.
200.00	050-510-100-000	15860 BOTTLE ROCK RD	COBB	0.177	R4XXM	Residential; Single family residence; ; ; Misc. Imps.
160.00	050-510-110-000	9375 GORDON SPRINGS DR	COBB	0.196	RVXXX	Residential; Vacant; ; ;
200.00	050-510-120-000	15875 DOGWOOD LN	COBB	0.183	R9XXT	Residential; Trailer site with imp.; ; ; Trailer on site
200.00	050-510-130-000	15850 BOTTLE ROCK RD	COBB	0.185	R4XXX	Residential; Single family residence; ; ;
160.00	050-511-020-000	15930 BOTTLE ROCK RD	COBB	0.234	RVXXX	Residential; Vacant; ; ;
200.00	050-511-040-000	15880 BOTTLE ROCK RD	COBB	0.208	R4XXX	Residential; Single family residence; ; ;
200.00	050-511-100-000	15920 BOTTLE ROCK RD	COBB	0.182	R4XXM	Residential; Single family residence; ; ; Misc. Imps.

## REPORT OF REAL PROPERTY SUBJECT TO SPECIAL TAX TO BE COLLECTED ON 2019-2020 COUNTY TAX ROLL

PROPOSED LEVY	APN	ADDRESS	CITY	PARCEL ACRE	USE DESCR CODE	USE DESCRIPTION
200.00	050-511-120-000	9495 GORDON SPRINGS DR	COBB	0.262	R4XXX	Residential; Single family residence; ; ;
200.00	050-511-130-000	9475 GORDON SPRINGS DR	COBB	0.603	R4XXM	Residential; Single family residence; ; ; Misc. Imps.
200.00	050-511-140-000	15910 BOTTLE ROCK RD	COBB	0.359	R4XXX	Residential; Single family residence; ; ;
200.00	050-512-020-000	15895 BOTTLE ROCK RD	COBB	0.198	R4XXX	Residential; Single family residence; ; ;
200.00	050-512-030-000	15885 BOTTLE ROCK RD	COBB	0.18	R4XXX	Residential; Single family residence; ; ;
200.00	050-512-060-000	15935 ANDERSON WY	COBB	0.178	R4XXX	Residential; Single family residence; ; ;
160.00	050-512-070-000	15925 ANDERSON WY	COBB	0.176	RVXXX	Residential; Vacant; ; ;
200.00	050-512-080-000	15905 ANDERSON WY	COBB	0.202	R4XXX	Residential; Single family residence; ; ;
160.00	050-512-130-000	15855 BOTTLE ROCK RD	COBB	0.192	RVXXX	Residential; Vacant; ; ;
200.00	050-512-140-000	15815 BOTTLE ROCK RD	COBB	0.177	R4XXX	Residential; Single family residence; ; ;
200.00	050-512-150-000	15825 BOTTLE ROCK RD	COBB	0.182	R4XXX	Residential; Single family residence; ; ;
200.00	050-512-160-000	15835 BOTTLE ROCK RD	COBB	0.17	R4XXX	Residential; Single family residence; ; ;
160.00	050-512-170-000	15845 BOTTLE ROCK RD	COBB	0.184	RVXXX	Residential; Vacant; ; ;
200.00	050-512-180-000	15865 BOTTLE ROCK RD	COBB	0.359	R4XXX	Residential; Single family residence; ; ;
200.00	050-513-020-000	15925 BOTTLE ROCK RD	COBB	0.18	R4XXM	Residential; Single family residence; ; ; Misc. Imps.
200.00	050-513-030-000	15945 BOTTLE ROCK RD	COBB	0.239	R4XXX	Residential; Single family residence; ; ;
200.00	050-513-040-000	15935 BOTTLE ROCK RD	COBB	0.172	R4XXX	Residential; Single family residence; ; ;
160.00	050-513-050-000	15950 GENEVIEVE CT	COBB	0.35	RVXXX	Residential; Vacant; ; ;
200.00	050-513-060-000	15915 BOTTLE ROCK RD	COBB	0.172	R4XXX	Residential; Single family residence; ; ;
200.00	050-513-070-000	15930 GENEVIEVE CT	COBB	0.171	R4XXX	Residential; Single family residence; ; ;
200.00	050-513-080-000	15970 GENEVIEVE CT	COBB	0.407	R4XXX	Residential; Single family residence; ; ;
200.00	050-531-040-000	9990 REED RD	COBB	0.312	R4XXX	Residential; Single family residence; ; ;
200.00	050-531-060-000	16531 SCHWARTZ RD	COBB	0.22	R4XXX	Residential; Single family residence; ; ;
160.00	050-531-090-000	9950 REED RD	COBB	0.407	RVXXX	Residential; Vacant; ; ;
200.00	050-531-100-000	16511 SCHWARTZ RD	COBB	0.22	R4XXX	Residential; Single family residence; ; ;
160.00	050-531-120-000	16490 SCHWARTZ RD	COBB	0.171	RVXXX	Residential; Vacant; ; ;
200.00	050-531-140-000	9943 REED RD	COBB	0.226	R4XXX	Residential; Single family residence; ; ;
200.00	050-531-150-000	9920 REED RD	COBB	0.186	R4XXX	Residential; Single family residence; ; ;
200.00	050-531-170-000	16530 SCHWARTZ RD	COBB	0.25	R4XXX	Residential; Single family residence; ; ;
200.00	050-531-190-000	16521 SCHWARTZ RD	COBB	0.218	R4XXX	Residential; Single family residence; ; ;
160.00	050-531-200-000	16510 SCHWARTZ RD	COBB	0.157	RVXXX	Residential; Vacant; ; ;
200.00	050-531-210-000	16500 SCHWARTZ RD	COBB	0.15	R4XXX	Residential; Single family residence; ; ;
200.00	050-531-220-000	16520 SCHWARTZ RD	COBB	0.183	R4XXX	Residential; Single family residence; ; ;
160.00	050-531-240-000	16501 SCHWARTZ RD	COBB	0.21	RVXXX	Residential; Vacant; ; ;
160.00	050-531-300-000	9970 LUKES RD	COBB	0.253	RVXXX	Residential; Vacant; ; ;
160.00	050-531-310-000	9980 LUKES RD	COBB	0.164	RVXXX	Residential; Vacant; ; ;

## REPORT OF REAL PROPERTY SUBJECT TO SPECIAL TAX TO BE COLLECTED ON 2019-2020 COUNTY TAX ROLL

PROPOSED LEVY	APN	ADDRESS	CITY	PARCEL ACRE	USE DESCR CODE	USE DESCRIPTION
200.00	050-531-330-000	9910 LUKES RD	COBB	0.278	R4XXX	Residential; Single family residence; ; ;
160.00	050-531-340-000	9950 LUKES RD	COBB	0.361	RVXXX	Residential; Vacant; ; ;
200.00	050-531-350-000	16481 SCHWARTZ RD	COBB	0.389	R4XXX	Residential; Single family residence; ; ;
200.00	050-541-140-000	16404 HIGH RD	COBB	0.158	R4XXX	Residential; Single family residence; ; ;
160.00	050-541-220-000	16409 HIGH RD	COBB	0.023	RVXXX	Residential; Vacant; ; ;
200.00	050-541-230-000	16415 HIGH RD	COBB	0.187	R4XXX	Residential; Single family residence; ; ;
200.00	050-541-240-000	16425 HIGH RD	COBB	0.165	R4XXX	Residential; Single family residence; ; ;
160.00	050-541-280-000	16460 SCHWARTZ RD	COBB	0.042	RVXXX	Residential; Vacant; ; ;
200.00	050-541-290-000	16405 HIGH RD	COBB	0.219	R4XXX	Residential; Single family residence; ; ;
200.00	050-541-300-000	16380 HIGH RD	COBB	0.285	R4XXX	Residential; Single family residence; ; ;
200.00	050-541-310-000	16470 HIGH RD	COBB	0.37592	R4XXX	Residential; Single family residence; ; ;
200.00	050-551-050-000	16506 HIGH RD	COBB	0.073	R4XXX	Residential; Single family residence; ; ;
200.00	050-551-070-000	16495 HIGH RD	COBB	0.272	R4XXX	Residential; Single family residence; ; ;
160.00	050-551-080-000	16525 HIGH RD	COBB	0.307	RVXXX	Residential; Vacant; ; ;
160.00	050-551-090-000	16505 HIGH RD	COBB	0.367	RVXXX	Residential; Vacant; ; ;
160.00	050-551-100-000	16515 HIGH RD	COBB	0.382	RVXXX	Residential; Vacant; ; ;
160.00	050-551-110-000	16520 HIGH RD	COBB	0.18	RVXXX	Residential; Vacant; ; ;
200.00	050-551-130-000	16510 HIGH RD	COBB	0.175	R4XXX	Residential; Single family residence; ; ;
160.00	050-551-150-000	16501 MAEDE RD	COBB	0.13	RVXXX	Residential; Vacant; ; ;
160.00	050-551-160-000	16513 MAEDE RD	COBB	0.132	RVXXX	Residential; Vacant; ; ;
160.00	050-551-170-000	16525 MAEDE RD	COBB	0.132	RVXXX	Residential; Vacant; ; ;
160.00	050-551-180-000	16535 MAEDE RD	COBB	0.134	RVXXX	Residential; Vacant; ; ;
160.00	050-551-190-000	16545 MAEDE RD	COBB	0.133	RVXXX	Residential; Vacant; ; ;
160.00	050-551-200-000	16555 MAEDE RD	COBB	0.133	RVXXX	Residential; Vacant; ; ;
160.00	050-551-210-000	16565 MAEDE RD	COBB	0.135	RVXXX	Residential; Vacant; ; ;
200.00	050-561-030-000	9921 LUKES RD	COBB	0.175	R4XXX	Residential; Single family residence; ; ;
200.00	050-561-050-000	16681 HIGH RD	COBB	0.199	R4XXX	Residential; Single family residence; ; ;
200.00	050-561-060-000	16689 HIGH RD	COBB	0.203	R4XXX	Residential; Single family residence; ; ;
160.00	050-561-080-000	16673 HIGH RD	COBB	0.202	RVXXX	Residential; Vacant; ; ;
160.00	050-561-090-000	16685 HIGH RD	COBB	0.189	RVXXX	Residential; Vacant; ; ;
160.00	050-561-100-000	16667 HIGH RD	COBB	0.143	RVXXX	Residential; Vacant; ; ;
200.00	050-561-110-000	16657 HIGH RD	COBB	0.177	R4XXX	Residential; Single family residence; ; ;
200.00	050-561-120-000	16677 HIGH RD	COBB	0.212	R4XXX	Residential; Single family residence; ; ;
160.00	050-561-140-000	9891 LUKES RD	COBB	0.185	RVXXX	Residential; Vacant; ; ;
200.00	050-561-150-000	9931 LUKES RD	COBB	0.394	R4XXX	Residential; Single family residence; ; ;
160.00	050-571-020-000	10991 HOT SPRINGS RD	MIDDLETOWN	0.25	RVXXX	Residential; Vacant; ; ;

## REPORT OF REAL PROPERTY SUBJECT TO SPECIAL TAX TO BE COLLECTED ON 2019-2020 COUNTY TAX ROLL

PROPOSED LEVY	APN	ADDRESS	CITY	PARCEL ACRE	USE DESCR CODE	USE DESCRIPTION
170.00	050-571-030-000	10990 HOT SPRINGS RD	MIDDLETOWN	2.079	RVXXX	Residential; Vacant; ; ;
160.00	050-571-050-000	10951 HOT SPRINGS RD	MIDDLETOWN	0.443	R4XXM	Residential; Single family residence; ; ; Misc. Imps.
170.00	050-571-070-000	10920 HOT SPRINGS RD	MIDDLETOWN	1.518	R7XXM	Residential; Multi-single; ; ; Misc. Imps.
170.00	050-571-090-000	10970 HOT SPRINGS RD	MIDDLETOWN	1.584	RVXXX	Residential; Vacant; ; ;
160.00	050-571-111-000	10870 HOT SPRINGS RD	MIDDLETOWN	0.641	RVXXX	Residential; Vacant; ; ;
200.00	050-571-120-000	10981 HOT SPRINGS RD	MIDDLETOWN	13.056	RVXXX	Residential; Vacant; ; ;
200.00	050-571-130-000	10901 HOT SPRINGS RD	MIDDLETOWN	1.271	R4XXX	Residential; Single family residence; ; ;
160.00	050-571-140-000	10931 HOT SPRINGS RD	MIDDLETOWN	0.347	RVXXX	Residential; Vacant; ; ;
200.00	050-581-050-000	12164 BLACK OAK DR	LOCH LOMOND	0.138	R4XXX	Residential; Single family residence; ; ;
200.00	050-581-110-000	12265 BLACK OAK DR	LOCH LOMOND	0.192	R4XXX	Residential; Single family residence; ; ;
160.00	050-581-180-000	12352 BLACK OAK DR	LOCH LOMOND	0.133	RVXXX	Residential; Vacant; ; ;
160.00	050-581-190-000	12366 BLACK OAK DR	LOCH LOMOND	0.149	RVXXX	Residential; Vacant; ; ;
200.00	050-581-240-000	12335 BLACK OAK DR	LOCH LOMOND	0.18	R4XXX	Residential; Single family residence; ; ;
200.00	050-581-270-000	12277 BLACK OAK DR	LOCH LOMOND	0.185	R4XXX	Residential; Single family residence; ; ;
160.00	050-581-280-000	12324 WESTERN PINE RD	LOCH LOMOND	0.205	RVXXX	Residential; Vacant; ; ;
200.00	050-581-290-000	12291 BLACK OAK DR	LOCH LOMOND	0.2	R4XXX	Residential; Single family residence; ; ;
200.00	050-581-320-000	12361 BLACK OAK DR	LOCH LOMOND	0.14	R4XXX	Residential; Single family residence; ; ;
200.00	050-581-340-000	12266 BLACK OAK DR	LOCH LOMOND	0.138	R4XXM	Residential; Single family residence; ; ; Misc. Imps.
160.00	050-581-350-000	12154 WESTERN PINE RD	LOCH LOMOND	0.208	RVXXX	Residential; Vacant; ; ;
200.00	050-581-360-000	12137 BLACK OAK DR	LOCH LOMOND	0.203	R4XXX	Residential; Single family residence; ; ;
160.00	050-581-370-000	12172 WESTERN PINE RD	LOCH LOMOND	0.204	RVXXX	Residential; Vacant; ; ;
200.00	050-581-380-000	12159 BLACK OAK DR	LOCH LOMOND	0.202	R4XXX	Residential; Single family residence; ; ;
160.00	050-581-400-000	12173 BLACK OAK DR	LOCH LOMOND	0.204	RVXXX	Residential; Vacant; ; ;
200.00	050-581-430-000	12140 BLACK OAK DR	LOCH LOMOND	0.133	R4XXX	Residential; Single family residence; ; ;
200.00	050-581-440-000	12152 BLACK OAK DR	LOCH LOMOND	0.137	R4XXX	Residential; Single family residence; ; ;
200.00	050-581-460-000	12260 WESTERN PINE RD	LOCH LOMOND	0.58	R4XXX	Residential; Single family residence; ; ;
200.00	050-581-470-000	12236 WESTERN PINE RD	LOCH LOMOND	0.412	R4XXX	Residential; Single family residence; ; ;
200.00	050-581-480-000	12350 WESTERN PINE RD	LOCH LOMOND	0.341	R4XXX	Residential; Single family residence; ; ;
200.00	050-581-500-000	12186 BLACK OAK DR	LOCH LOMOND	0.415	R4XXM	Residential; Single family residence; ; ; Misc. Imps.
200.00	050-581-510-000	12243 BLACK OAK DR	LOCH LOMOND	0.411	R4XXM	Residential; Single family residence; ; ; Misc. Imps.
200.00	050-581-520-000	12288 BLACK OAK DR	LOCH LOMOND	0.324	R4XXX	Residential; Single family residence; ; ;
-	050-581-540-000	11555 STATE HWY 175	LOCH LOMOND	1.798	ATXXX	Agriculture (econ. unit); Timber; ; ;
170.00	050-591-051-000	12498 BLACK OAK DR	LOCH LOMOND	2.096	RVXXX	Residential; Vacant; ; ;
200.00	050-591-060-000	12620 MAPLE LN	LOCH LOMOND	0.134	R4XXM	Residential; Single family residence; ; ; Misc. Imps.
200.00	050-591-110-000	12485 BLACK OAK DR	LOCH LOMOND	0.197	R4XXX	Residential; Single family residence; ; ;
200.00	050-591-130-000	12530 MAPLE LN	LOCH LOMOND	0.135	R4XXX	Residential; Single family residence; ; ;

## REPORT OF REAL PROPERTY SUBJECT TO SPECIAL TAX TO BE COLLECTED ON 2019-2020 COUNTY TAX ROLL

PROPOSED LEVY	APN	ADDRESS	CITY	PARCEL ACRE	USE DESCR CODE	USE DESCRIPTION
200.00	050-591-140-000	12542 MAPLE LN	LOCH LOMOND	0.137	R4XXX	Residential; Single family residence; ; ;
200.00	050-591-150-000	12550 MAPLE LN	LOCH LOMOND	0.137	R4XXX	Residential; Single family residence; ; ;
200.00	050-591-170-000	12456 RED FIR LN	LOCH LOMOND	0.138	R4XXX	Residential; Single family residence; ; ;
200.00	050-591-190-000	12548 OBSERVATION RD	LOCH LOMOND	0.141	R4XXX	Residential; Single family residence; ; ;
200.00	050-591-240-000	12390 WESTERN PINE RD	LOCH LOMOND	0.139	R4XXX	Residential; Single family residence; ; ;
200.00	050-591-260-000	12586 MAPLE LN	LOCH LOMOND	0.137	R4XXX	Residential; Single family residence; ; ;
200.00	050-591-270-000	12594 MAPLE LN	LOCH LOMOND	0.142	R4XXX	Residential; Single family residence; ; ;
160.00	050-591-280-000	12488 MAPLE LN	LOCH LOMOND	0.137	RVXXX	Residential; Vacant; ; ;
160.00	050-591-300-000	12514 MAPLE LN	LOCH LOMOND	0.141	RVXXX	Residential; Vacant; ; ;
200.00	050-591-330-000	12378 WESTERN PINE RD	LOCH LOMOND	0.136	R4XXX	Residential; Single family residence; ; ;
160.00	050-591-350-000	12416 RED FIR LN	LOCH LOMOND	0.134	RVXXX	Residential; Vacant; ; ;
160.00	050-591-370-000	12438 RED FIR LN	LOCH LOMOND	0.135	RVXXX	Residential; Vacant; ; ;
200.00	050-591-390-000	12377 BLACK OAK DR	LOCH LOMOND	0.137	R4XXX	Residential; Single family residence; ; ;
160.00	050-591-400-000	12393 BLACK OAK DR	LOCH LOMOND	0.135	RVXXX	Residential; Vacant; ; ;
200.00	050-591-410-000	12428 WESTERN PINE RD	LOCH LOMOND	0.141	R4XXX	Residential; Single family residence; ; ;
200.00	050-591-420-000	12413 BLACK OAK DR	LOCH LOMOND	0.139	R4XXM	Residential; Single family residence; ; ; Misc. Imps.
160.00	050-591-430-000	12446 WESTERN PINE RD	LOCH LOMOND	0.139	RVXXX	Residential; Vacant; ; ;
160.00	050-591-440-000	12437 BLACK OAK DR	LOCH LOMOND	0.136	RVXXX	Residential; Vacant; ; ;
200.00	050-591-450-000	12462 WESTERN PINE RD	LOCH LOMOND	0.211	R4XXM	Residential; Single family residence; ; ; Misc. Imps.
160.00	050-591-460-000	12451 BLACK OAK DR	LOCH LOMOND	0.139	RVXXX	Residential; Vacant; ; ;
200.00	050-591-470-000	12469 BLACK OAK DR	LOCH LOMOND	0.133	R4XXX	Residential; Single family residence; ; ;
200.00	050-591-480-000	12378 BLACK OAK DR	LOCH LOMOND	0.145	R4XXM	Residential; Single family residence; ; ; Misc. Imps.
160.00	050-591-490-000	12390 BLACK OAK DR	LOCH LOMOND	0.138	RXXXM	Residential; ; ; ; Misc. Imps.
200.00	050-591-500-000	12618 OBSERVATION RD	LOCH LOMOND	0.155	R4XXM	Residential; Single family residence; ; ; Misc. Imps.
160.00	050-591-510-000	12634 OBSERVATION RD	LOCH LOMOND	0.054	RVXXX	Residential; Vacant; ; ;
160.00	050-591-520-000	12566 OBSERVATION RD	LOCH LOMOND	0.138	RVXXX	Residential; Vacant; ; ;
160.00	050-591-530-000	12588 OBSERVATION RD	LOCH LOMOND	0.145	RVXXX	Residential; Vacant; ; ;
160.00	050-591-540-000	12476 RED FIR LN	LOCH LOMOND	0.137	RVXXX	Residential; Vacant; ; ;
160.00	050-591-550-000	12492 RED FIR LN	LOCH LOMOND	0.21	RVXXX	Residential; Vacant; ; ;
200.00	050-591-570-000	12644 OBSERVATION RD	LOCH LOMOND	0.389	R4XXM	Residential; Single family residence; ; ; Misc. Imps.
160.00	050-591-580-000	12470 MAPLE LN	LOCH LOMOND	0.175	RVXXX	Residential; Vacant; ; ;
200.00	050-591-590-000	12510 WESTERN PINE RD	LOCH LOMOND	0.241	R4XXM	Residential; Single family residence; ; ; Misc. Imps.
200.00	050-601-010-000	11875 LOCH LOMOND RD	LOCH LOMOND	1.035	R4XXM	Residential; Single family residence; ; ; Misc. Imps.
200.00	050-601-020-000	11965 LOCH LOMOND RD	LOCH LOMOND	1.032	R4XXX	Residential; Single family residence; ; ;
200.00	050-601-040-000	11945 LOCH LOMOND RD	LOCH LOMOND	0.998	R9XXT	Residential; Trailer site with imp.; ; ; Trailer on site
200.00	050-601-050-000	11915 LOCH LOMOND RD	LOCH LOMOND	1.071	R4XXM	Residential; Single family residence; ; ; Misc. Imps.



## REPORT OF REAL PROPERTY SUBJECT TO SPECIAL TAX TO BE COLLECTED ON 2019-2020 COUNTY TAX ROLL

PROPOSED LEVY	APN	ADDRESS	CITY	PARCEL ACRE	USE DESCR CODE	USE DESCRIPTION
200.00	050-601-060-000	11935 LOCH LOMOND RD	LOCH LOMOND	1.031	R4XXM	Residential; Single family residence; ; ; Misc. Imps.
200.00	050-601-070-000	11905 LOCH LOMOND RD	LOCH LOMOND	1.021	R4XXX	Residential; Single family residence; ; ;
200.00	050-601-080-000	11985 LOCH LOMOND RD	LOCH LOMOND	0.627	R4XXM	Residential; Single family residence; ; ; Misc. Imps.
160.00	050-601-090-000	11975 LOCH LOMOND RD	LOCH LOMOND	0.416	RVXXX	Residential; Vacant; ; ;
200.00	050-611-020-000	11815 LOCH LOMOND RD	LOCH LOMOND	1.059	R4XXX	Residential; Single family residence; ; ;
200.00	050-611-030-000	11785 LOCH LOMOND RD	LOCH LOMOND	1.062	R4XXX	Residential; Single family residence; ; ;
170.00	050-611-040-000	11845 LOCH LOMOND RD	LOCH LOMOND	1.021	RVXXX	Residential; Vacant; ; ;
200.00	050-611-050-000	11755 LOCH LOMOND RD	LOCH LOMOND	1.02	R4XXX	Residential; Single family residence; ; ;
200.00	050-611-060-000	11725 LOCH LOMOND RD	LOCH LOMOND	1.073	R4XXX	Residential; Single family residence; ; ;
200.00	050-621-080-000	16265 TEE RD	COBB	0.432	R4XXX	Residential; Single family residence; ; ;
160.00	050-621-090-000	16295 TEE RD	COBB	0.137	RVXXX	Residential; Vacant; ; ;
200.00	050-621-100-000	16305 TEE RD	COBB	0.18	R4XXX	Residential; Single family residence; ; ;
160.00	050-621-110-000	16315 TEE RD	COBB	0.198	RVXXX	Residential; Vacant; ; ;
200.00	050-622-010-000	16201 GOLF RD	COBB	0.203	R4XXX	Residential; Single family residence; ; ;
200.00	050-622-020-000	16211 GOLF RD	COBB	0.18	R4XXX	Residential; Single family residence; ; ;
200.00	050-622-030-000	16231 GOLF RD	COBB	0.224	R4XXX	Residential; Single family residence; ; ;
200.00	050-622-070-000	16273 GOLF RD	COBB	0.19	R4XXX	Residential; Single family residence; ; ;
200.00	050-622-090-000	16283 GOLF RD	COBB	0.17	R4XXX	Residential; Single family residence; ; ;
200.00	050-622-130-000	16303 GOLF RD	COBB	0.157	R4XXX	Residential; Single family residence; ; ;
160.00	050-622-140-000	16313 GOLF RD	COBB	0.157	RVXXX	Residential; Vacant; ; ;
200.00	050-622-150-000	16310 TEE RD	COBB	0.35	R4XXM	Residential; Single family residence; ; ; Misc. Imps.
200.00	050-622-160-000	16263 GOLF RD	COBB	0.448	R4XXX	Residential; Single family residence; ; ;
200.00	050-622-170-000	16270 TEE RD	COBB	0.397	R4XXX	Residential; Single family residence; ; ;
200.00	050-623-010-000	16210 GOLF RD	COBB	0.195	R4XXX	Residential; Single family residence; ; ;
200.00	050-623-020-000	16181 PAR RD	COBB	0.178	R4XXX	Residential; Single family residence; ; ;
200.00	050-623-030-000	16222 GOLF RD	COBB	0.174	R4XXX	Residential; Single family residence; ; ;
200.00	050-623-040-000	16221 NIBLICK RD	COBB	0.153	R4XXX	Residential; Single family residence; ; ;
200.00	050-623-080-000	10250 MASHIE RD	COBB	0.192	R4XXX	Residential; Single family residence; ; ;
160.00	050-623-100-000	16235 NIBLICK RD	COBB	0.148	RVXXX	Residential; Vacant; ; ;
200.00	050-623-110-000	16234 GOLF RD	COBB	0.342	R4XXX	Residential; Single family residence; ; ;
200.00	050-623-120-000	16241 NIBLICK RD	COBB	0.298	R4XXX	Residential; Single family residence; ; ;
200.00	050-624-010-000	16280 GOLF RD	COBB	0.165	R4XXX	Residential; Single family residence; ; ;
200.00	050-624-020-000	16281 NIBLICK RD	COBB	0.261	R4XXX	Residential; Single family residence; ; ;
160.00	050-624-030-000	16302 GOLF RD	COBB	0.148	RVXXX	Residential; Vacant; ; ;
160.00	050-624-040-000	16303 NIBLICK RD	COBB	0.197	RVXXX	Residential; Vacant; ; ;
200.00	050-624-050-000	16312 GOLF RD	COBB	0.144	R4XXX	Residential; Single family residence; ; ;

## REPORT OF REAL PROPERTY SUBJECT TO SPECIAL TAX TO BE COLLECTED ON 2019-2020 COUNTY TAX ROLL

PROPOSED LEVY	APN	ADDRESS	CITY	PARCEL ACRE	USE DESCR CODE	USE DESCRIPTION
200.00	050-625-010-000	16201 PAR RD	COBB	0.209	R4XXM	Residential; Single family residence; ; ; Misc. Imps.
200.00	050-625-020-000	16221 PAR RD	COBB	0.183	R4XXM	Residential; Single family residence; ; ; Misc. Imps.
200.00	050-625-030-000	16240 NIBLICK RD	COBB	0.169	R4XXX	Residential; Single family residence; ; ;
200.00	050-625-040-000	16241 PAR RD	COBB	0.175	R4XXX	Residential; Single family residence; ; ;
200.00	050-625-050-000	16260 NIBLICK RD	COBB	0.148	R4XXX	Residential; Single family residence; ; ;
200.00	050-625-060-000	16261 PAR RD	COBB	0.135	R4XXX	Residential; Single family residence; ; ;
200.00	050-625-070-000	10340 MASHIE RD	COBB	0.243	R4XXX	Residential; Single family residence; ; ;
200.00	050-626-010-000	16292 NIBLICK RD	COBB	0.152	R4XXX	Residential; Single family residence; ; ;
200.00	050-626-030-000	16300 NIBLICK RD	COBB	0.211	R4XXM	Residential; Single family residence; ; ; Misc. Imps.
200.00	050-626-060-000	16310 NIBLICK RD	COBB	0.265	R4XXM	Residential; Single family residence; ; ; Misc. Imps.
200.00	050-626-070-000	16313 PUTTER RD	COBB	0.222	R4XXX	Residential; Single family residence; ; ;
200.00	050-626-080-000	16299 PUTTER RD	COBB	0.431	R4XXM	Residential; Single family residence; ; ; Misc. Imps.
200.00	050-627-010-000	16182 PAR RD	COBB	0.23	R4XXX	Residential; Single family residence; ; ;
200.00	050-627-020-000	16186 PAR RD	COBB	0.177	R4XXX	Residential; Single family residence; ; ;
200.00	050-627-030-000	16190 PAR RD	COBB	0.268	R4XXX	Residential; Single family residence; ; ;
160.00	050-627-050-000	16240 PAR RD	COBB	0.235	RVXXX	Residential; Vacant; ; ;
200.00	050-627-060-000	16260 PAR RD	COBB	0.227	R4XXX	Residential; Single family residence; ; ;
200.00	050-627-070-000	16280 PAR RD	COBB	0.264	R7X7M	Residential; Multi-single; ; Single family residence; Misc. Imps.
200.00	050-627-100-000	16310 PUTTER RD	COBB	0.15	R4XXX	Residential; Single family residence; ; ;
200.00	050-627-110-000	16200 PAR RD	COBB	0.281	R4XXX	Residential; Single family residence; ; ;
200.00	050-627-130-000	16290 PUTTER RD	COBB	0.344	R4XXX	Residential; Single family residence; ; ;
160.00	050-631-060-000	16325 TEE RD	COBB	0.188	RVXXX	Residential; Vacant; ; ;
200.00	050-631-070-000	16335 TEE RD	COBB	0.214	R4XXX	Residential; Single family residence; ; ;
200.00	050-631-080-000	16345 TEE RD	COBB	0.248	R4XXX	Residential; Single family residence; ; ;
200.00	050-631-090-000	16365 TEE RD	COBB	0.186	R4XXX	Residential; Single family residence; ; ;
200.00	050-631-100-000	16385 TEE RD	COBB	0.262	R4XXX	Residential; Single family residence; ; ;
200.00	050-631-110-000	16395 TEE RD	COBB	0.299	R4XXX	Residential; Single family residence; ; ;
200.00	050-631-120-000	16401 GOLF RD	COBB	0.313	R4XXX	Residential; Single family residence; ; ;
160.00	050-632-030-000	16360 TEE RD	COBB	0.235	RVXXX	Residential; Vacant; ; ;
200.00	050-632-040-000	16341 GOLF RD	COBB	0.461	R4XXX	Residential; Single family residence; ; ;
200.00	050-633-010-000	16322 GOLF RD	COBB	0.272	R4XXX	Residential; Single family residence; ; ;
200.00	050-633-040-000	16353 NIBLICK RD	COBB	0.212	R4XXX	Residential; Single family residence; ; ;
200.00	050-633-060-000	16363 NIBLICK RD	COBB	0.215	R4XXX	Residential; Single family residence; ; ;
160.00	050-633-070-000	16398 GOLF RD	COBB	0.157	RVXXX	Residential; Vacant; ; ;
160.00	050-633-080-000	16373 NIBLICK RD	COBB	0.215	RVXXX	Residential; Vacant; ; ;
200.00	050-633-090-000	16400 GOLF RD	COBB	0.176	R4XXM	Residential; Single family residence; ; ; Misc. Imps.

## REPORT OF REAL PROPERTY SUBJECT TO SPECIAL TAX TO BE COLLECTED ON 2019-2020 COUNTY TAX ROLL

PROPOSED LEVY	APN	ADDRESS	CITY	PARCEL ACRE	USE DESCR CODE	USE DESCRIPTION
200.00	050-633-100-000	10352 TWIN OAKS DR	COBB	0.16	R4XXX	Residential; Single family residence; ; ;
160.00	050-633-110-000	10362 TWIN OAKS DR	COBB	0.185	RVXXX	Residential; Vacant; ; ;
160.00	050-633-120-000	16333 NIBLICK RD	COBB	0.16	RVXXX	Residential; Vacant; ; ;
160.00	050-633-130-000	16343 NIBLICK RD	COBB	0.212	RVXXX	Residential; Vacant; ; ;
200.00	050-633-140-000	16382 GOLF RD	COBB	0.268	RXXXM	Residential; ; ; ; Misc. Imps.
200.00	050-634-010-000	16320 NIBLICK RD	COBB	0.303	R4XXX	Residential; Single family residence; ; ;
200.00	050-634-020-000	16323 PUTTER RD	COBB	0.206	R4XXX	Residential; Single family residence; ; ;
200.00	050-634-030-000	16350 NIBLICK RD	COBB	0.208	R4XXX	Residential; Single family residence; ; ;
200.00	050-634-040-000	16333 PUTTER RD	COBB	0.264	R4XXM	Residential; Single family residence; ; ; Misc. Imps.
160.00	050-634-050-000	16320 PUTTER RD	COBB	0.205	RVXXX	Residential; Vacant; ; ;
200.00	050-634-060-000	16336 PUTTER RD	COBB	0.311	R4XXX	Residential; Single family residence; ; ;
200.00	050-634-100-000	16390 NIBLICK RD	COBB	0.192	R4XXM	Residential; Single family residence; ; ; Misc. Imps.
160.00	050-634-110-000	16410 NIBLICK RD	COBB	0.161	RVXXX	Residential; Vacant; ; ;
200.00	050-634-120-000	16376 NIBLICK RD	COBB	0.352	R4XXX	Residential; Single family residence; ; ;
200.00	050-635-050-000	10365 TWIN OAKS DR	COBB	0.766	R4XXX	Residential; Single family residence; ; ;
200.00	050-641-020-000	11250 OAK ST	COBB	0.168	R4XXX	Residential; Single family residence; ; ;
160.00	050-641-030-000	11260 OAK ST	COBB	0.166	R4XXX	Residential; Single family residence; ; ;
200.00	050-641-040-000	11270 OAK ST	COBB	0.169	R4XXX	Residential; Single family residence; ; ;
200.00	050-641-070-000	11320 OAK ST	COBB	0.168	R4XXX	Residential; Single family residence; ; ;
160.00	050-641-080-000	11330 OAK ST	COBB	0.17	RVXXX	Residential; Vacant; ; ;
160.00	050-641-090-000	11340 OAK ST	COBB	0.171	R4XXX	Residential; Single family residence; ; ;
160.00	050-641-100-000	11350 OAK ST	COBB	0.178	RVXXX	Residential; Vacant; ; ;
160.00	050-641-110-000	11370 OAK ST	COBB	0.171	R4XXX	Residential; Single family residence; ; ;
160.00	050-641-120-000	11390 OAK ST	COBB	0.193	RVXXX	Residential; Vacant; ; ;
200.00	050-641-140-000	11400 OAK ST	COBB	0.204	R4XXX	Residential; Single family residence; ; ;
160.00	050-641-170-000	11430 OAK ST	COBB	0.172	R4XXX	Residential; Single family residence; ; ;
200.00	050-641-180-000	11440 OAK ST	COBB	0.173	R9XXT	Residential; Trailer site with imp.s.; ; ; Trailer on site
160.00	050-641-190-000	11450 OAK ST	COBB	0.169	RVXXX	Residential; Vacant; ; ;
200.00	050-641-200-000	11410 OAK ST	COBB	0.365	R4XXX	Residential; Single family residence; ; ;
200.00	050-641-210-000	11300 OAK ST	COBB	0.341	R4XXX	Residential; Single family residence; ; ;
160.00	050-642-020-000	16021 MAPLE ST	COBB	0.173	R4XXX	Residential; Single family residence; ; ;
160.00	050-643-020-000	16020 MAPLE ST	COBB	0.168	RVXXX	Residential; Vacant; ; ;
160.00	050-643-030-000	16021 FIR ST	COBB	0.166	RVXXX	Residential; Vacant; ; ;
160.00	050-643-060-000	16050 MAPLE ST	COBB	0.162	RVXXX	Residential; Vacant; ; ;
160.00	050-643-070-000	16051 FIR ST	COBB	0.168	RVXXX	Residential; Vacant; ; ;
200.00	050-643-080-000	16040 MAPLE ST	COBB	0.341	R4XXX	Residential; Single family residence; ; ;

## REPORT OF REAL PROPERTY SUBJECT TO SPECIAL TAX TO BE COLLECTED ON 2019-2020 COUNTY TAX ROLL

PROPOSED LEVY	APN	ADDRESS	CITY	PARCEL ACRE	USE DESCR CODE	USE DESCRIPTION
200.00	050-644-020-000	11325 OAK ST	COBB	0.167	R4XXX	Residential; Single family residence; ; ;
200.00	050-644-100-000	11335 OAK ST	COBB	0.488	R4XXM	Residential; Single family residence; ; ; Misc. Imps.
200.00	050-644-110-000	16093 PINE ST	COBB	0.311	R4XXX	Residential; Single family residence; ; ;
200.00	050-644-120-000	16052 FIR ST	COBB	0.34	R4XXM	Residential; Single family residence; ; ; Misc. Imps.
160.00	050-645-020-000	16030 PINE ST	COBB	0.169	RVXXX	Residential; Vacant; ; ;
160.00	050-645-030-000	11409 OAK ST	COBB	0.155	RVXXX	Residential; Vacant; ; ;
160.00	050-645-040-000	16044 PINE ST	COBB	0.172	RVXXX	Residential; Vacant; ; ;
200.00	050-645-050-000	11421 OAK ST	COBB	0.17	R4XXX	Residential; Single family residence; ; ;
160.00	050-645-060-000	16054 PINE ST	COBB	0.173	R4XXX	Residential; Single family residence; ; ;
160.00	050-645-070-000	11433 OAK ST	COBB	0.172	RVXXX	Residential; Vacant; ; ;
160.00	050-645-090-000	11443 OAK ST	COBB	0.17	R4XXX	Residential; Single family residence; ; ;
160.00	050-645-100-000	16094 PINE ST	COBB	0.348	RXXXM	Residential; ; ; ; Misc. Imps.
160.00	050-651-020-000	16070 PINE ST	COBB	0.162	R4XXX	Residential; Single family residence; ; ;
200.00	050-651-030-000	16090 MAPLE ST	COBB	0.217	R4XXX	Residential; Single family residence; ; ;
200.00	050-651-110-000	16120 PINE ST	COBB	0.318	RXXXM	Residential; ; ; ; Misc. Imps.
200.00	050-651-120-000	16116 PINE ST	COBB	0.346	RXXXM	Residential; ; ; ; Misc. Imps.
160.00	050-652-030-000	16112 PINE ST	COBB	0.166	RVXXX	Residential; Vacant; ; ;
160.00	050-652-040-000	11445 OAK ST	COBB	0.182	RVXXX	Residential; Vacant; ; ;
200.00	050-661-060-000	12390 RIDGE RD	LOCH LOMOND	0.208	R4XXX	Residential; Single family residence; ; ;
160.00	050-661-070-000	12480 RIDGE RD	LOCH LOMOND	0.166	RVXXX	Residential; Vacant; ; ;
200.00	050-661-110-000	12410 RIDGE RD	LOCH LOMOND	0.177	R4XXX	Residential; Single family residence; ; ;
160.00	050-661-120-000	12420 RIDGE RD	LOCH LOMOND	0.117	CXXXW	Commercial; ; ; ; Mutual Water Co.
160.00	050-661-130-000	12440 RIDGE RD	LOCH LOMOND	0.166	RVXXX	Residential; Vacant; ; ;
160.00	050-661-140-000	12460 RIDGE RD	LOCH LOMOND	0.175	RVXXX	Residential; Vacant; ; ;
160.00	050-661-150-000	11675 LOCH LOMOND RD	LOCH LOMOND	0.165	RVXXX	Residential; Vacant; ; ;
160.00	050-661-160-000	11695 LOCH LOMOND RD	LOCH LOMOND	0.248	RVXXX	Residential; Vacant; ; ;
160.00	050-661-170-000	12380 RIDGE RD	LOCH LOMOND	0.232	RVXXX	Residential; Vacant; ; ;
200.00	050-661-180-000	12520 RIDGE RD	LOCH LOMOND	0.317	R4XXX	Residential; Single family residence; ; ;
160.00	050-662-030-000	12405 RIDGE RD	LOCH LOMOND	0.158	RVXXX	Residential; Vacant; ; ;
200.00	050-662-050-000	12515 RIDGE RD	LOCH LOMOND	0.162	R4XXX	Residential; Single family residence; ; ;
160.00	050-662-060-000	12535 RIDGE RD	LOCH LOMOND	0.163	RVXXX	Residential; Vacant; ; ;
200.00	050-662-070-000	12415 RIDGE RD	LOCH LOMOND	0.159	R4XXX	Residential; Single family residence; ; ;
160.00	050-662-080-000	12425 RIDGE RD	LOCH LOMOND	0.163	RVXXX	Residential; Vacant; ; ;
200.00	050-662-090-000	12455 RIDGE RD	LOCH LOMOND	0.157	R4XXX	Residential; Single family residence; ; ;
200.00	050-662-100-000	12475 RIDGE RD	LOCH LOMOND	0.182	R4XXM	Residential; Single family residence; ; ; Misc. Imps.
160.00	050-662-110-000	12495 RIDGE RD	LOCH LOMOND	0.16	RVXXX	Residential; Vacant; ; ;

## REPORT OF REAL PROPERTY SUBJECT TO SPECIAL TAX TO BE COLLECTED ON 2019-2020 COUNTY TAX ROLL

PROPOSED LEVY	APN	ADDRESS	CITY	PARCEL ACRE	USE DESCR CODE	USE DESCRIPTION
200.00	050-662-140-000	12365 RIDGE RD	LOCH LOMOND	0.138	R4XXX	Residential; Single family residence; ; ;
200.00	050-662-150-000	12385 RIDGE RD	LOCH LOMOND	0.176	R4XXM	Residential; Single family residence; ; ; Misc. Imps.
200.00	050-662-160-000	11645 LOCH LOMOND RD	LOCH LOMOND	0.324	R4XXM	Residential; Single family residence; ; ; Misc. Imps.
160.00	050-663-020-000	11545 LOCH LOMOND RD	LOCH LOMOND	0.138	RVXXX	Residential; Vacant; ; ;
160.00	050-663-080-000	11625 LOCH LOMOND RD	LOCH LOMOND	0.198	RVXXX	Residential; Vacant; ; ;
200.00	050-663-100-000	11615 LOCH LOMOND RD	LOCH LOMOND	0.417	R9XXT	Residential; Trailer site with imp.; ; ; Trailer on site
200.00	050-663-110-000	11575 LOCH LOMOND RD	LOCH LOMOND	0.279	R4XXM	Residential; Single family residence; ; ; Misc. Imps.
200.00	050-671-010-000	16111 GOLF RD	COBB	0.175	R4XXM	Residential; Single family residence; ; ; Misc. Imps.
200.00	050-671-040-000	16141 GOLF RD	COBB	0.207	R4XXX	Residential; Single family residence; ; ;
160.00	050-671-050-000	16151 GOLF RD	COBB	0.219	RVXXX	Residential; Vacant; ; ;
200.00	050-671-070-000	16161 GOLF RD	COBB	0.248	R4XXX	Residential; Single family residence; ; ;
200.00	050-671-080-000	16171 GOLF RD	COBB	0.262	R4XXM	Residential; Single family residence; ; ; Misc. Imps.
200.00	050-671-090-000	16121 GOLF RD	COBB	0.501	R9XXT	Residential; Trailer site with imp.; ; ; Trailer on site
160.00	050-672-040-000	16140 GOLF RD	COBB	0.159	RXXXM	Residential; ; ; ; Misc. Imps.
200.00	050-672-070-000	16170 GOLF RD	COBB	0.199	R4XXX	Residential; Single family residence; ; ;
200.00	050-672-080-000	16180 GOLF RD	COBB	0.218	R4XXX	Residential; Single family residence; ; ;
200.00	050-672-090-000	16177 PONDEROSA DR	COBB	0.25	R4XXX	Residential; Single family residence; ; ;
200.00	050-672-100-000	16187 PONDEROSA DR	COBB	0.266	R4XXX	Residential; Single family residence; ; ;
200.00	050-672-110-000	16197 PONDEROSA DR	COBB	0.214	R4XXX	Residential; Single family residence; ; ;
200.00	050-672-120-000	16130 GOLF RD	COBB	0.252	R4XXX	Residential; Single family residence; ; ;
200.00	050-672-190-000	16131 PONDEROSA DR	COBB	0.397	R4XXX	Residential; Single family residence; ; ;
200.00	050-672-200-000	16155 PONDEROSA DR	COBB	0.314	R4XXX	Residential; Single family residence; ; ;
160.00	050-673-020-000	16152 SUGAR PINE RIDGE RD	COBB	0.218	R4XXX	Residential; Single family residence; ; ;
160.00	050-673-030-000	16121 PONDEROSA DR	COBB	0.205	R4XXX	Residential; Single family residence; ; ;
160.00	050-673-040-000	16142 SUGAR PINE RIDGE RD	COBB	0.214	R4XXM	Residential; Single family residence; ; ; Misc. Imps.
200.00	050-674-010-000	16180 SUGAR PINE RIDGE RD	COBB	0.228	R4XXX	Residential; Single family residence; ; ;
200.00	050-674-020-000	16190 PONDEROSA DR	COBB	0.206	R4XXX	Residential; Single family residence; ; ;
200.00	050-674-030-000	16170 SUGAR PINE RIDGE RD	COBB	0.211	R4XXM	Residential; Single family residence; ; ; Misc. Imps.
160.00	050-674-040-000	16200 PONDEROSA DR	COBB	0.356	RVXXX	Residential; Vacant; ; ;
160.00	050-674-050-000	16204 PONDEROSA DR	COBB	0.091	RVXXX	Residential; Vacant; ; ;
160.00	050-674-060-000	16208 PONDEROSA DR	COBB	0.283	RVXXX	Residential; Vacant; ; ;
160.00	050-674-070-000	16210 PONDEROSA DR	COBB	0.282	R7X7M	Residential; Multi-single; ; Single family residence; Misc. Imps.
160.00	050-675-020-000	16130 DOROTHY DR	COBB	0.763	RXXXM	Residential; ; ; ; Misc. Imps.
160.00	050-675-030-000	16140 DOROTHY DR	COBB	0.823	RVXXX	Residential; Vacant; ; ;
200.00	050-675-080-000	16118 SUGAR PINE RIDGE RD	COBB	0.82354	R4XXM	Residential; Single family residence; ; ; Misc. Imps.
160.00	050-676-030-000	16130 SUGAR PINE RIDGE RD	COBB	0.216	RVXXX	Residential; Vacant; ; ;

## REPORT OF REAL PROPERTY SUBJECT TO SPECIAL TAX TO BE COLLECTED ON 2019-2020 COUNTY TAX ROLL

PROPOSED LEVY	APN	ADDRESS	CITY	PARCEL ACRE	USE DESCR CODE	USE DESCRIPTION
160.00	050-676-040-000	16108 SUGAR PINE RIDGE RD	COBB	0.21	R4XXX	Residential; Single family residence; ; ;
160.00	050-676-050-000	16140 SUGAR PINE RIDGE RD	COBB	0.228	RVXXX	Residential; Vacant; ; ;
160.00	050-676-060-000	16102 SUGAR PINE RIDGE RD	COBB	0.28	RVXXX	Residential; Vacant; ; ;
160.00	050-676-090-000	16120 SUGAR PINE RIDGE RD	COBB	0.247	R4XXX	Residential; Single family residence; ; ;
200.00	050-676-100-000	16114 SUGAR PINE RIDGE RD	COBB	0.27	R4XXX	Residential; Single family residence; ; ;
160.00	050-677-020-000	16113 SUGAR PINE RIDGE RD	COBB	0.29	RXXXM	Residential; ; ; ; Misc. Imps.
160.00	050-677-030-000	16111 SUGAR PINE RIDGE RD	COBB	0.287	RVXXX	Residential; Vacant; ; ;
200.00	050-677-040-000	16107 SUGAR PINE RIDGE RD	COBB	0.29	R4XXX	Residential; Single family residence; ; ;
160.00	050-677-050-000	16103 SUGAR PINE RIDGE RD	COBB	0.337	R4XXM	Residential; Single family residence; ; ; Misc. Imps.
200.00	050-681-010-000	16219 PONDEROSA DR	COBB	0.274	R4XXX	Residential; Single family residence; ; ;
160.00	050-681-020-000	16229 PONDEROSA DR	COBB	0.237	RVXXX	Residential; Vacant; ; ;
200.00	050-681-030-000	16211 PONDEROSA DR	COBB	0.224	R4XXX	Residential; Single family residence; ; ;
200.00	050-682-010-000	16259 PONDEROSA DR	COBB	0.21	R4XXX	Residential; Single family residence; ; ;
200.00	050-682-030-000	16289 PONDEROSA DR	COBB	0.206	R4XXX	Residential; Single family residence; ; ;
200.00	050-682-040-000	16311 PONDEROSA DR	COBB	0.207	R4XXX	Residential; Single family residence; ; ;
200.00	050-682-050-000	16317 PONDEROSA DR	COBB	0.205	R4XXX	Residential; Single family residence; ; ;
160.00	050-682-060-000	16331 PONDEROSA DR	COBB	0.195	RVXXX	Residential; Vacant; ; ;
200.00	050-683-010-000	16212 PONDEROSA DR	COBB	0.265	RXXXM	Residential; ; ; ; Misc. Imps.
200.00	050-683-020-000	16218 PONDEROSA DR	COBB	0.313	R4XXX	Residential; Single family residence; ; ;
200.00	050-683-030-000	16230 PONDEROSA DR	COBB	0.345	R4XXX	Residential; Single family residence; ; ;
200.00	050-683-050-000	16300 PONDEROSA DR	COBB	0.276	R4XXX	Residential; Single family residence; ; ;
160.00	050-683-060-000	16260 PONDEROSA DR	COBB	0.541	RVXXX	Residential; Vacant; ; ;
160.00	050-683-080-000	16320 PONDEROSA DR	COBB	0.266	RVXXX	Residential; Vacant; ; ;
200.00	050-683-090-000	16330 PONDEROSA DR	COBB	0.269	R4XXX	Residential; Single family residence; ; ;
160.00	050-691-010-000	10395 TWIN OAKS DR	COBB	0.154	RVXXX	Residential; Vacant; ; ;
200.00	050-691-020-000	10415 TWIN OAKS DR	COBB	0.375	R4XXX	Residential; Single family residence; ; ;
160.00	050-691-050-000	10426 TWIN OAKS DR	COBB	0.2	RVXXX	Residential; Vacant; ; ;
200.00	050-691-060-000	16397 MANZANITA CT	COBB	0.195	R4XXX	Residential; Single family residence; ; ;
200.00	050-691-070-000	10445 TWIN OAKS DR	COBB	0.307	R4XXX	Residential; Single family residence; ; ;
200.00	050-691-080-000	10455 TWIN OAKS DR	COBB	0.331	R4XXM	Residential; Single family residence; ; ; Misc. Imps.
200.00	050-691-100-000	10495 TWIN OAKS DR	COBB	0.356	R4XXM	Residential; Single family residence; ; ; Misc. Imps.
200.00	050-691-110-000	10475 TWIN OAKS DR	COBB	0.309	R4XXM	Residential; Single family residence; ; ; Misc. Imps.
200.00	050-691-120-000	10485 TWIN OAKS DR	COBB	0.289	R4XXX	Residential; Single family residence; ; ;
200.00	050-691-130-000	10425 TWIN OAKS DR	COBB	0.409	R4XXX	Residential; Single family residence; ; ;
160.00	050-692-010-000	16351 PONDEROSA DR	COBB	0.201	RVXXX	Residential; Vacant; ; ;
200.00	050-692-020-000	16371 PONDEROSA DR	COBB	0.193	R4XXX	Residential; Single family residence; ; ;

## REPORT OF REAL PROPERTY SUBJECT TO SPECIAL TAX TO BE COLLECTED ON 2019-2020 COUNTY TAX ROLL

PROPOSED LEVY	APN	ADDRESS	CITY	PARCEL ACRE	USE DESCR CODE	USE DESCRIPTION
200.00	050-692-030-000	16381 PONDEROSA DR	COBB	0.206	R4XXM	Residential; Single family residence; ; ; Misc. Imps.
200.00	050-692-050-000	10456 TWIN OAKS DR	COBB	0.202	R4XX1	Residential; Single family residence; ; ; Condominium
200.00	050-692-060-000	10486 TWIN OAKS DR	COBB	0.257	R4XXX	Residential; Single family residence; ; ;
200.00	050-692-070-000	10476 TWIN OAKS DR	COBB	0.209	R4XXX	Residential; Single family residence; ; ;
200.00	050-692-080-000	16401 PONDEROSA DR	COBB	0.172	R4XXX	Residential; Single family residence; ; ;
160.00	050-692-090-000	16391 PONDEROSA DR	COBB	0.182	RVXXX	Residential; Vacant; ; ;
160.00	050-693-010-000	16350 PONDEROSA DR	COBB	0.266	RVXXX	Residential; Vacant; ; ;
160.00	050-693-020-000	16370 PONDEROSA DR	COBB	0.278	RVXXX	Residential; Vacant; ; ;
200.00	050-693-030-000	16380 PONDEROSA DR	COBB	0.272	R4XXX	Residential; Single family residence; ; ;
160.00	050-693-040-000	16390 PONDEROSA DR	COBB	0.281	RVXXX	Residential; Vacant; ; ;
200.00	050-693-050-000	16400 PONDEROSA DR	COBB	0.275	RXXXXM	Residential; ; ; ; Misc. Imps.
160.00	050-693-060-000	16410 PONDEROSA DR	COBB	0.278	RVXXX	Residential; Vacant; ; ;
200.00	050-693-070-000	16420 PONDEROSA DR	COBB	0.299	R4XXX	Residential; Single family residence; ; ;
160.00	050-711-010-000	16261 BIG FIR LN	COBB	0.276	RVXXX	Residential; Vacant; ; ;
200.00	050-711-020-000	16281 BIG FIR LN	COBB	0.258	R4XXX	Residential; Single family residence; ; ;
160.00	050-711-030-000	16295 BIG FIR LN	COBB	0.228	RVXXX	Residential; Vacant; ; ;
160.00	050-711-040-000	16307 BIG FIR LN	COBB	0.254	RVXXX	Residential; Vacant; ; ;
160.00	050-711-050-000	16327 BIG FIR LN	COBB	0.249	RVXXX	Residential; Vacant; ; ;
200.00	050-711-060-000	16339 BIG FIR LN	COBB	0.218	R4XXX	Residential; Single family residence; ; ;
200.00	050-711-070-000	16343 BIG FIR LN	COBB	0.24	RXXXXM	Residential; ; ; ; Misc. Imps.
160.00	050-711-110-000	16268 BIG FIR LN	COBB	0.189	RVXXX	Residential; Vacant; ; ;
200.00	050-711-120-000	16298 BIG FIR LN	COBB	0.233	R4XXX	Residential; Single family residence; ; ;
160.00	050-711-130-000	16310 MANZANITA CT	COBB	0.211	RVXXX	Residential; Vacant; ; ;
160.00	050-711-140-000	16316 MANZANITA CT	COBB	0.186	RVXXX	Residential; Vacant; ; ;
160.00	050-711-150-000	16330 MANZANITA CT	COBB	0.194	RVXXX	Residential; Vacant; ; ;
200.00	050-711-170-000	16341 MANZANITA CT	COBB	0.286	R4XXX	Residential; Single family residence; ; ;
200.00	050-711-200-000	16336 BIG FIR LN	COBB	0.217	R4XXX	Residential; Single family residence; ; ;
200.00	050-721-010-000	16415 BIG FIR LN	COBB	0.259	R4XXM	Residential; Single family residence; ; ; Misc. Imps.
200.00	050-721-020-000	16419 BIG FIR LN	COBB	0.261	R4XXX	Residential; Single family residence; ; ;
200.00	050-721-030-000	16416 BIG FIR LN	COBB	0.161	R4XXX	Residential; Single family residence; ; ;
200.00	050-721-040-000	16361 MANZANITA CT	COBB	0.162	R4XXX	Residential; Single family residence; ; ;
160.00	050-721-050-000	16420 BIG FIR LN	COBB	0.201	RVXXX	Residential; Vacant; ; ;
200.00	050-721-060-000	16389 MANZANITA CT	COBB	0.188	R4XXX	Residential; Single family residence; ; ;
200.00	050-721-070-000	16393 MANZANITA CT	COBB	0.175	R4XXX	Residential; Single family residence; ; ;
160.00	050-721-080-000	10416 TWIN OAKS DR	COBB	0.21	RVXXX	Residential; Vacant; ; ;
200.00	050-721-090-000	10422 TWIN OAKS DR	COBB	0.195	R4XXX	Residential; Single family residence; ; ;

## REPORT OF REAL PROPERTY SUBJECT TO SPECIAL TAX TO BE COLLECTED ON 2019-2020 COUNTY TAX ROLL

PROPOSED LEVY	APN	ADDRESS	CITY	PARCEL ACRE	USE DESCR CODE	USE DESCRIPTION
160.00	050-721-100-000	16370 MANZANITA CT	COBB	0.199	RVXXX	Residential; Vacant; ; ;
200.00	050-721-140-000	16380 MANZANITA CT	COBB	0.293	R4XXX	Residential; Single family residence; ; ;
200.00	050-721-150-000	16390 MANZANITA CT	COBB	0.298	R4XXX	Residential; Single family residence; ; ;
200.00	050-731-010-000	16501 COBB BLVD	COBB	0.233	R4XXX	Residential; Single family residence; ; ;
160.00	050-731-020-000	16503 COBB BLVD	COBB	0.367	RXXXM	Residential; ; ; Misc. Imps.
160.00	050-731-030-000	16505 COBB BLVD	COBB	0.319	RVXXX	Residential; Vacant; ; ;
200.00	050-731-040-000	16515 COBB BLVD	COBB	0.35	R4XXX	Residential; Single family residence; ; ;
200.00	050-732-030-000	16497 COBB BLVD	COBB	0.695	R4XXX	Residential; Single family residence; ; ;
160.00	050-733-010-000	16476 COBB BLVD	COBB	0.189	RVXXX	Residential; Vacant; ; ;
200.00	050-733-020-000	16498 COBB BLVD	COBB	0.374	R4XXX	Residential; Single family residence; ; ;
160.00	050-733-030-000	16506 COBB BLVD	COBB	0.899	RVXXX	Residential; Vacant; ; ;
200.00	050-733-040-000	16516 COBB BLVD	COBB	0.581	R9XXT	Residential; Trailer site with imp.; ; ; Trailer on site
160.00	050-733-050-000	16536 COBB BLVD	COBB	0.831	RVXXX	Residential; Vacant; ; ;
160.00	050-733-060-000	16546 COBB BLVD	COBB	0.812	RVXXX	Residential; Vacant; ; ;
160.00	050-733-070-000	16556 COBB BLVD	COBB	0.928	RVXXX	Residential; Vacant; ; ;
170.00	050-733-080-000	16444 COBB BLVD	COBB	1.648	RVXXX	Residential; Vacant; ; ;
160.00	050-733-090-000	16440 COBB BLVD	COBB	0.101	RVXXX	Residential; Vacant; ; ;
160.00	050-741-010-000	16525 COBB BLVD	COBB	0.438	RVXXX	Residential; Vacant; ; ;
200.00	050-741-020-000	16545 MOUNTAIN VIEW DR	COBB	0.568	R4XXM	Residential; Single family residence; ; ; Misc. Imps.
160.00	050-741-030-000	16535 COBB BLVD	COBB	0.496	RVXXX	Residential; Vacant; ; ;
200.00	050-741-040-000	16555 MOUNTAIN VIEW DR	COBB	0.391	R4XXX	Residential; Single family residence; ; ;
200.00	050-741-050-000	16573 MOUNTAIN VIEW DR	COBB	0.346	R4XXX	Residential; Single family residence; ; ;
160.00	050-741-060-000	16585 MOUNTAIN VIEW DR	COBB	0.239	RVXXX	Residential; Vacant; ; ;
160.00	050-741-070-000	16595 MOUNTAIN VIEW DR	COBB	0.201	RVXXX	Residential; Vacant; ; ;
200.00	050-741-080-000	16601 MOUNTAIN VIEW DR	COBB	0.194	R4XXX	Residential; Single family residence; ; ;
200.00	050-741-090-000	16609 MOUNTAIN VIEW DR	COBB	0.225	R4XXX	Residential; Single family residence; ; ;
160.00	050-742-030-000	16569 COBB BLVD	COBB	0.221	RVXXX	Residential; Vacant; ; ;
200.00	050-742-040-000	16575 COBB BLVD	COBB	0.199	R4XXX	Residential; Single family residence; ; ;
200.00	050-742-050-000	16581 COBB BLVD	COBB	0.204	R4XXX	Residential; Single family residence; ; ;
160.00	050-742-060-000	16585 COBB BLVD	COBB	0.178	RVXXX	Residential; Vacant; ; ;
200.00	050-742-070-000	16591 COBB BLVD	COBB	0.215	R4XXX	Residential; Single family residence; ; ;
200.00	050-742-080-000	16576 MOUNTAIN VIEW DR	COBB	0.283	R4XXX	Residential; Single family residence; ; ;
200.00	050-742-090-000	16588 MOUNTAIN VIEW DR	COBB	0.204	R4XXX	Residential; Single family residence; ; ;
200.00	050-742-100-000	16594 MOUNTAIN VIEW DR	COBB	0.219	R4XXM	Residential; Single family residence; ; ; Misc. Imps.
200.00	050-742-110-000	16600 MOUNTAIN VIEW DR	COBB	0.216	R4XXX	Residential; Single family residence; ; ;
200.00	050-742-120-000	16610 MOUNTAIN VIEW DR	COBB	0.222	R4XXM	Residential; Single family residence; ; ; Misc. Imps.



## REPORT OF REAL PROPERTY SUBJECT TO SPECIAL TAX TO BE COLLECTED ON 2019-2020 COUNTY TAX ROLL

PROPOSED LEVY	APN	ADDRESS	CITY	PARCEL ACRE	USE DESCR CODE	USE DESCRIPTION
200.00	050-742-130-000	16616 MOUNTAIN VIEW DR	COBB	0.194	R4XXX	Residential; Single family residence; ; ;
200.00	050-742-140-000	16626 MOUNTAIN VIEW DR	COBB	0.221	R4XXX	Residential; Single family residence; ; ;
200.00	050-742-150-000	16554 MOUNTAIN VIEW DR	COBB	0.424	R4XXX	Residential; Single family residence; ; ;
160.00	050-743-010-000	16570 COBB BLVD	COBB	0.841	RVXXX	Residential; Vacant; ; ;
160.00	050-743-020-000	16576 COBB BLVD	COBB	0.823	RVXXX	Residential; Vacant; ; ;
160.00	050-743-030-000	16580 COBB BLVD	COBB	0.815	RVXXX	Residential; Vacant; ; ;
160.00	050-743-040-000	16590 COBB BLVD	COBB	0.714	RVXXX	Residential; Vacant; ; ;
200.00	050-743-050-000	16598 COBB BLVD	COBB	0.59	R4XXX	Residential; Single family residence; ; ;
160.00	050-751-010-000	16597 COBB BLVD	COBB	0.23	RVXXX	Residential; Vacant; ; ;
200.00	050-751-050-000	16636 MOUNTAIN VIEW DR	COBB	0.247	R4XXX	Residential; Single family residence; ; ;
200.00	050-751-070-000	16642 MOUNTAIN VIEW DR	COBB	0.264	R4XXX	Residential; Single family residence; ; ;
200.00	050-751-080-000	16652 MOUNTAIN VIEW DR	COBB	0.186	R4XXX	Residential; Single family residence; ; ;
200.00	050-751-100-000	16623 COBB BLVD	COBB	0.382	R4XXX	Residential; Single family residence; ; ;
200.00	050-751-110-000	16611 COBB BLVD	COBB	0.445	R4XXX	Residential; Single family residence; ; ;
200.00	050-752-010-000	16615 MOUNTAIN VIEW DR	COBB	0.276	R4XXX	Residential; Single family residence; ; ;
160.00	050-752-020-000	16625 MOUNTAIN VIEW DR	COBB	0.249	RVXXX	Residential; Vacant; ; ;
200.00	050-752-030-000	16635 MOUNTAIN VIEW DR	COBB	0.213	R4XXX	Residential; Single family residence; ; ;
200.00	050-752-040-000	16645 MOUNTAIN VIEW DR	COBB	0.183	R4XXX	Residential; Single family residence; ; ;
200.00	050-752-050-000	16655 MOUNTAIN VIEW DR	COBB	0.191	R4XXX	Residential; Single family residence; ; ;
200.00	050-752-080-000	16681 COBB BLVD	COBB	0.408	R4XXX	Residential; Single family residence; ; ;
200.00	050-752-090-000	16689 COBB BLVD	COBB	0.346	R4XXX	Residential; Single family residence; ; ;
200.00	050-752-100-000	16697 COBB BLVD	COBB	0.315	R4XXX	Residential; Single family residence; ; ;
200.00	050-752-110-000	16675 MOUNTAIN VIEW DR	COBB	0.688	R4XXX	Residential; Single family residence; ; ;
200.00	050-753-030-000	16630 COBB BLVD	COBB	0.33	R4XXX	Residential; Single family residence; ; ;
200.00	050-753-040-000	16640 COBB BLVD	COBB	0.26	R4XXM	Residential; Single family residence; ; ; Misc. Imps.
200.00	050-753-050-000	16660 COBB BLVD	COBB	0.308	R4XXX	Residential; Single family residence; ; ;
160.00	050-753-060-000	16670 COBB BLVD	COBB	0.298	RVXXX	Residential; Vacant; ; ;
200.00	050-753-070-000	16690 COBB BLVD	COBB	0.361	R4XXX	Residential; Single family residence; ; ;
200.00	050-753-080-000	16608 COBB BLVD	COBB	0.992	R4XXM	Residential; Single family residence; ; ; Misc. Imps.
200.00	050-761-010-000	16700 COBB BLVD	COBB	0.597	R4XXX	Residential; Single family residence; ; ;
160.00	050-761-040-000	16730 COBB BLVD	COBB	0.283	RVXXX	Residential; Vacant; ; ;
200.00	050-761-060-000	16701 COBB BLVD	COBB	0.335	R4XXX	Residential; Single family residence; ; ;
160.00	050-761-070-000	16709 COBB BLVD	COBB	0.329	RVXXX	Residential; Vacant; ; ;
200.00	050-761-080-000	16716 COBB BLVD	COBB	0.32	R4XXX	Residential; Single family residence; ; ;
200.00	050-761-090-000	16721 COBB BLVD	COBB	0.327	R4XXX	Residential; Single family residence; ; ;
160.00	050-761-100-000	16729 COBB BLVD	COBB	0.293	RVXXX	Residential; Vacant; ; ;

## REPORT OF REAL PROPERTY SUBJECT TO SPECIAL TAX TO BE COLLECTED ON 2019-2020 COUNTY TAX ROLL

PROPOSED LEVY	APN	ADDRESS	CITY	PARCEL ACRE	USE DESCR CODE	USE DESCRIPTION
200.00	050-761-110-000	16710 COBB BLVD	COBB	0.612	RVXXX	Residential; Vacant; ; ;
160.00	050-771-040-000	14733 DOVE DR	COBB	0.398	R2XXM	Residential; Dupex; ; ; Misc. Imps.
200.00	050-771-050-000	14727 DOVE DR	COBB	0.444	R4XXX	Residential; Single family residence; ; ;
160.00	050-772-010-000	14669 GROUSE RD	COBB	0.285	RVXXX	Residential; Vacant; ; ;
160.00	050-772-020-000	14729 GROUSE RD	COBB	0.248	RVXXX	Residential; Vacant; ; ;
160.00	050-772-030-000	14757 GROUSE RD	COBB	0.232	RVXXX	Residential; Vacant; ; ;
160.00	050-772-040-000	14765 GROUSE RD	COBB	0.239	R4XXX	Residential; Single family residence; ; ;
160.00	050-773-010-000	14680 GROUSE RD	COBB	0.4	RVXXX	Residential; Vacant; ; ;
160.00	050-773-020-000	14724 GROUSE RD	COBB	0.273	RVXXX	Residential; Vacant; ; ;
160.00	050-773-030-000	14738 GROUSE RD	COBB	0.276	RVXXX	Residential; Vacant; ; ;
160.00	050-773-070-000	14768 GROUSE RD	COBB	0.253	RXXXM	Residential; ; ; ; Misc. Imps.
160.00	050-774-010-000	14761 DOVE DR	COBB	0.364	RVXXX	Residential; Vacant; ; ;
160.00	050-781-010-000	14785 DOVE DR	COBB	0.406	R4XXX	Residential; Single family residence; ; ;
160.00	050-781-020-000	14769 DOVE DR	COBB	0.234	R4XXX	Residential; Single family residence; ; ;
160.00	050-781-030-000	14819 DOVE DR	COBB	0.241	RVXXX	Residential; Vacant; ; ;
160.00	050-782-010-000	14837 DOVE DR	COBB	0.351	R4XXX	Residential; Single family residence; ; ;
160.00	050-782-030-000	14863 QUAIL DR	COBB	0.261	RVXXX	Residential; Vacant; ; ;
160.00	050-783-010-000	14854 QUAIL DR	COBB	0.309	R4XXX	Residential; Single family residence; ; ;
160.00	050-783-020-000	14850 QUAIL DR	COBB	0.271	RXXXM	Residential; ; ; ; Misc. Imps.
200.00	050-783-030-000	14845 GROUSE RD	COBB	0.266	R4XXX	Residential; Single family residence; ; ;
160.00	050-783-040-000	14876 QUAIL DR	COBB	0.271	RVXXX	Residential; Vacant; ; ;
160.00	050-783-050-000	14867 GROUSE RD	COBB	0.222	R4XXX	Residential; Single family residence; ; ;
160.00	050-784-010-000	14786 GROUSE RD	COBB	0.232	R4XXX	Residential; Single family residence; ; ;
200.00	050-784-020-000	14840 GROUSE RD	COBB	0.229	R4XXX	Residential; Single family residence; ; ;
160.00	050-784-030-000	14862 GROUSE RD	COBB	0.245	RVXXX	Residential; Vacant; ; ;
160.00	050-791-010-000	14879 QUAIL DR	COBB	0.233	RXXXM	Residential; ; ; ; Misc. Imps.
160.00	050-791-020-000	14943 QUAIL DR	COBB	0.234	R4XXM	Residential; Single family residence; ; ; Misc. Imps.
160.00	050-791-030-000	14967 QUAIL DR	COBB	0.23	CVXXX	Commercial; Vacant; ; ;
160.00	050-792-010-000	14928 QUAIL DR	COBB	0.231	RVXXX	Residential; Vacant; ; ;
200.00	050-792-020-000	14891 GROUSE RD	COBB	0.247	R4XXM	Residential; Single family residence; ; ; Misc. Imps.
160.00	050-792-030-000	14954 QUAIL DR	COBB	0.246	R4XXX	Residential; Single family residence; ; ;
200.00	050-792-040-000	14913 GROUSE RD	COBB	0.214	R2XXX	Residential; Dupex; ; ;
160.00	050-793-010-000	14888 GROUSE RD	COBB	0.237	R2XXM	Residential; Dupex; ; ; Misc. Imps.
160.00	050-793-020-000	14944 GROUSE RD	COBB	0.247	RVXXX	Residential; Vacant; ; ;
200.00	050-801-010-000	9414 KELSEY CREEK DRIVE WEST	COBB	0.25	R4XXX	Residential; Single family residence; ; ;
200.00	050-801-020-000	9408 KELSEY CREEK DRIVE WEST	COBB	0.211	R4XXM	Residential; Single family residence; ; ; Misc. Imps.

## REPORT OF REAL PROPERTY SUBJECT TO SPECIAL TAX TO BE COLLECTED ON 2019-2020 COUNTY TAX ROLL

PROPOSED LEVY	APN	ADDRESS	CITY	PARCEL ACRE	USE DESCR CODE	USE DESCRIPTION
200.00	050-801-030-000	9394 KELSEY CREEK DRIVE WEST	COBB	0.248	R4XXX	Residential; Single family residence; ; ;
160.00	050-801-050-000	9384 KELSEY CREEK DRIVE WEST	COBB	0.301	R4XXX	Residential; Single family residence; ; ;
200.00	050-802-010-000	9431 KELSEY CREEK DRIVE WEST	COBB	0.266	R4XXX	Residential; Single family residence; ; ;
200.00	050-802-020-000	9421 KELSEY CREEK DRIVE WEST	COBB	0.223	R4XXX	Residential; Single family residence; ; ;
200.00	050-802-030-000	9445 KELSEY CREEK DRIVE EAST	COBB	0.185	R4XXX	Residential; Single family residence; ; ;
200.00	050-802-040-000	9455 KELSEY CREEK DRIVE EAST	COBB	0.217	R4XXM	Residential; Single family residence; ; ; Misc. Imps.
200.00	050-803-010-000	9428 KELSEY CREEK DRIVE EAST	COBB	0.262	R4XXX	Residential; Single family residence; ; ;
200.00	050-803-020-000	9438 KELSEY CREEK DRIVE EAST	COBB	0.236	R4XXX	Residential; Single family residence; ; ;
160.00	050-803-030-000	9448 KELSEY CREEK DRIVE EAST	COBB	0.214	RVXXX	Residential; Vacant; ; ;
200.00	050-803-060-000	9458 KELSEY CREEK DRIVE EAST	COBB	0.455	R4XXX	Residential; Single family residence; ; ;
200.00	050-811-040-000	9344 KELSEY CREEK DRIVE WEST	COBB	0.29	R4XXM	Residential; Single family residence; ; ; Misc. Imps.
200.00	050-811-050-000	9375 MADRONA LN	COBB	0.28	R4XXX	Residential; Single family residence; ; ;
200.00	050-811-080-000	9364 KELSEY CREEK DRIVE WEST	COBB	0.528	R4XXX	Residential; Single family residence; ; ;
160.00	050-812-010-000	9425 SUNSHINE CUL DE SAC	COBB	0.172	RVXXX	Residential; Vacant; ; ;
160.00	050-812-020-000	9411 SUNSHINE CUL DE SAC	COBB	0.177	R4XXX	Residential; Single family residence; ; ;
200.00	050-812-030-000	9433 SUNSHINE CUL DE SAC	COBB	0.179	R4XXX	Residential; Single family residence; ; ;
160.00	050-812-040-000	9442 SUNSHINE CUL DE SAC	COBB	0.149	RVXXX	Residential; Vacant; ; ;
160.00	050-812-050-000	9458 SUNSHINE CUL DE SAC	COBB	0.206	RVXXX	Residential; Vacant; ; ;
200.00	050-812-060-000	9465 KELSEY CREEK DRIVE EAST	COBB	0.193	R4XXX	Residential; Single family residence; ; ;
160.00	050-812-070-000	9475 KELSEY CREEK DRIVE EAST	COBB	0.191	RVXXX	Residential; Vacant; ; ;
200.00	050-812-080-000	9450 MADRONA LN	COBB	0.148	R4XXX	Residential; Single family residence; ; ;
160.00	050-812-090-000	9453 MADRONA LN	COBB	0.191	RVXXX	Residential; Vacant; ; ;
200.00	050-812-100-000	9485 KELSEY CREEK DRIVE EAST	COBB	0.204	R4XXX	Residential; Single family residence; ; ;
200.00	050-812-110-000	9477 MADRONA LN	COBB	0.218	R4XXX	Residential; Single family residence; ; ;
200.00	050-813-050-000	9498 KELSEY CREEK DRIVE EAST	COBB	0.378	R4XXM	Residential; Single family residence; ; ; Misc. Imps.
200.00	050-813-060-000	9488 KELSEY CREEK DRIVE EAST	COBB	0.48	R4XXM	Residential; Single family residence; ; ; Misc. Imps.
200.00	050-821-020-000	9445 MADRONA LN	COBB	0.202	R4XXX	Residential; Single family residence; ; ;
200.00	050-821-030-000	9370 GORDON SPRINGS DR	COBB	0.237	R4XXM	Residential; Single family residence; ; ; Misc. Imps.
200.00	050-821-040-000	9380 GORDON SPRINGS DR	COBB	0.256	R4XXM	Residential; Single family residence; ; ; Misc. Imps.
200.00	050-821-050-000	9390 GORDON SPRINGS DR	COBB	0.231	R4XXM	Residential; Single family residence; ; ; Misc. Imps.
200.00	050-821-060-000	9420 GORDON SPRINGS DR	COBB	0.219	R4XXX	Residential; Single family residence; ; ;
200.00	050-821-070-000	9440 GORDON SPRINGS DR	COBB	0.209	R4XXX	Residential; Single family residence; ; ;
200.00	050-821-080-000	9425 MADRONA LN	COBB	0.462	R4XXX	Residential; Single family residence; ; ;
160.00	050-822-010-000	9518 KELSEY CREEK DRIVE EAST	COBB	0.221	RVXXX	Residential; Vacant; ; ;
200.00	050-822-020-000	9465 MADRONA LN	COBB	0.239	R4XXX	Residential; Single family residence; ; ;
200.00	050-822-030-000	9475 MADRONA LN	COBB	0.232	R4XXM	Residential; Single family residence; ; ; Misc. Imps.

## REPORT OF REAL PROPERTY SUBJECT TO SPECIAL TAX TO BE COLLECTED ON 2019-2020 COUNTY TAX ROLL

PROPOSED LEVY	APN	ADDRESS	CITY	PARCEL ACRE	USE DESCR CODE	USE DESCRIPTION
200.00	050-822-040-000	9528 KELSEY CREEK DRIVE EAST	COBB	0.293	R4XXX	Residential; Single family residence; ; ;
200.00	050-822-050-000	9460 GORDON SPRINGS DR	COBB	0.2	R4XXX	Residential; Single family residence; ; ;
200.00	050-822-060-000	9470 GORDON SPRINGS DR	COBB	0.201	R4XXM	Residential; Single family residence; ; ; Misc. Imps.
200.00	050-822-070-000	9490 GORDON SPRINGS DR	COBB	0.301	R4XXX	Residential; Single family residence; ; ;
160.00	050-831-010-000	15200 EVERGREEN DR	COBB	0.399	RVXXX	Residential; Vacant; ; ;
160.00	050-831-020-000	15220 EVERGREEN DR	COBB	0.349	RXXXM	Residential; ; ; ; Misc. Imps.
160.00	050-831-030-000	15250 EVERGREEN DR	COBB	0.349	R4XXX	Residential; Single family residence; ; ;
160.00	050-831-040-000	15260 EVERGREEN DR	COBB	0.321	RXXXM	Residential; ; ; ;
200.00	050-831-070-000	15245 EVERGREEN DR	COBB	0.249	R4XXX	Residential; Single family residence; ; ;
200.00	050-831-080-000	15265 EVERGREEN DR	COBB	0.227	R4XXX	Residential; Single family residence; ; ;
200.00	050-831-090-000	15280 EVERGREEN DR	COBB	0.589	R4XXM	Residential; Single family residence; ; ; Misc. Imps.
160.00	050-841-010-000	15275 EVERGREEN DR	COBB	0.249	R4XXX	Residential; Single family residence; ; ;
160.00	050-841-020-000	15285 EVERGREEN DR	COBB	0.256	R4XXX	Residential; Single family residence; ; ;
160.00	050-841-030-000	15305 EVERGREEN DR	COBB	0.247	R4XXX	Residential; Single family residence; ; ;
160.00	050-841-040-000	15325 EVERGREEN DR	COBB	0.253	R2XXX	Residential; Dupex; ; ;
160.00	050-841-090-000	15350 EVERGREEN DR	COBB	0.574	R4XXX	Residential; Single family residence; ; ;
160.00	050-841-100-000	15300 EVERGREEN DR	COBB	0.58839	RXXXM	Residential; ; ; ; Misc. Imps.
160.00	050-851-010-000	15345 EVERGREEN DR	COBB	0.228	R4XXX	Residential; Single family residence; ; ;
160.00	050-851-020-000	15355 EVERGREEN DR	COBB	0.255	RVXXX	Residential; Vacant; ; ;
160.00	050-851-030-000	15365 EVERGREEN DR	COBB	0.244	R4XXX	Residential; Single family residence; ; ;
160.00	050-851-040-000	15395 EVERGREEN DR	COBB	0.333	RVXXX	Residential; Vacant; ; ;
160.00	050-851-070-000	15400 EVERGREEN DR	COBB	0.42	RVXXX	Residential; Vacant; ; ;
160.00	050-851-080-000	15370 EVERGREEN DR	COBB	0.652	R4XXX	Residential; Single family residence; ; ;
160.00	050-861-010-000	9635 MEADOW DR	COBB	0.273	RVXXX	Residential; Vacant; ; ;
200.00	050-861-020-000	9871 ESTATES DR	COBB	0.33	R4XXX	Residential; Single family residence; ; ;
200.00	050-862-010-000	9620 MEADOW DR	COBB	0.325	R4XXX	Residential; Single family residence; ; ;
160.00	050-862-020-000	9881 ESTATES DR	COBB	0.228	RVXXX	Residential; Vacant; ; ;
200.00	050-862-030-000	9889 ESTATES DR	COBB	0.233	R4XXX	Residential; Single family residence; ; ;
200.00	050-863-010-000	9900 ESTATES DR	COBB	0.234	R4XXX	Residential; Single family residence; ; ;
200.00	050-863-020-000	9920 ESTATES DR	COBB	0.213	R4XXM	Residential; Single family residence; ; ; Misc. Imps.
200.00	050-863-030-000	9930 ESTATES DR	COBB	0.214	R4XXM	Residential; Single family residence; ; ; Misc. Imps.
200.00	050-863-040-000	10040 MEADOW DR	COBB	0.238	R4XXX	Residential; Single family residence; ; ;
200.00	050-863-050-000	10030 MEADOW DR	COBB	0.193	R4XXM	Residential; Single family residence; ; ; Misc. Imps.
200.00	050-864-010-000	10064 ESTATES DR	COBB	0.249	R4XXX	Residential; Single family residence; ; ;
200.00	050-864-020-000	10055 MEADOW DR	COBB	0.276	R4XXX	Residential; Single family residence; ; ;
160.00	050-864-030-000	10045 MEADOW DR	COBB	0.38	RVXXX	Residential; Vacant; ; ;

## REPORT OF REAL PROPERTY SUBJECT TO SPECIAL TAX TO BE COLLECTED ON 2019-2020 COUNTY TAX ROLL

PROPOSED LEVY	APN	ADDRESS	CITY	PARCEL ACRE	USE DESCR CODE	USE DESCRIPTION
200.00	050-864-040-000	10035 MEADOW DR	COBB	0.699	R4XXM	Residential; Single family residence; ; ; Misc. Imps.
200.00	050-864-050-000	10025 MEADOW DR	COBB	0.702	R4XXX	Residential; Single family residence; ; ;
200.00	050-865-010-000	9825 ESTATES DR	COBB	0.418	R4XXM	Residential; Single family residence; ; ; Misc. Imps.
160.00	050-871-010-000	9705 MEADOW DR	COBB	0.276	RVXXX	Residential; Vacant; ; ;
200.00	050-871-020-000	9695 MEADOW DR	COBB	0.275	R4XXX	Residential; Single family residence; ; ;
200.00	050-871-030-000	9685 MEADOW DR	COBB	0.269	R4XXX	Residential; Single family residence; ; ;
160.00	050-871-040-000	9675 MEADOW DR	COBB	0.279	RVXXX	Residential; Vacant; ; ;
160.00	050-871-050-000	9665 MEADOW DR	COBB	0.31	RVXXX	Residential; Vacant; ; ;
200.00	050-871-060-000	9655 MEADOW DR	COBB	0.27	R4XXX	Residential; Single family residence; ; ;
200.00	050-871-070-000	9645 MEADOW DR	COBB	0.279	R4XXX	Residential; Single family residence; ; ;
160.00	050-872-010-000	9762 MEADOW DR	COBB	0.288	RVXXX	Residential; Vacant; ; ;
200.00	050-872-030-000	9766 MEADOW DR	COBB	0.233	R4XXX	Residential; Single family residence; ; ;
200.00	050-872-050-000	9796 MEADOW DR	COBB	0.49494	R4XXM	Residential; Single family residence; ; ; Misc. Imps.
160.00	050-881-010-000	9660 MEADOW DR	COBB	0.284	RVXXX	Residential; Vacant; ; ;
200.00	050-881-020-000	9640 MEADOW DR	COBB	0.259	R4XXX	Residential; Single family residence; ; ;
200.00	050-881-030-000	9630 MEADOW DR	COBB	0.312	R4XXX	Residential; Single family residence; ; ;
200.00	050-881-040-000	9826 MEADOW DR	COBB	0.29	R4XXX	Residential; Single family residence; ; ;
200.00	050-881-070-000	9846 MEADOW DR	COBB	0.28	R4XXX	Residential; Single family residence; ; ;
200.00	050-881-080-000	9856 MEADOW DR	COBB	0.314	R4XXX	Residential; Single family residence; ; ;
200.00	050-881-090-000	9832 MEADOW DR	COBB	0.503	R4XXX	Residential; Single family residence; ; ;
200.00	050-882-010-000	9765 MEADOW DR	COBB	0.33	R4XXX	Residential; Single family residence; ; ;
160.00	050-882-020-000	9775 MEADOW DR	COBB	0.254	RVXXX	Residential; Vacant; ; ;
200.00	050-882-030-000	9795 MEADOW DR	COBB	0.3	R4XXX	Residential; Single family residence; ; ;
200.00	050-883-010-000	16126 BROOK DR	COBB	0.316	R4XXX	Residential; Single family residence; ; ;
200.00	050-883-020-000	9825 MEADOW DR	COBB	0.264	R4XXX	Residential; Single family residence; ; ;
200.00	050-891-010-000	9866 MEADOW DR	COBB	0.29	R4XXX	Residential; Single family residence; ; ;
200.00	050-891-020-000	9876 MEADOW DR	COBB	0.257	R4XXX	Residential; Single family residence; ; ;
200.00	050-891-030-000	9886 MEADOW DR	COBB	0.251	R4XXX	Residential; Single family residence; ; ;
160.00	050-891-040-000	9905 ESTATES DR	COBB	0.229	RVXXX	Residential; Vacant; ; ;
200.00	050-891-050-000	9915 ESTATES DR	COBB	0.243	R4XXX	Residential; Single family residence; ; ;
200.00	050-892-010-000	9835 MEADOW DR	COBB	0.261	R4XXX	Residential; Single family residence; ; ;
200.00	050-892-020-000	9845 MEADOW DR	COBB	0.251	R4XXX	Residential; Single family residence; ; ;
160.00	050-892-030-000	9855 MEADOW DR	COBB	0.236	RVXXX	Residential; Vacant; ; ;
200.00	050-892-040-000	9865 MEADOW DR	COBB	0.222	R4XXX	Residential; Single family residence; ; ;
160.00	050-892-050-000	9885 MEADOW DR	COBB	0.439	RVXXX	Residential; Vacant; ; ;
200.00	050-892-060-000	9905 MEADOW DR	COBB	0.299	R4XXM	Residential; Single family residence; ; ; Misc. Imps.

## REPORT OF REAL PROPERTY SUBJECT TO SPECIAL TAX TO BE COLLECTED ON 2019-2020 COUNTY TAX ROLL

PROPOSED LEVY	APN	ADDRESS	CITY	PARCEL ACRE	USE DESCR CODE	USE DESCRIPTION
160.00	050-892-070-000	9915 MEADOW DR	COBB	0.236	RVXXX	Residential; Vacant; ; ;
160.00	050-901-010-000	9936 ESTATES DR	COBB	0.209	RVXXX	Residential; Vacant; ; ;
200.00	050-901-020-000	9940 ESTATES DR	COBB	0.216	R4XXX	Residential; Single family residence; ; ;
200.00	050-901-030-000	9930 MEADOW DR	COBB	0.24	R4XXM	Residential; Single family residence; ; ; Misc. Imps.
200.00	050-901-040-000	10010 MEADOW DR	COBB	0.192	R4XXX	Residential; Single family residence; ; ;
200.00	050-901-050-000	10000 MEADOW DR	COBB	0.215	R4XXX	Residential; Single family residence; ; ;
200.00	050-901-060-000	9980 MEADOW DR	COBB	0.218	R9XXT	Residential; Trailer site with imp.; ; ; Trailer on site
200.00	050-902-010-000	9925 MEADOW DR	COBB	0.228	R4XXM	Residential; Single family residence; ; ; Misc. Imps.
200.00	050-902-020-000	9945 MEADOW DR	COBB	0.225	R4XXX	Residential; Single family residence; ; ;
200.00	050-902-030-000	9965 MEADOW DR	COBB	0.237	R4XXX	Residential; Single family residence; ; ;
200.00	050-902-040-000	9985 MEADOW DR	COBB	0.395	R4XXX	Residential; Single family residence; ; ;
200.00	050-902-060-000	10005 MEADOW DR	COBB	0.289	R4XXM	Residential; Single family residence; ; ; Misc. Imps.
200.00	050-902-070-000	10015 MEADOW DR	COBB	0.245	R4XXM	Residential; Single family residence; ; ; Misc. Imps.
200.00	050-902-090-000	9995 MEADOW DR	COBB	0.205	R4XXX	Residential; Single family residence; ; ;
160.00	050-911-010-000	11150 OAK ST	COBB	0.28	RVXXX	Residential; Vacant; ; ;
200.00	050-911-020-000	11170 OAK ST	COBB	0.173	R4XXX	Residential; Single family residence; ; ;
160.00	050-911-030-000	11190 OAK ST	COBB	0.172	R4XXX	Residential; Single family residence; ; ;
160.00	050-911-040-000	11210 OAK ST	COBB	0.165	R4XXX	Residential; Single family residence; ; ;
160.00	050-911-070-000	11146 OAK ST	COBB	0.271	R4XXM	Residential; Single family residence; ; ; Misc. Imps.
160.00	050-911-080-000	11142 OAK ST	COBB	0.177	RVXXX	Residential; Vacant; ; ;
160.00	050-911-090-000	11138 OAK ST	COBB	0.181	R4XXX	Residential; Single family residence; ; ;
160.00	050-911-100-000	11134 OAK ST	COBB	0.173	R4XXX	Residential; Single family residence; ; ;
160.00	050-911-110-000	11130 OAK ST	COBB	0.174	R4XXX	Residential; Single family residence; ; ;
160.00	050-911-120-000	11122 OAK ST	COBB	0.176	R4XXX	Residential; Single family residence; ; ;
160.00	050-911-130-000	11230 OAK ST	COBB	0.34327	RXXXM	Residential; ; ; ; Misc. Imps.
160.00	050-912-030-000	11211 OAK ST	COBB	0.173	R4XXX	Residential; Single family residence; ; ;
160.00	050-912-040-000	11139 OAK ST	COBB	0.185	RXXXM	Residential; ; ; ; Misc. Imps.
160.00	050-912-060-000	11135 OAK ST	COBB	0.179	R4XXX	Residential; Single family residence; ; ;
160.00	050-912-080-000	11131 OAK ST	COBB	0.193	RVXXX	Residential; Vacant; ; ;
160.00	050-912-090-000	16581 HILL CT	COBB	0.184	RVXXX	Residential; Vacant; ; ;
160.00	050-912-100-000	11123 OAK ST	COBB	0.235	R4XXX	Residential; Single family residence; ; ;
160.00	050-912-110-000	11171 OAK ST	COBB	0.349	R4XXX	Residential; Single family residence; ; ;
200.00	050-912-120-000	16551 HILL CT	COBB	0.187	R4XXX	Residential; Single family residence; ; ;
160.00	050-913-010-000	11212 OAK ST	COBB	0.164	RVXXX	Residential; Vacant; ; ;
160.00	050-913-050-000	16061 MAPLE ST	COBB	0.184	RVXXX	Residential; Vacant; ; ;
160.00	050-913-060-000	16592 HILL CT	COBB	0.173	R4XXX	Residential; Single family residence; ; ;

## REPORT OF REAL PROPERTY SUBJECT TO SPECIAL TAX TO BE COLLECTED ON 2019-2020 COUNTY TAX ROLL

PROPOSED LEVY	APN	ADDRESS	CITY	PARCEL ACRE	USE DESCR CODE	USE DESCRIPTION
160.00	050-913-070-000	11051 OAK ST	COBB	0.2	R4XXX	Residential; Single family residence; ; ;
200.00	050-913-080-000	16552 HILL CT	COBB	0.343	R4XXM	Residential; Single family residence; ; ; Misc. Imps.
200.00	050-913-090-000	16041 MAPLE ST	COBB	0.346	R4XXX	Residential; Single family residence; ; ;
160.00	050-921-010-000	11119 OAK ST	COBB	0.247	RVXXX	Residential; Vacant; ; ;
160.00	050-921-020-000	17102 HILL CT	COBB	0.226	R4XXX	Residential; Single family residence; ; ;
160.00	050-921-030-000	11061 OAK ST	COBB	0.19	R4XXX	Residential; Single family residence; ; ;
160.00	050-921-040-000	11085 OAK ST	COBB	0.19	RVXXX	Residential; Vacant; ; ;
200.00	050-921-060-000	11091 OAK ST	COBB	0.193	R4XXX	Residential; Single family residence; ; ;
160.00	050-921-080-000	11095 OAK ST	COBB	0.197	R4XXM	Residential; Single family residence; ; ; Misc. Imps.
200.00	050-921-100-000	11115 OAK ST	COBB	0.341	R4XXM	Residential; Single family residence; ; ; Misc. Imps.
160.00	050-921-110-000	11105 OAK ST	COBB	0.164	R4XXX	Residential; Single family residence; ; ;
160.00	050-922-010-000	11831 GIFFORD SPRINGS RD	COBB	0.192	R4XXX	Residential; Single family residence; ; ;
160.00	050-922-020-000	11821 GIFFORD SPRINGS RD	COBB	0.177	R4XXX	Residential; Single family residence; ; ;
-	050-922-030-000	11120 OAK ST	COBB	0.177	RVXXX	Residential; Vacant; ; ;
160.00	050-922-130-000	11102 OAK ST	COBB	0.18	RVXXX	Residential; Vacant; ; ;
160.00	050-922-140-000	11098 OAK ST	COBB	0.177	RVXXX	Residential; Vacant; ; ;
160.00	050-922-210-000	11094 OAK ST	COBB	0.205	RVXXX	Residential; Vacant; ; ;
160.00	050-922-220-000	11090 OAK ST	COBB	0.178	R4XXX	Residential; Single family residence; ; ;
160.00	050-922-230-000	11086 OAK ST	COBB	0.169	RXXXM	Residential; ; ; ; Misc. Imps.
200.00	050-922-250-000	11080 OAK ST	COBB	0.193	R4XXX	Residential; Single family residence; ; ;
160.00	050-922-270-000	16075 MAPLE ST	COBB	0.202	RVXXX	Residential; Vacant; ; ;
160.00	050-922-410-000	11681 GIFFORD SPRINGS RD	COBB	0.163	RVXXX	Residential; Vacant; ; ;
160.00	050-922-420-000	11691 GIFFORD SPRINGS RD	COBB	0.173	RVXXX	Residential; Vacant; ; ;
160.00	050-922-440-000	11701 GIFFORD SPRINGS RD	COBB	0.253	RVXXX	Residential; Vacant; ; ;
160.00	050-922-460-000	11721 GIFFORD SPRINGS RD	COBB	0.535	R4XXX	Residential; Single family residence; ; ;
160.00	050-922-470-000	11751 GIFFORD SPRINGS RD	COBB	0.39	R4XXX	Residential; Single family residence; ; ;
160.00	050-922-480-000	11761 GIFFORD SPRINGS RD	COBB	0.18	RVXXX	Residential; Vacant; ; ;
160.00	050-922-490-000	11771 GIFFORD SPRINGS RD	COBB	0.2	RVXXX	Residential; Vacant; ; ;
160.00	050-922-500-000	11791 GIFFORD SPRINGS RD	COBB	0.35	R4XXX	Residential; Single family residence; ; ;
160.00	050-922-510-000	11801 GIFFORD SPRINGS RD	COBB	0.178	RVXXX	Residential; Vacant; ; ;
160.00	050-922-520-000	11811 GIFFORD SPRINGS RD	COBB	0.18	RVXXX	Residential; Vacant; ; ;
160.00	050-922-530-000	11118 OAK ST	COBB	0.183	RVXXX	Residential; Vacant; ; ;
160.00	050-922-540-000	11114 OAK ST	COBB	0.172	RVXXX	Residential; Vacant; ; ;
160.00	050-922-550-000	11110 OAK ST	COBB	0.175	RVXXX	Residential; Vacant; ; ;
160.00	050-922-560-000	11106 OAK ST	COBB	0.183	RVXXX	Residential; Vacant; ; ;
160.00	050-922-570-000	11084 OAK ST	COBB	0.548	R9XXT	Residential; Trailer site with imp.; ; ; Trailer on site

## REPORT OF REAL PROPERTY SUBJECT TO SPECIAL TAX TO BE COLLECTED ON 2019-2020 COUNTY TAX ROLL

PROPOSED LEVY	APN	ADDRESS	CITY	PARCEL ACRE	USE DESCR CODE	USE DESCRIPTION
200.00	051-011-010-000	10771 GIFFORD SPRINGS RD	COBB	0.339	R9AXT	Residential; Trailer site with imp.; Agriculture (econ. Unit); ; Trailer on site
200.00	051-011-020-000	10791 GIFFORD SPRINGS RD	COBB	0.153	R9XXT	Residential; Trailer site with imp.; ; ; Trailer on site
160.00	051-011-030-000	10811 GIFFORD SPRINGS RD	COBB	0.148	RVXXX	Residential; Vacant; ; ;
160.00	051-011-040-000	10821 GIFFORD SPRINGS RD	COBB	0.148	RVXXX	Residential; Vacant; ; ;
160.00	051-011-050-000	10831 GIFFORD SPRINGS RD	COBB	0.171	RVXXX	Residential; Vacant; ; ;
200.00	051-011-090-000	10870 GIFFORD SPRINGS RD	COBB	0.173	R4XXM	Residential; Single family residence; ; ; Misc. Imps.
160.00	051-011-100-000	10881 GIFFORD SPRINGS RD	COBB	0.171	RVXXX	Residential; Vacant; ; ;
200.00	051-011-110-000	10780 PINE POINT RD	COBB	0.165	R9XXT	Residential; Trailer site with imp.; ; ; Trailer on site
160.00	051-011-120-000	10810 PINE POINT RD	COBB	0.157	RVXXX	Residential; Vacant; ; ;
160.00	051-011-160-000	10850 PINE POINT RD	COBB	0.208	RVXXX	Residential; Vacant; ; ;
200.00	051-011-170-000	10870 PINE POINT RD	COBB	0.17	R4XXX	Residential; Single family residence; ; ;
200.00	051-011-190-000	10841 GIFFORD SPRINGS RD	COBB	0.572	R4XXM	Residential; Single family residence; ; ; Misc. Imps.
200.00	051-011-200-000	10861 GIFFORD SPRINGS RD	COBB	0.29644	R4XXX	Residential; Single family residence; ; ;
160.00	051-012-040-000	10795 PINE POINT RD	COBB	0.496	RVXXX	Residential; Vacant; ; ;
160.00	051-012-050-000	10805 PINE POINT RD	COBB	0.514	RVXXX	Residential; Vacant; ; ;
160.00	051-012-060-000	10815 PINE POINT RD	COBB	0.429	RVXXX	Residential; Vacant; ; ;
160.00	051-012-070-000	10825 PINE POINT RD	COBB	0.394	RVXXX	Residential; Vacant; ; ;
200.00	051-012-080-000	10835 PINE POINT RD	COBB	0.296	R9AXT	Residential; Trailer site with imp.; Agriculture (econ. Unit); ; Trailer on site
160.00	051-012-090-000	10845 PINE POINT RD	COBB	0.268	RVXXX	Residential; Vacant; ; ;
160.00	051-012-100-000	10855 PINE POINT RD	COBB	0.246	RVXXX	Residential; Vacant; ; ;
160.00	051-012-110-000	10865 PINE POINT RD	COBB	0.237	RVXXX	Residential; Vacant; ; ;
160.00	051-012-120-000	10775 PINE POINT RD	COBB	0.425	RVXXX	Residential; Vacant; ; ;
160.00	051-012-130-000	10781 PINE POINT RD	COBB	0.261	RVXXX	Residential; Vacant; ; ;
160.00	051-012-140-000	10789 PINE POINT RD	COBB	0.381	RVXXX	Residential; Vacant; ; ;
160.00	051-021-010-000	10901 GIFFORD SPRINGS RD	COBB	0.137	RVXXX	Residential; Vacant; ; ;
200.00	051-021-020-000	10911 GIFFORD SPRINGS RD	COBB	0.143	R9XXT	Residential; Trailer site with imp.; ; ; Trailer on site
160.00	051-021-030-000	10921 GIFFORD SPRINGS RD	COBB	0.141	RVXXX	Residential; Vacant; ; ;
200.00	051-021-040-000	10931 GIFFORD SPRINGS RD	COBB	0.145	R4XXM	Residential; Single family residence; ; ; Misc. Imps.
200.00	051-021-050-000	10941 GIFFORD SPRINGS RD	COBB	0.185	R4XXX	Residential; Single family residence; ; ;
160.00	051-021-060-000	10961 GIFFORD SPRINGS RD	COBB	0.191	RVXXX	Residential; Vacant; ; ;
160.00	051-021-070-000	10971 GIFFORD SPRINGS RD	COBB	0.194	RVXXX	Residential; Vacant; ; ;
160.00	051-021-080-000	10981 GIFFORD SPRINGS RD	COBB	0.235	RVXXX	Residential; Vacant; ; ;
160.00	051-021-090-000	10991 GIFFORD SPRINGS RD	COBB	0.264	RVXXX	Residential; Vacant; ; ;
160.00	051-021-100-000	16810 MEADOW CIR	COBB	0.147	RVXXX	Residential; Vacant; ; ;
160.00	051-021-110-000	16820 MEADOW CIR	COBB	0.154	RVXXX	Residential; Vacant; ; ;
160.00	051-021-120-000	16830 MEADOW CIR	COBB	0.151	RVXXX	Residential; Vacant; ; ;



## REPORT OF REAL PROPERTY SUBJECT TO SPECIAL TAX TO BE COLLECTED ON 2019-2020 COUNTY TAX ROLL

PROPOSED LEVY	APN	ADDRESS	CITY	PARCEL ACRE	USE DESCR CODE	USE DESCRIPTION
160.00	051-021-130-000	16840 MEADOW CIR	COBB	0.141	RVXXX	Residential; Vacant; ; ;
160.00	051-021-140-000	16850 MEADOW CIR	COBB	0.145	RVXXX	Residential; Vacant; ; ;
160.00	051-021-150-000	10954 FAWN CT	COBB	0.147	RVXXX	Residential; Vacant; ; ;
160.00	051-021-160-000	10964 FAWN CT	COBB	0.146	RVXXX	Residential; Vacant; ; ;
200.00	051-021-190-000	10974 FAWN CT	COBB	0.4882	R4XXX	Residential; Single family residence; ; ;
160.00	051-022-010-000	17170 MEADOW CIR	COBB	0.197	RVXXX	Residential; Vacant; ; ;
160.00	051-022-020-000	17160 MEADOW CIR	COBB	0.223	RVXXX	Residential; Vacant; ; ;
160.00	051-022-030-000	17150 MEADOW CIR	COBB	0.268	RVXXX	Residential; Vacant; ; ;
160.00	051-022-040-000	17140 MEADOW CIR	COBB	0.284	RVXXX	Residential; Vacant; ; ;
160.00	051-023-030-000	16851 MEADOW CIR	COBB	0.176	RVXXX	Residential; Vacant; ; ;
160.00	051-023-040-000	16901 MEADOW CIR	COBB	0.247	RVXXX	Residential; Vacant; ; ;
160.00	051-023-050-000	17141 MEADOW CIR	COBB	0.252	RVXXX	Residential; Vacant; ; ;
160.00	051-023-060-000	16911 MEADOW CIR	COBB	0.256	RVXXX	Residential; Vacant; ; ;
160.00	051-023-070-000	17131 MEADOW CIR	COBB	0.244	RVXXX	Residential; Vacant; ; ;
160.00	051-023-080-000	16931 MEADOW CIR	COBB	0.254	RVXXX	Residential; Vacant; ; ;
160.00	051-023-090-000	16821 MEADOW CIR	COBB	0.633	RVXXX	Residential; Vacant; ; ;
160.00	051-024-010-000	10981 FAWN CT	COBB	0.218	RVXXX	Residential; Vacant; ; ;
160.00	051-024-020-000	10982 FAWN CT	COBB	0.25	RVXXX	Residential; Vacant; ; ;
160.00	051-024-030-000	16910 MEADOW CIR	COBB	0.795	CXXXW	Commercial; ; ; ; Mutual Water Co.
160.00	051-031-010-000	17120 MEADOW CIR	COBB	0.331	RVXXX	Residential; Vacant; ; ;
160.00	051-031-020-000	17110 MEADOW CIR	COBB	0.368	RVXXX	Residential; Vacant; ; ;
160.00	051-031-030-000	17100 MEADOW CIR	COBB	0.444	RVXXX	Residential; Vacant; ; ;
160.00	051-032-010-000	17121 MEADOW CIR	COBB	0.233	RVXXX	Residential; Vacant; ; ;
160.00	051-032-020-000	16941 MEADOW CIR	COBB	0.246	RVXXX	Residential; Vacant; ; ;
160.00	051-032-030-000	17111 MEADOW CIR	COBB	0.216	RVXXX	Residential; Vacant; ; ;
160.00	051-032-050-000	17101 MEADOW CIR	COBB	0.201	RVXXX	Residential; Vacant; ; ;
160.00	051-032-070-000	17091 MEADOW CIR	COBB	0.22	RVXXX	Residential; Vacant; ; ;
160.00	051-032-080-000	16981 MEADOW CIR	COBB	0.217	RVXXX	Residential; Vacant; ; ;
160.00	051-032-090-000	16991 MEADOW CIR	COBB	0.336	RVXXX	Residential; Vacant; ; ;
160.00	051-032-100-000	17011 MEADOW CIR	COBB	0.262	RVXXX	Residential; Vacant; ; ;
160.00	051-032-110-000	17031 MEADOW CIR	COBB	0.277	RVXXX	Residential; Vacant; ; ;
160.00	051-032-120-000	16961 MEADOW CIR	COBB	0.445	R4XXM	Residential; Single family residence; ; ; Misc. Imps.
160.00	051-033-030-000	16972 MEADOW CIR	COBB	0.18	RVXXX	Residential; Vacant; ; ;
160.00	051-033-040-000	16982 MEADOW CIR	COBB	0.174	RVXXX	Residential; Vacant; ; ;
160.00	051-033-050-000	16990 MEADOW CIR	COBB	0.174	RVXXX	Residential; Vacant; ; ;
160.00	051-033-060-000	17010 MEADOW CIR	COBB	0.177	RVXXX	Residential; Vacant; ; ;

## REPORT OF REAL PROPERTY SUBJECT TO SPECIAL TAX TO BE COLLECTED ON 2019-2020 COUNTY TAX ROLL

PROPOSED LEVY	APN	ADDRESS	CITY	PARCEL ACRE	USE DESCR CODE	USE DESCRIPTION
160.00	051-033-070-000	17020 MEADOW CIR	COBB	0.149	RVXXX	Residential; Vacant; ; ;
160.00	051-033-080-000	17030 MEADOW CIR	COBB	0.15	RVXXX	Residential; Vacant; ; ;
160.00	051-033-090-000	17040 MEADOW CIR	COBB	0.164	R4XXX	Residential; Single family residence; ; ;
160.00	051-033-100-000	17050 MEADOW CIR	COBB	0.2	RVXXX	Residential; Vacant; ; ;
160.00	051-033-110-000	16942 MEADOW CIR	COBB	0.44	RVXXX	Residential; Vacant; ; ;
160.00	051-041-010-000	15275 HUMBOLDT DRIVE EXT	COBB	0.265	RVXXX	Residential; Vacant; ; ;
200.00	051-041-020-000	15285 HUMBOLDT DRIVE EXT	COBB	0.287	R9XXT	Residential; Trailer site with imp.; ; ; Trailer on site
200.00	051-041-030-000	15295 HUMBOLDT DRIVE EXT	COBB	0.26	R4XXX	Residential; Single family residence; ; ;
200.00	051-041-040-000	15384 SUMMIT BLVD	COBB	0.26	R4XXX	Residential; Single family residence; ; ;
160.00	051-041-050-000	15374 SUMMIT BLVD	COBB	0.257	R4XXX	Residential; Single family residence; ; ;
160.00	051-041-060-000	15364 SUMMIT BLVD	COBB	0.263	R4XXX	Residential; Single family residence; ; ;
160.00	051-041-070-000	15354 SUMMIT BLVD	COBB	0.237	R4XXX	Residential; Single family residence; ; ;
160.00	051-041-080-000	15344 SUMMIT BLVD	COBB	0.256	R4XXM	Residential; Single family residence; ; ; Misc. Imps.
160.00	051-041-090-000	15334 SUMMIT BLVD	COBB	0.263	R4XXX	Residential; Single family residence; ; ;
200.00	051-041-100-000	15324 SUMMIT BLVD	COBB	0.248	R9XXT	Residential; Trailer site with imp.; ; ; Trailer on site
200.00	051-041-110-000	15314 SUMMIT BLVD	COBB	0.246	R4XXX	Residential; Single family residence; ; ;
160.00	051-041-120-000	15304 SUMMIT BLVD	COBB	0.247	R4XXM	Residential; Single family residence; ; ; Misc. Imps.
200.00	051-041-170-000	15284 SUMMIT BLVD	COBB	0.598	R4XXM	Residential; Single family residence; ; ; Misc. Imps.
160.00	051-042-010-000	15414 SUMMIT BLVD	COBB	0.227	R4XXM	Residential; Single family residence; ; ; Misc. Imps.
160.00	051-042-020-000	15404 SUMMIT BLVD	COBB	0.285	RVXXX	Residential; Vacant; ; ;
160.00	051-042-030-000	15394 SUMMIT BLVD	COBB	0.336	R4XXX	Residential; Single family residence; ; ;
160.00	051-042-040-000	15284 HUMBOLDT DRIVE EXT	COBB	0.229	R4XXX	Residential; Single family residence; ; ;
160.00	051-042-050-000	15294 HUMBOLDT DRIVE EXT	COBB	0.225	RVXXX	Residential; Vacant; ; ;
200.00	051-042-060-000	15388 SUMMIT BLVD	COBB	0.244	R4XXX	Residential; Single family residence; ; ;
160.00	051-043-010-000	15365 HUMBOLDT DR	COBB	0.276	R4XXX	Residential; Single family residence; ; ;
160.00	051-043-020-000	15355 HUMBOLDT DR	COBB	0.237	R4XXX	Residential; Single family residence; ; ;
160.00	051-043-030-000	15345 HUMBOLDT DR	COBB	0.265	RVXXX	Residential; Vacant; ; ;
200.00	051-043-070-000	15367 SUMMIT BLVD	COBB	0.238	R4XXX	Residential; Single family residence; ; ;
200.00	051-043-080-000	15310 GLENN RD	COBB	0.268	R4XXX	Residential; Single family residence; ; ;
160.00	051-043-090-000	15346 GLENN RD	COBB	0.23	R4XXX	Residential; Single family residence; ; ;
160.00	051-043-100-000	15364 GLENN RD	COBB	0.254	R4XXM	Residential; Single family residence; ; ; Misc. Imps.
200.00	051-043-110-000	15382 GLENN RD	COBB	0.229	R4XXM	Residential; Single family residence; ; ; Misc. Imps.
200.00	051-043-130-000	15335 HUMBOLDT DR	COBB	0.53098	RXXXM	Residential; ; ; Misc. Imps.
160.00	051-051-010-000	15447 SUMMIT BLVD	COBB	0.385	RVXXX	Residential; Vacant; ; ;
160.00	051-051-020-000	15437 SUMMIT BLVD	COBB	0.243	R2XXX	Residential; Dupex; ; ;
160.00	051-051-030-000	15427 SUMMIT BLVD	COBB	0.273	RVXXX	Residential; Vacant; ; ;

## REPORT OF REAL PROPERTY SUBJECT TO SPECIAL TAX TO BE COLLECTED ON 2019-2020 COUNTY TAX ROLL

PROPOSED LEVY	APN	ADDRESS	CITY	PARCEL ACRE	USE DESCR CODE	USE DESCRIPTION
200.00	051-051-040-000	15417 SUMMIT BLVD	COBB	0.255	R9XXT	Residential; Trailer site with imp.; ; ; Trailer on site
160.00	051-051-050-000	15407 SUMMIT BLVD	COBB	0.229	R4XXX	Residential; Single family residence; ; ;
160.00	051-051-060-000	15397 SUMMIT BLVD	COBB	0.332	R4XXX	Residential; Single family residence; ; ;
160.00	051-051-070-000	15340 HUMBOLDT DR	COBB	0.291	R4XXX	Residential; Single family residence; ; ;
160.00	051-051-080-000	15350 HUMBOLDT DR	COBB	0.283	RVXXX	Residential; Vacant; ; ;
160.00	051-051-110-000	15390 HUMBOLDT DR	COBB	0.276	R4XXM	Residential; Single family residence; ; ; Misc. Imps.
200.00	051-051-120-000	15400 HUMBOLDT DR	COBB	0.23	R4XXX	Residential; Single family residence; ; ;
160.00	051-051-130-000	15410 HUMBOLDT DR	COBB	0.237	R2XXX	Residential; Dupex; ; ;
160.00	051-051-150-000	15420 HUMBOLDT DR	COBB	0.378	R7XXX	Residential; Multi-single; ; ;
160.00	051-051-160-000	15430 HUMBOLDT DR	COBB	0.426	RVXXX	Residential; Vacant; ; ;
160.00	051-051-170-000	15457 SUMMIT BLVD	COBB	0.464	RVXXX	Residential; Vacant; ; ;
160.00	051-051-180-000	15360 HUMBOLDT DR	COBB	0.612	R4XXM	Residential; Single family residence; ; ; Misc. Imps.
200.00	051-052-010-000	15415 HUMBOLDT DR	COBB	0.457	R4XXX	Residential; Single family residence; ; ;
160.00	051-052-020-000	15405 HUMBOLDT DR	COBB	0.253	RVXXX	Residential; Vacant; ; ;
160.00	051-052-030-000	15395 HUMBOLDT DR	COBB	0.226	RVXXX	Residential; Vacant; ; ;
160.00	051-052-040-000	15385 HUMBOLDT DR	COBB	0.279	RVXXX	Residential; Vacant; ; ;
160.00	051-052-050-000	15442 GLENN RD	COBB	0.253	R9XXT	Residential; Trailer site with imp.; ; ; Trailer on site
160.00	051-052-060-000	15460 GLENN RD	COBB	0.272	R4XXX	Residential; Single family residence; ; ;
160.00	051-052-070-000	15478 GLENN RD	COBB	0.337	RVXXX	Residential; Vacant; ; ;
160.00	051-052-080-000	15492 GLENN RD	COBB	0.305	R4XXX	Residential; Single family residence; ; ;
160.00	051-052-090-000	15424 GLENN RD	COBB	0.316	R4XXX	Residential; Single family residence; ; ;
160.00	051-052-100-000	15375 HUMBOLDT DR	COBB	0.715	R4XXM	Residential; Single family residence; ; ; Misc. Imps.
160.00	051-053-010-000	15445 GLENN RD	COBB	0.274	R4XXX	Residential; Single family residence; ; ;
160.00	051-053-020-000	15427 GLENN RD	COBB	0.251	R4XXX	Residential; Single family residence; ; ;
160.00	051-053-030-000	15409 GLENN RD	COBB	0.223	R4XXX	Residential; Single family residence; ; ;
160.00	051-053-040-000	15391 GLENN RD	COBB	0.214	R4XXX	Residential; Single family residence; ; ;
160.00	051-053-050-000	15373 GLENN RD	COBB	0.251	R4XXX	Residential; Single family residence; ; ;
160.00	051-053-060-000	15355 GLENN RD	COBB	0.239	R4XXX	Residential; Single family residence; ; ;
160.00	051-053-070-000	15337 GLENN RD	COBB	0.232	R4XXM	Residential; Single family residence; ; ; Misc. Imps.
160.00	051-053-080-000	15319 GLENN RD	COBB	0.313	RVXXX	Residential; Vacant; ; ;
160.00	051-053-090-000	15301 GLENN RD	COBB	0.467	R4XXX	Residential; Single family residence; ; ;
200.00	051-053-100-000	15287 SUMMIT BLVD	COBB	0.467	R4XXX	Residential; Single family residence; ; ;
200.00	051-053-110-000	15302 SHASTA RD	COBB	0.214	R4XXX	Residential; Single family residence; ; ;
160.00	051-053-120-000	15312 SHASTA RD	COBB	0.211	RVXXX	Residential; Vacant; ; ;
160.00	051-053-130-000	15322 SHASTA RD	COBB	0.209	R4XXX	Residential; Single family residence; ; ;
160.00	051-053-140-000	15332 SHASTA RD	COBB	0.216	R4XXX	Residential; Single family residence; ; ;

## REPORT OF REAL PROPERTY SUBJECT TO SPECIAL TAX TO BE COLLECTED ON 2019-2020 COUNTY TAX ROLL

PROPOSED LEVY	APN	ADDRESS	CITY	PARCEL ACRE	USE DESCR CODE	USE DESCRIPTION
160.00	051-053-150-000	15342 SHASTA RD	COBB	0.205	R4XXX	Residential; Single family residence; ; ;
160.00	051-053-160-000	15352 SHASTA RD	COBB	0.262	RVXXX	Residential; Vacant; ; ;
200.00	051-053-170-000	15362 SHASTA RD	COBB	0.262	R4XXX	Residential; Single family residence; ; ;
160.00	051-054-010-000	15383 SHASTA RD	COBB	0.314	RVXXX	Residential; Vacant; ; ;
200.00	051-054-020-000	15373 SHASTA RD	COBB	0.307	R4XXX	Residential; Single family residence; ; ;
160.00	051-054-030-000	15363 SHASTA RD	COBB	0.362	RVXXX	Residential; Vacant; ; ;
160.00	051-054-040-000	15353 SHASTA RD	COBB	0.292	R4XXX	Residential; Single family residence; ; ;
200.00	051-054-050-000	15415 TRINITY RD	COBB	0.283	R4XXX	Residential; Single family residence; ; ;
160.00	051-054-060-000	15405 TRINITY RD	COBB	0.301	RXXXM	Residential; ; ; Misc. Imps.
1,850.00	051-055-020-000	15460 STATE HWY 175	COBB	1.012	YCXXX	Institutional; Church; ; ;
160.00	051-061-010-000	15333 SHASTA RD	COBB	0.232	R4XXX	Residential; Single family residence; ; ;
200.00	051-061-020-000	15323 SHASTA RD	COBB	0.222	R4XXX	Residential; Single family residence; ; ;
160.00	051-061-030-000	15313 SHASTA RD	COBB	0.233	RVXXX	Residential; Vacant; ; ;
160.00	051-061-040-000	15303 SHASTA RD	COBB	0.252	R4XXX	Residential; Single family residence; ; ;
200.00	051-061-050-000	15300 TRINITY RD	COBB	0.209	R4XXX	Residential; Single family residence; ; ;
160.00	051-061-060-000	15290 TRINITY RD	COBB	0.194	RXXX	Residential; ; ; ;
200.00	051-061-070-000	15270 TRINITY RD	COBB	0.162	R4XXX	Residential; Single family residence; ; ;
200.00	051-061-080-000	15271 SUMMIT BLVD	COBB	0.236	R4XXX	Residential; Single family residence; ; ;
160.00	051-061-090-000	15310 TRINITY RD	COBB	0.246	RVXXX	Residential; Vacant; ; ;
200.00	051-061-100-000	15320 TRINITY RD	COBB	0.24	R4XXX	Residential; Single family residence; ; ;
160.00	051-061-110-000	15330 TRINITY RD	COBB	0.247	RVXXX	Residential; Vacant; ; ;
200.00	051-061-120-000	15340 TRINITY RD	COBB	0.268	R4XXX	Residential; Single family residence; ; ;
160.00	051-061-130-000	15350 TRINITY RD	COBB	0.256	RVXXX	Residential; Vacant; ; ;
160.00	051-062-010-000	15365 TRINITY RD	COBB	0.188	RVXXX	Residential; Vacant; ; ;
160.00	051-062-020-000	15355 TRINITY RD	COBB	0.204	R4XXM	Residential; Single family residence; ; ; Misc. Imps.
160.00	051-062-030-000	15345 TRINITY RD	COBB	0.222	R4XXX	Residential; Single family residence; ; ;
200.00	051-062-040-000	15335 TRINITY RD	COBB	0.236	R4XXX	Residential; Single family residence; ; ;
160.00	051-062-050-000	15325 TRINITY RD	COBB	0.245	R4XXX	Residential; Single family residence; ; ;
160.00	051-062-060-000	15315 TRINITY RD	COBB	0.256	R4XXX	Residential; Single family residence; ; ;
160.00	051-062-070-000	15305 TRINITY RD	COBB	0.277	R4XXX	Residential; Single family residence; ; ;
200.00	051-062-080-000	15295 TRINITY RD	COBB	0.247	R4XXX	Residential; Single family residence; ; ;
160.00	051-062-090-000	15285 TRINITY RD	COBB	0.239	R4XXM	Residential; Single family residence; ; ; Misc. Imps.
160.00	051-062-100-000	15275 TRINITY RD	COBB	0.243	R4XXX	Residential; Single family residence; ; ;
200.00	051-071-010-000	15180 SUMMIT BLVD	COBB	0.267	R4XXX	Residential; Single family residence; ; ;
200.00	051-071-020-000	15190 SUMMIT BLVD	COBB	0.264	R4XXX	Residential; Single family residence; ; ;
200.00	051-071-030-000	15200 SUMMIT BLVD	COBB	0.267	R4XXX	Residential; Single family residence; ; ;

## REPORT OF REAL PROPERTY SUBJECT TO SPECIAL TAX TO BE COLLECTED ON 2019-2020 COUNTY TAX ROLL

PROPOSED LEVY	APN	ADDRESS	CITY	PARCEL ACRE	USE DESCR CODE	USE DESCRIPTION
200.00	051-071-040-000	15210 SUMMIT BLVD	COBB	0.261	R4XXX	Residential; Single family residence; ; ;
200.00	051-071-050-000	15220 SUMMIT BLVD	COBB	0.266	R4XXX	Residential; Single family residence; ; ;
160.00	051-071-060-000	15230 SUMMIT BLVD	COBB	0.305	R4XXX	Residential; Single family residence; ; ;
160.00	051-071-070-000	15240 SUMMIT BLVD	COBB	0.286	R4XXX	Residential; Single family residence; ; ;
160.00	051-071-080-000	15250 SUMMIT BLVD	COBB	0.27	R4XXX	Residential; Single family residence; ; ;
200.00	051-071-090-000	15260 SUMMIT BLVD	COBB	0.28	R4XXM	Residential; Single family residence; ; ; Misc. Imps.
200.00	051-071-100-000	15270 SUMMIT BLVD	COBB	0.298	R4XXX	Residential; Single family residence; ; ;
160.00	051-072-030-000	15255 SUMMIT BLVD	COBB	0.251	RXXXM	Residential; ; ; Misc. Imps.
160.00	051-072-040-000	15265 SUMMIT BLVD	COBB	0.221	R4XXX	Residential; Single family residence; ; ;
160.00	051-072-050-000	15225 SUMMIT BLVD	COBB	0.413	R4XXM	Residential; Single family residence; ; ; Misc. Imps.
200.00	051-072-060-000	15235 SUMMIT BLVD	COBB	0.52968	RXXXM	Residential; ; ; Misc. Imps.
160.00	051-081-050-000	11495 GIFFORD SPRINGS RD	COBB	0.385	RVXXX	Residential; Vacant; ; ;
160.00	051-081-060-000	11477 GIFFORD SPRINGS RD	COBB	0.372	RVXXX	Residential; Vacant; ; ;
160.00	051-081-080-000	11499 GIFFORD SPRINGS RD	COBB	0.427	R4XXX	Residential; Single family residence; ; ;
200.00	051-081-090-000	11481 GIFFORD SPRINGS RD	COBB	0.396	R4XXX	Residential; Single family residence; ; ;
160.00	051-091-050-000	11287 GIFFORD SPRINGS RD	COBB	0.245	RVXXX	Residential; Vacant; ; ;
160.00	051-091-060-000	11291 GIFFORD SPRINGS RD	COBB	0.216	R4XXX	Residential; Single family residence; ; ;
160.00	051-091-070-000	11295 GIFFORD SPRINGS RD	COBB	0.177	RVXXX	Residential; Vacant; ; ;
160.00	051-091-080-000	11205 PINE SUMMIT DR	COBB	0.65	RVXXX	Residential; Vacant; ; ;
200.00	051-091-090-000	11209 PINE SUMMIT DR	COBB	0.329	R4XXX	Residential; Single family residence; ; ;
160.00	051-091-100-000	11201 PINE SUMMIT DR	COBB	0.205	RVXXX	Residential; Vacant; ; ;
160.00	051-091-110-000	11261 GIFFORD SPRINGS RD	COBB	0.502	RVXXX	Residential; Vacant; ; ;
160.00	051-091-120-000	11277 GIFFORD SPRINGS RD	COBB	0.433	R9XXT	Residential; Trailer site with imp.; ; ; Trailer on site
160.00	051-092-030-000	11330 GIFFORD SPRINGS RD	COBB	0.221	RVXXX	Residential; Vacant; ; ;
160.00	051-092-040-000	11340 GIFFORD SPRINGS RD	COBB	0.236	RVXXX	Residential; Vacant; ; ;
160.00	051-092-100-000	11260 GIFFORD SPRINGS RD	COBB	0.235	RVXXX	Residential; Vacant; ; ;
200.00	051-092-110-000	11492 GIFFORD SPRINGS RD	COBB	0.224	R4XXX	Residential; Single family residence; ; ;
200.00	051-092-190-000	11500 GIFFORD SPRINGS RD	COBB	3.682	R4XXX	Residential; Single family residence; ; ;
200.00	051-092-210-000	11270 GIFFORD SPRINGS RD	COBB	2.698	R4XXX	Residential; Single family residence; ; ;
200.00	051-092-220-000	11482 GIFFORD SPRINGS RD	COBB	1.77252	R4XXM	Residential; Single family residence; ; ; Misc. Imps.
200.00	051-092-230-000	11390 GIFFORD SPRINGS RD	COBB	0.353	R4XXX	Residential; Single family residence; ; ;
160.00	051-093-010-000	11461 GIFFORD SPRINGS RD	COBB	0.191	RVXXX	Residential; Vacant; ; ;
160.00	051-093-020-000	11451 GIFFORD SPRINGS RD	COBB	0.225	RVXXX	Residential; Vacant; ; ;
160.00	051-093-030-000	11441 GIFFORD SPRINGS RD	COBB	0.392	RVXXX	Residential; Vacant; ; ;
160.00	051-093-040-000	11455 GIFFORD SPRINGS RD	COBB	0.354	RVXXX	Residential; Vacant; ; ;
160.00	051-093-050-000	11447 GIFFORD SPRINGS RD	COBB	0.626	RVXXX	Residential; Vacant; ; ;

## REPORT OF REAL PROPERTY SUBJECT TO SPECIAL TAX TO BE COLLECTED ON 2019-2020 COUNTY TAX ROLL

PROPOSED LEVY	APN	ADDRESS	CITY	PARCEL ACRE	USE DESCR CODE	USE DESCRIPTION
160.00	051-094-020-000	11421 GIFFORD SPRINGS RD	COBB	0.262	RVXXX	Residential; Vacant; ; ;
160.00	051-094-060-000	11431 GIFFORD SPRINGS RD	COBB	0.913	R4XXX	Residential; Single family residence; ; ;
160.00	051-101-040-000	11189 PINE SUMMIT DR	COBB	0.246	RVXXX	Residential; Vacant; ; ;
160.00	051-101-050-000	11193 PINE SUMMIT DR	COBB	0.262	RVXXX	Residential; Vacant; ; ;
160.00	051-101-060-000	11197 PINE SUMMIT DR	COBB	0.212	R4XXX	Residential; Single family residence; ; ;
160.00	051-101-070-000	11213 PINE SUMMIT DR	COBB	0.228	RVXXX	Residential; Vacant; ; ;
200.00	051-101-100-000	11225 PINE SUMMIT DR	COBB	0.212	R4XXX	Residential; Single family residence; ; ;
160.00	051-101-110-000	11229 PINE SUMMIT DR	COBB	0.207	R4XXX	Residential; Single family residence; ; ;
160.00	051-101-120-000	11233 PINE SUMMIT DR	COBB	0.196	R4XXM	Residential; Single family residence; ; ; Misc. Imps.
200.00	051-101-130-000	11237 PINE SUMMIT DR	COBB	0.188	R9XXT	Residential; Trailer site with imp.; ; ; Trailer on site
200.00	051-101-140-000	11241 PINE SUMMIT DR	COBB	0.298	R9XXT	Residential; Trailer site with imp.; ; ; Trailer on site
160.00	051-101-190-000	11315 PINE SUMMIT DR	COBB	0.171	RVXXX	Residential; Vacant; ; ;
160.00	051-101-200-000	11325 PINE SUMMIT DR	COBB	0.156	RVXXX	Residential; Vacant; ; ;
200.00	051-101-210-000	11335 PINE SUMMIT DR	COBB	0.155	R4XXX	Residential; Single family residence; ; ;
160.00	051-101-240-000	11221 PINE SUMMIT DR	COBB	0.367	R4XXX	Residential; Single family residence; ; ;
200.00	051-101-280-000	11285 PINE SUMMIT DR	COBB	0.51	R4XXX	Residential; Single family residence; ; ;
160.00	051-101-290-000	11265 PINE SUMMIT DR	COBB	0.282	RVXXX	Residential; Vacant; ; ;
200.00	051-101-300-000	11181 PINE SUMMIT DR	COBB	0.65126	R4XXX	Residential; Single family residence; ; ;
160.00	051-101-310-000	11345 PINE SUMMIT DR	COBB	0.33589	R4XXX	Residential; Single family residence; ; ;
160.00	051-102-010-000	11216 PINE SUMMIT DR	COBB	0.225	RVXXX	Residential; Vacant; ; ;
160.00	051-102-020-000	11220 PINE SUMMIT DR	COBB	0.229	RVXXX	Residential; Vacant; ; ;
200.00	051-102-030-000	11224 PINE SUMMIT DR	COBB	0.241	R4XXX	Residential; Single family residence; ; ;
160.00	051-102-040-000	11228 PINE SUMMIT DR	COBB	0.24	RVXXX	Residential; Vacant; ; ;
160.00	051-102-050-000	11232 PINE SUMMIT DR	COBB	0.233	RVXXX	Residential; Vacant; ; ;
200.00	051-102-060-000	11236 PINE SUMMIT DR	COBB	0.232	R4XXX	Residential; Single family residence; ; ;
200.00	051-102-070-000	11235 TANYA TER	COBB	0.234	R4XXX	Residential; Single family residence; ; ;
160.00	051-102-080-000	11231 TANYA TER	COBB	0.23	R4XXM	Residential; Single family residence; ; ; Misc. Imps.
200.00	051-102-090-000	11227 TANYA TER	COBB	0.248	R4XXM	Residential; Single family residence; ; ; Misc. Imps.
160.00	051-102-100-000	11223 TANYA TER	COBB	0.221	RVXXX	Residential; Vacant; ; ;
200.00	051-103-020-000	11184 PINE SUMMIT DR	COBB	0.163	R4XXX	Residential; Single family residence; ; ;
160.00	051-103-030-000	11188 PINE SUMMIT DR	COBB	0.161	RXXXM	Residential; ; ; ; Misc. Imps.
200.00	051-103-040-000	11212 PINE SUMMIT DR	COBB	0.19	R4XXX	Residential; Single family residence; ; ;
200.00	051-103-050-000	11222 TANYA TER	COBB	0.199	R4XXX	Residential; Single family residence; ; ;
160.00	051-103-060-000	11230 TANYA TER	COBB	0.182	RVXXX	Residential; Vacant; ; ;
200.00	051-103-090-000	11229 MAPES PASS	COBB	0.176	R4XXX	Residential; Single family residence; ; ;
160.00	051-103-100-000	11231 MAPES PASS	COBB	0.178	R4XXX	Residential; Single family residence; ; ;

## REPORT OF REAL PROPERTY SUBJECT TO SPECIAL TAX TO BE COLLECTED ON 2019-2020 COUNTY TAX ROLL

PROPOSED LEVY	APN	ADDRESS	CITY	PARCEL ACRE	USE DESCR CODE	USE DESCRIPTION
160.00	051-103-130-000	11187 MAPES PASS	COBB	0.148	RVXXX	Residential; Vacant; ; ;
160.00	051-103-150-000	11179 GIFFORD SPRINGS RD	COBB	0.347	R4XXX	Residential; Single family residence; ; ;
200.00	051-103-160-000	11213 MAPES PASS	COBB	0.32338	R4XXX	Residential; Single family residence; ; ;
200.00	051-103-170-000	11233 MAPES PASS	COBB	0.35883	R4XXX	Residential; Single family residence; ; ;
160.00	051-104-010-000	11178 MAPES PASS	COBB	0.213	RVXXX	Residential; Vacant; ; ;
200.00	051-104-020-000	11186 MAPES PASS	COBB	0.243	R4XXX	Residential; Single family residence; ; ;
160.00	051-104-030-000	11196 MAPES PASS	COBB	0.197	RVXXX	Residential; Vacant; ; ;
160.00	051-104-040-000	11212 MAPES PASS	COBB	0.208	R4XXX	Residential; Single family residence; ; ;
160.00	051-104-050-000	11220 MAPES PASS	COBB	0.196	RVXXX	Residential; Vacant; ; ;
200.00	051-104-080-000	11231 GREENAWAY CT	COBB	0.205	R4XXX	Residential; Single family residence; ; ;
160.00	051-104-090-000	11229 GREENAWAY CT	COBB	0.204	R4XXX	Residential; Single family residence; ; ;
160.00	051-104-120-000	11217 GREENAWAY CT	COBB	0.209	R4XXX	Residential; Single family residence; ; ;
160.00	051-104-130-000	11213 GREENAWAY CT	COBB	0.212	RVXXX	Residential; Vacant; ; ;
160.00	051-104-140-000	11209 GREENAWAY CT	COBB	0.207	RVXXX	Residential; Vacant; ; ;
160.00	051-104-150-000	11225 GREENAWAY CT	COBB	0.428	R4XXM	Residential; Single family residence; ; ; Misc. Imps.
160.00	051-104-160-000	11228 MAPES PASS	COBB	0.194	R4XXX	Residential; Single family residence; ; ;
160.00	051-105-010-000	11206 GREENAWAY CT	COBB	0.325	RVXXX	Residential; Vacant; ; ;
160.00	051-105-020-000	11210 GREENAWAY CT	COBB	0.42	RVXXX	Residential; Vacant; ; ;
160.00	051-105-030-000	11214 GREENAWAY CT	COBB	0.183	RXXXM	Residential; ; ; ; Misc. Imps.
160.00	051-105-040-000	11218 GREENAWAY CT	COBB	0.199	RVXXX	Residential; Vacant; ; ;
200.00	051-105-080-000	11460 PINE SUMMIT DR	COBB	0.197	R4XXX	Residential; Single family residence; ; ;
200.00	051-105-090-000	11470 PINE SUMMIT DR	COBB	0.2	R4XXM	Residential; Single family residence; ; ; Misc. Imps.
160.00	051-105-100-000	11462 PINE SUMMIT CT	COBB	0.201	R4XXX	Residential; Single family residence; ; ;
160.00	051-105-110-000	11456 PINE SUMMIT CT	COBB	0.212	R4XXX	Residential; Single family residence; ; ;
160.00	051-105-220-000	11473 PINE SUMMIT CT	COBB	0.266	R4XXX	Residential; Single family residence; ; ;
160.00	051-105-230-000	11495 PINE SUMMIT DR	COBB	0.266	R4XXM	Residential; Single family residence; ; ; Misc. Imps.
200.00	051-105-240-000	11485 PINE SUMMIT DR	COBB	0.18	R4XXX	Residential; Single family residence; ; ;
160.00	051-105-250-000	11475 PINE SUMMIT DR	COBB	0.174	R4XXX	Residential; Single family residence; ; ;
200.00	051-105-310-000	11224 GREENAWAY CT	COBB	0.302	R4XXM	Residential; Single family residence; ; ; Misc. Imps.
200.00	051-105-320-000	11451 PINE SUMMIT CT	COBB	0.333	R4XXM	Residential; Single family residence; ; ; Misc. Imps.
200.00	051-105-330-000	11445 PINE SUMMIT DR	COBB	0.345	R4XXX	Residential; Single family residence; ; ;
200.00	051-105-350-000	11445 PINE SUMMIT CT	COBB	0.451	R4XXM	Residential; Single family residence; ; ; Misc. Imps.
160.00	051-105-360-000	11444 PINE SUMMIT CT	COBB	0.206	R4XXX	Residential; Single family residence; ; ;
160.00	051-105-370-000	11432 PINE SUMMIT CT	COBB	0.191	R4XXX	Residential; Single family residence; ; ;
160.00	051-105-380-000	11424 PINE SUMMIT CT	COBB	0.771	RVXXX	Residential; Vacant; ; ;
160.00	051-105-400-000	11461 PINE SUMMIT CT	COBB	0.177	RVXXX	Residential; Vacant; ; ;

## REPORT OF REAL PROPERTY SUBJECT TO SPECIAL TAX TO BE COLLECTED ON 2019-2020 COUNTY TAX ROLL

PROPOSED LEVY	APN	ADDRESS	CITY	PARCEL ACRE	USE DESCR CODE	USE DESCRIPTION
200.00	051-105-410-000	11469 PINE SUMMIT CT	COBB	0.175	R4XXX	Residential; Single family residence; ; ;
200.00	051-105-420-000	11455 PINE SUMMIT DR	COBB	0.34905	R4XXX	Residential; Single family residence; ; ;
200.00	051-105-430-000	11230 GREENAWAY CT	COBB	0.29481	RXXXM	Residential; ; ; ; Misc. Imps.
200.00	051-111-010-000	15094 HOBERG DR	COBB	0.512	R9XXT	Residential; Trailer site with imp.; ; ; Trailer on site
200.00	051-111-020-000	15114 HOBERG DR	COBB	0.53	RXXXM	Residential; ; ; ; Misc. Imps.
160.00	051-111-030-000	15134 HOBERG DR	COBB	0.523	RVXXX	Residential; Vacant; ; ;
200.00	051-111-040-000	15154 HOBERG DR	COBB	0.52	R4XXM	Residential; Single family residence; ; ; Misc. Imps.
160.00	051-111-050-000	15174 HOBERG DR	COBB	0.53	R4XXX	Residential; Single family residence; ; ;
160.00	051-111-060-000	15194 HOBERG DR	COBB	0.515	RVXXX	Residential; Vacant; ; ;
160.00	051-111-070-000	15204 HOBERG DR	COBB	0.555	R4XXX	Residential; Single family residence; ; ;
200.00	051-111-080-000	15214 HOBERG DR	COBB	0.638	R4XXX	Residential; Single family residence; ; ;
200.00	051-111-110-000	15224 HOBERG DR	COBB	2.086	R4XXM	Residential; Single family residence; ; ; Misc. Imps.
200.00	051-121-010-000	9734 HOBERG DRIVE EAST	COBB	0.396	R4XXX	Residential; Single family residence; ; ;
200.00	051-121-020-000	9736 HOBERG DRIVE EAST	COBB	0.509	R4XXM	Residential; Single family residence; ; ; Misc. Imps.
160.00	051-121-030-000	9738 HOBERG DRIVE EAST	COBB	0.482	RVXXX	Residential; Vacant; ; ;
160.00	051-121-040-000	9737 HOBERG DRIVE EAST	COBB	0.69	R4XXX	Residential; Single family residence; ; ;
200.00	051-121-050-000	9735 HOBERG DRIVE EAST	COBB	0.357	R4XXX	Residential; Single family residence; ; ;
160.00	051-121-060-000	9733 HOBERG DRIVE EAST	COBB	0.337	R4XXM	Residential; Single family residence; ; ; Misc. Imps.
160.00	051-121-070-000	9731 HOBERG DRIVE EAST	COBB	0.427	R4XXX	Residential; Single family residence; ; ;
160.00	051-121-080-000	9729 HOBERG DRIVE EAST	COBB	0.467	R4XXX	Residential; Single family residence; ; ;
160.00	051-121-090-000	15234 HOBERG DR	COBB	0.461	R4XXX	Residential; Single family residence; ; ;
160.00	051-121-100-000	15244 HOBERG DR	COBB	0.417	R4XXX	Residential; Single family residence; ; ;
160.00	051-121-120-000	15254 HOBERG DR	COBB	0.414	RVXXX	Residential; Vacant; ; ;
160.00	051-121-130-000	15264 HOBERG DR	COBB	0.11	RVXXX	Residential; Vacant; ; ;
160.00	051-131-010-000	15510 SUMMIT DR	COBB	0.343	RXXXM	Residential; ; ; ; Misc. Imps.
160.00	051-131-020-000	15520 SUGAR PINE DR	COBB	0.329	R4XXX	Residential; Single family residence; ; ;
160.00	051-131-030-000	15530 SUGAR PINE DR	COBB	0.338	R4XXM	Residential; Single family residence; ; ; Misc. Imps.
160.00	051-131-040-000	15540 SUGAR PINE DR	COBB	0.391	R4XXX	Residential; Single family residence; ; ;
200.00	051-131-080-000	15580 SUGAR PINE DR	COBB	0.479	R4XXX	Residential; Single family residence; ; ;
160.00	051-131-090-000	15690 SUGAR PINE DR	COBB	0.458	RVXXX	Residential; Vacant; ; ;
200.00	051-131-100-000	15600 SUGAR PINE DR	COBB	0.418	R4XXX	Residential; Single family residence; ; ;
200.00	051-131-110-000	15560 SUGAR PINE DR	COBB	0.798	R4XXX	Residential; Single family residence; ; ;
200.00	051-132-010-000	15519 SUGAR PINE DR	COBB	0.315	R4XXM	Residential; Single family residence; ; ; Misc. Imps.
200.00	051-132-020-000	15580 SUMMIT DR	COBB	0.335	R4XXX	Residential; Single family residence; ; ;
200.00	051-132-030-000	15590 SUMMIT DR	COBB	0.347	R4XXX	Residential; Single family residence; ; ;
160.00	051-132-040-000	15610 SUMMIT DR	COBB	0.311	R4XXX	Residential; Single family residence; ; ;



## REPORT OF REAL PROPERTY SUBJECT TO SPECIAL TAX TO BE COLLECTED ON 2019-2020 COUNTY TAX ROLL

PROPOSED LEVY	APN	ADDRESS	CITY	PARCEL ACRE	USE DESCR CODE	USE DESCRIPTION
160.00	051-132-050-000	15640 SUMMIT DR	COBB	0.291	R9XXT	Residential; Trailer site with imp.; ; ; Trailer on site
200.00	051-132-060-000	15660 SUGAR PINE DR	COBB	0.398	R4XXX	Residential; Single family residence; ; ;
160.00	051-132-070-000	15655 SUGAR PINE DR	COBB	0.309	RVXXX	Residential; Vacant; ; ;
200.00	051-132-080-000	15643 SUGAR PINE DR	COBB	0.341	R4XXX	Residential; Single family residence; ; ;
160.00	051-132-090-000	15615 SUGAR PINE DR	COBB	0.325	RXXXM	Residential; ; ; ; Misc. Imps.
160.00	051-132-100-000	15595 SUGAR PINE DR	COBB	0.386	R4XXX	Residential; Single family residence; ; ;
160.00	051-132-110-000	15585 SUGAR PINE DR	COBB	0.341	RXXXM	Residential; ; ; ; Misc. Imps.
160.00	051-132-120-000	15565 SUGAR PINE DR	COBB	0.329	R4XXX	Residential; Single family residence; ; ;
200.00	051-133-010-000	15680 SUMMIT DR	COBB	0.341	R4XXX	Residential; Single family residence; ; ;
160.00	051-133-020-000	15670 SUGAR PINE DR	COBB	0.35	R4XXX	Residential; Single family residence; ; ;
160.00	051-133-030-000	15650 SUGAR PINE DR	COBB	0.39	RVXXX	Residential; Vacant; ; ;
200.00	051-134-010-000	15525 SUMMIT DR	COBB	0.273	R4XXX	Residential; Single family residence; ; ;
160.00	051-134-020-000	15545 SUMMIT DR	COBB	0.275	RVXXX	Residential; Vacant; ; ;
200.00	051-134-030-000	15565 SUMMIT DR	COBB	0.27	R4XXX	Residential; Single family residence; ; ;
160.00	051-134-040-000	15585 SUMMIT DR	COBB	0.279	R4XXX	Residential; Single family residence; ; ;
160.00	051-134-050-000	15595 SUMMIT DR	COBB	0.277	R4XXX	Residential; Single family residence; ; ;
160.00	051-134-060-000	15615 SUMMIT DR	COBB	0.305	RVXXX	Residential; Vacant; ; ;
160.00	051-134-070-000	15645 SUMMIT DR	COBB	0.303	R4XXX	Residential; Single family residence; ; ;
160.00	051-134-080-000	15665 SUMMIT DR	COBB	0.275	R4XXX	Residential; Single family residence; ; ;
160.00	051-134-090-000	15675 SUMMIT DR	COBB	0.276	R4XXX	Residential; Single family residence; ; ;
160.00	051-134-100-000	15685 SUMMIT DR	COBB	0.336	R4XXX	Residential; Single family residence; ; ;
200.00	051-161-030-000	9175 HOBERG DRIVE SOUTH	COBB	0.849	R4XXX	Residential; Single family residence; ; ;
200.00	051-162-010-000	9130 BLEUSS CT	COBB	0.715	R4XXM	Residential; Single family residence; ; ; Misc. Imps.
200.00	051-162-020-000	9150 HOBERG DR	COBB	0.766	R4XXM	Residential; Single family residence; ; ; Misc. Imps.
200.00	051-162-030-000	9180 HOBERG DR	COBB	0.727	R4XXX	Residential; Single family residence; ; ;
160.00	051-162-040-000	9220 HOBERG DR	COBB	0.676	RVXXX	Residential; Vacant; ; ;
200.00	051-162-050-000	9240 HOBERG DR	COBB	0.684	R4XXX	Residential; Single family residence; ; ;
200.00	051-162-060-000	9260 HOBERG DR	COBB	0.564	R4XXX	Residential; Single family residence; ; ;
200.00	051-162-070-000	9280 HOBERG DR	COBB	0.505	R4XXX	Residential; Single family residence; ; ;
200.00	051-163-010-000	9172 HOBERG DR	COBB	0.663	R4XXX	Residential; Single family residence; ; ;
160.00	051-163-020-000	9181 HOBERG DR	COBB	0.448	RVXXX	Residential; Vacant; ; ;
200.00	051-163-030-000	9221 HOBERG DR	COBB	0.388	R4XXX	Residential; Single family residence; ; ;
160.00	051-163-040-000	9261 HOBERG DR	COBB	0.479	RVXXX	Residential; Vacant; ; ;
200.00	051-163-050-000	9281 HOBERG DR	COBB	0.698	R4XXX	Residential; Single family residence; ; ;
200.00	051-163-060-000	9311 HOBERG DR	COBB	0.529	RXXXM	Residential; ; ; ; Misc. Imps.
160.00	051-163-070-000	9331 HOBERG DR	COBB	0.603	RVXXX	Residential; Vacant; ; ;

## REPORT OF REAL PROPERTY SUBJECT TO SPECIAL TAX TO BE COLLECTED ON 2019-2020 COUNTY TAX ROLL

PROPOSED LEVY	APN	ADDRESS	CITY	PARCEL ACRE	USE DESCR CODE	USE DESCRIPTION
200.00	051-171-010-000	9310 HOBERG DR	COBB	0.61	R4XXX	Residential; Single family residence; ; ;
200.00	051-171-020-000	9320 HOBERG DR	COBB	0.554	R4XXX	Residential; Single family residence; ; ;
200.00	051-171-030-000	9330 HOBERG DR	COBB	0.502	R4XXX	Residential; Single family residence; ; ;
200.00	051-171-060-000	9390 HOBERG DR	COBB	0.634	R4XXX	Residential; Single family residence; ; ;
160.00	051-171-070-000	9410 HOBERG DR	COBB	0.726	RVXXX	Residential; Vacant; ; ;
200.00	051-171-080-000	9430 HOBERG DR	COBB	0.717	R4XXM	Residential; Single family residence; ; ; Misc. Imps.
160.00	051-171-090-000	9450 HOBERG DR	COBB	0.704	RVXXX	Residential; Vacant; ; ;
200.00	051-171-100-000	9470 HOBERG DR	COBB	0.7	R4XXX	Residential; Single family residence; ; ;
160.00	051-171-110-000	9490 HOBERG DR	COBB	0.582	RVXXX	Residential; Vacant; ; ;
200.00	051-171-120-000	14867 EMERFORD RD	COBB	0.604	R4XXX	Residential; Single family residence; ; ;
160.00	051-171-130-000	9370 HOBERG DR	COBB	0.592	RVXXX	Residential; Vacant; ; ;
200.00	051-171-140-000	9350 HOBERG DR	COBB	0.519	R4XXX	Residential; Single family residence; ; ;
160.00	051-172-010-000	9351 HOBERG DR	COBB	0.503	RVXXX	Residential; Vacant; ; ;
160.00	051-172-020-000	9371 HOBERG DR	COBB	0.432	R4XXX	Residential; Single family residence; ; ;
160.00	051-172-030-000	9431 HOBERG DR	COBB	0.477	RVXXX	Residential; Vacant; ; ;
200.00	051-172-040-000	9451 HOBERG DR	COBB	0.369	R4XXX	Residential; Single family residence; ; ;
200.00	051-172-050-000	9472 HOBERG DRIVE SOUTH	COBB	0.921	R4XXX	Residential; Single family residence; ; ;
200.00	051-172-060-000	9482 HOBERG DRIVE SOUTH	COBB	0.621	R4XXX	Residential; Single family residence; ; ;
160.00	051-181-010-000	14874 EMERFORD RD	COBB	0.453	R4XXX	Residential; Single family residence; ; ;
160.00	051-181-020-000	14894 HOBERG DR	COBB	0.491	RVXXX	Residential; Vacant; ; ;
200.00	051-181-030-000	14914 HOBERG DR	COBB	0.731	R4XXX	Residential; Single family residence; ; ;
160.00	051-181-040-000	14934 HOBERG DR	COBB	0.539	R4XXX	Residential; Single family residence; ; ;
160.00	051-181-050-000	14954 HOBERG DR	COBB	0.61	R4XXM	Residential; Single family residence; ; ; Misc. Imps.
160.00	051-181-060-000	14974 HOBERG DR	COBB	0.748	RXXXM	Residential; ; ; ; Misc. Imps.
160.00	051-181-070-000	14994 HOBERG DR	COBB	0.401	R4XXX	Residential; Single family residence; ; ;
160.00	051-181-080-000	15014 HOBERG DR	COBB	0.432	R4XXX	Residential; Single family residence; ; ;
200.00	051-181-090-000	15034 HOBERG DR	COBB	0.41	R4XXM	Residential; Single family residence; ; ; Misc. Imps.
160.00	051-181-100-000	15054 HOBERG DR	COBB	0.352	R4XXM	Residential; Single family residence; ; ; Misc. Imps.
160.00	051-182-010-000	14937 HOBERG DR	COBB	0.455	R4XXX	Residential; Single family residence; ; ;
160.00	051-182-040-000	15017 HOBERG DR	COBB	0.535	RVXXX	Residential; Vacant; ; ;
160.00	051-182-050-000	15037 HOBERG DR	COBB	0.486	RVXXX	Residential; Vacant; ; ;
160.00	051-182-060-000	15057 HOBERG DR	COBB	0.498	R4XXX	Residential; Single family residence; ; ;
-	051-182-070-000	15077 HOBERG DR	COBB	0.54	RVXXX	Residential; Vacant; ; ;
200.00	051-182-080-000	14977 HOBERG DR	COBB	1.20353	R4XXX	Residential; Single family residence; ; ;
200.00	051-191-010-000	9040 BLEUSS CT	COBB	0.374	R4XXX	Residential; Single family residence; ; ;
200.00	051-191-020-000	9030 BLEUSS CT	COBB	0.529	R4XXX	Residential; Single family residence; ; ;

## REPORT OF REAL PROPERTY SUBJECT TO SPECIAL TAX TO BE COLLECTED ON 2019-2020 COUNTY TAX ROLL

PROPOSED LEVY	APN	ADDRESS	CITY	PARCEL ACRE	USE DESCR CODE	USE DESCRIPTION
160.00	051-191-030-000	9020 BLEUSS CT	COBB	0.273	RVXXX	Residential; Vacant; ; ;
160.00	051-191-040-000	9010 BLEUSS CT	COBB	0.356	RVXXX	Residential; Vacant; ; ;
160.00	051-191-050-000	9011 BLEUSS CT	COBB	0.349	R4XXM	Residential; Single family residence; ; ; Misc. Imps.
200.00	051-191-060-000	9021 BLEUSS CT	COBB	0.298	R4XXX	Residential; Single family residence; ; ;
160.00	051-191-090-000	9051 BLEUSS CT	COBB	0.425	R4XXX	Residential; Single family residence; ; ;
200.00	051-191-100-000	9061 BLEUSS CT	COBB	0.413	R4XXX	Residential; Single family residence; ; ;
160.00	051-191-110-000	9071 BLEUSS CT	COBB	0.564	R4XXX	Residential; Single family residence; ; ;
170.00	051-191-140-000	9195 HOBERG DRIVE SOUTH	COBB	1.862	R4XXM	Residential; Single family residence; ; ; Misc. Imps.
200.00	051-191-150-000	9081 BLEUSS CT	COBB	0.667	R4XXX	Residential; Single family residence; ; ;
300.00	051-191-160-000	9031 BLEUSS CT	COBB	0.62574	R4XXM	Residential; Single family residence; ; ; Misc. Imps.
160.00	051-192-010-000	9080 BLEUSS CT	COBB	0.295	R4XXX	Residential; Single family residence; ; ;
160.00	051-192-030-000	9090 BLEUSS CT	COBB	0.012	RVXXX	Residential; Vacant; ; ;
200.00	051-192-040-000	9110 BLEUSS CT	COBB	0.685	R4XXX	Residential; Single family residence; ; ;
200.00	051-201-010-000	9192 HOBERG DRIVE SOUTH	COBB	0.304	R4XXX	Residential; Single family residence; ; ;
160.00	051-201-020-000	9212 HOBERG DRIVE SOUTH	COBB	0.309	RVXXX	Residential; Vacant; ; ;
160.00	051-201-030-000	9232 HOBERG DRIVE SOUTH	COBB	0.416	RXXXM	Residential; ; ; Misc. Imps.
160.00	051-201-040-000	9252 HOBERG DRIVE SOUTH	COBB	0.469	RVXXX	Residential; Vacant; ; ;
160.00	051-201-050-000	9272 HOBERG DRIVE SOUTH	COBB	0.494	RVXXX	Residential; Vacant; ; ;
160.00	051-201-060-000	9292 HOBERG DRIVE SOUTH	COBB	0.514	RVXXX	Residential; Vacant; ; ;
160.00	051-201-070-000	9312 HOBERG DRIVE SOUTH	COBB	0.505	RVXXX	Residential; Vacant; ; ;
200.00	051-202-010-000	9215 HOBERG DRIVE SOUTH	COBB	0.512	R4XXX	Residential; Single family residence; ; ;
160.00	051-202-020-000	9235 HOBERG DRIVE SOUTH	COBB	0.337	R4XXM	Residential; Single family residence; ; ; Misc. Imps.
160.00	051-202-030-000	9255 HOBERG DRIVE SOUTH	COBB	0.279	RVXXX	Residential; Vacant; ; ;
200.00	051-202-040-000	14875 KAREN WY	COBB	0.239	R9XXT	Residential; Trailer site with imp.; ; ; Trailer on site
300.00	051-202-050-000	9374 BLEUSS WY	COBB	0.276	R4XXX	Residential; Single family residence; ; ;
200.00	051-202-060-000	9364 BLEUSS WY	COBB	0.298	R4XXX	Residential; Single family residence; ; ;
160.00	051-202-070-000	9344 BLEUSS WY	COBB	0.415	R4XXX	Residential; Single family residence; ; ;
160.00	051-202-080-000	9334 BLEUSS WY	COBB	0.448	R4XXX	Residential; Single family residence; ; ;
160.00	051-202-090-000	9284 BLEUSS WY	COBB	0.509	R4XXM	Residential; Single family residence; ; ; Misc. Imps.
160.00	051-203-010-000	14945 KAREN WY	COBB	0.429	R9XXT	Residential; Trailer site with imp.; ; ; Trailer on site
200.00	051-203-020-000	9377 BLEUSS WY	COBB	0.281	R4XXX	Residential; Single family residence; ; ;
160.00	051-203-030-000	9357 BLEUSS WY	COBB	0.315	R4XXX	Residential; Single family residence; ; ;
160.00	051-203-040-000	9347 BLEUSS WY	COBB	0.31	RXXXM	Residential; ; ; Misc. Imps.
160.00	051-203-050-000	9327 BLEUSS WY	COBB	0.367	RVXXX	Residential; Vacant; ; ;
160.00	051-203-060-000	9277 BLEUSS WY	COBB	0.367	R4XXX	Residential; Single family residence; ; ;
160.00	051-203-070-000	9257 BLEUSS WY	COBB	0.49	R4XXX	Residential; Single family residence; ; ;

## REPORT OF REAL PROPERTY SUBJECT TO SPECIAL TAX TO BE COLLECTED ON 2019-2020 COUNTY TAX ROLL

PROPOSED LEVY	APN	ADDRESS	CITY	PARCEL ACRE	USE DESCR CODE	USE DESCRIPTION
160.00	051-204-010-000	14870 KAREN WY	COBB	0.292	RVXXX	Residential; Vacant; ; ;
200.00	051-204-020-000	14890 KAREN WY	COBB	0.326	R4XXX	Residential; Single family residence; ; ;
200.00	051-204-030-000	14910 KAREN WY	COBB	0.33	R4XXX	Residential; Single family residence; ; ;
160.00	051-204-040-000	14930 KAREN WY	COBB	0.354	R4XXM	Residential; Single family residence; ; ; Misc. Imps.
200.00	051-204-050-000	14950 KAREN WY	COBB	0.451	R4XXM	Residential; Single family residence; ; ; Misc. Imps.
160.00	051-211-010-000	9332 HOBERG DRIVE SOUTH	COBB	0.447	R4XXX	Residential; Single family residence; ; ;
200.00	051-211-020-000	9352 HOBERG DRIVE SOUTH	COBB	0.475	R4XXX	Residential; Single family residence; ; ;
160.00	051-211-030-000	9372 HOBERG DRIVE SOUTH	COBB	0.423	R4XXX	Residential; Single family residence; ; ;
160.00	051-211-040-000	9392 HOBERG DRIVE SOUTH	COBB	0.415	R4XXX	Residential; Single family residence; ; ;
160.00	051-211-050-000	9412 HOBERG DRIVE SOUTH	COBB	0.394	R4XXX	Residential; Single family residence; ; ;
160.00	051-211-060-000	9432 HOBERG DRIVE SOUTH	COBB	0.384	RVXXX	Residential; Vacant; ; ;
160.00	051-211-070-000	9452 HOBERG DRIVE SOUTH	COBB	0.377	R4XXX	Residential; Single family residence; ; ;
200.00	051-212-010-000	9452 ANGELLY WY	COBB	0.361	R4XXX	Residential; Single family residence; ; ;
200.00	051-212-020-000	9375 HOBERG DRIVE SOUTH	COBB	0.348	R4XXX	Residential; Single family residence; ; ;
160.00	051-212-030-000	9415 HOBERG DRIVE SOUTH	COBB	0.306	RVXXX	Residential; Vacant; ; ;
160.00	051-212-040-000	9435 HOBERG DRIVE SOUTH	COBB	0.35	RVXXX	Residential; Vacant; ; ;
200.00	051-212-050-000	9538 ANGELLY WY	COBB	0.391	R9XXT	Residential; Trailer site with imp.; ; ; Trailer on site
200.00	051-212-060-000	9520 ANGELLY WY	COBB	0.323	R4XXX	Residential; Single family residence; ; ;
200.00	051-212-070-000	9480 ANGELLY WY	COBB	0.413	R9XXT	Residential; Trailer site with imp.; ; ; Trailer on site
160.00	051-213-010-000	9447 ANGELLY WY	COBB	0.353	R4XXX	Residential; Single family residence; ; ;
200.00	051-213-020-000	9459 ANGELLY WY	COBB	0.289	R4XXX	Residential; Single family residence; ; ;
200.00	051-213-030-000	9465 ANGELLY WY	COBB	0.412	R4XXM	Residential; Single family residence; ; ; Misc. Imps.
160.00	051-213-040-000	9471 ANGELLY WY	COBB	0.618	RVXXX	Residential; Vacant; ; ;
200.00	051-213-050-000	9481 ANGELLY WY	COBB	0.281	R4XXM	Residential; Single family residence; ; ; Misc. Imps.
200.00	051-213-060-000	9489 ANGELLY WY	COBB	0.312	R4XXX	Residential; Single family residence; ; ;
200.00	051-213-070-000	9521 ANGELLY WY	COBB	0.301	R4XXX	Residential; Single family residence; ; ;
200.00	051-213-080-000	9529 ANGELLY WY	COBB	0.307	R4XXM	Residential; Single family residence; ; ; Misc. Imps.
160.00	051-213-090-000	9535 ANGELLY WY	COBB	0.277	R4XXM	Residential; Single family residence; ; ; Misc. Imps.
160.00	051-213-100-000	9541 ANGELLY WY	COBB	0.802	R4XXX	Residential; Single family residence; ; ;
160.00	051-213-110-000	9557 ANGELLY WY	COBB	0.815	RVXXX	Residential; Vacant; ; ;
160.00	051-213-120-000	9569 ANGELLY WY	COBB	0.716	RVXXX	Residential; Vacant; ; ;
160.00	051-213-130-000	9495 HOBERG DRIVE SOUTH	COBB	0.841	R9XXT	Residential; Trailer site with imp.; ; ; Trailer on site
160.00	051-213-140-000	14957 HOBERG DR	COBB	0.405	RVXXX	Residential; Vacant; ; ;
160.00	051-221-010-000	9558 FOX DR	COBB	0.344	RVXXX	Residential; Vacant; ; ;
200.00	051-221-020-000	9568 FOX DR	COBB	0.405	R4XXX	Residential; Single family residence; ; ;
160.00	051-221-030-000	9580 FOX DR	COBB	0.472	RVXXX	Residential; Vacant; ; ;

## REPORT OF REAL PROPERTY SUBJECT TO SPECIAL TAX TO BE COLLECTED ON 2019-2020 COUNTY TAX ROLL

PROPOSED LEVY	APN	ADDRESS	CITY	PARCEL ACRE	USE DESCR CODE	USE DESCRIPTION
160.00	051-221-040-000	9638 FOX DR	COBB	0.606	RVXXX	Residential; Vacant; ; ;
160.00	051-221-050-000	9652 FOX DR	COBB	0.497	RVXXX	Residential; Vacant; ; ;
160.00	051-221-060-000	9670 FOX DR	COBB	0.382	RVXXX	Residential; Vacant; ; ;
160.00	051-221-070-000	9686 FOX DR	COBB	0.371	RVXXX	Residential; Vacant; ; ;
160.00	051-221-080-000	9716 FOX DR	COBB	0.475	RVXXX	Residential; Vacant; ; ;
160.00	051-221-090-000	9730 FOX DR	COBB	0.529	RVXXX	Residential; Vacant; ; ;
200.00	051-222-010-000	9541 FOX DR	COBB	0.293	R4XXX	Residential; Single family residence; ; ;
160.00	051-222-020-000	9555 FOX DR	COBB	0.377	RVXXX	Residential; Vacant; ; ;
160.00	051-222-030-000	9563 FOX DR	COBB	0.427	RVXXX	Residential; Vacant; ; ;
160.00	051-222-040-000	9571 FOX DR	COBB	0.45	RVXXX	Residential; Vacant; ; ;
200.00	051-222-050-000	9579 FOX DR	COBB	0.453	R4XXX	Residential; Single family residence; ; ;
200.00	051-222-060-000	9621 FOX DR	COBB	0.46	R4XXX	Residential; Single family residence; ; ;
160.00	051-222-070-000	9633 FOX DR	COBB	0.491	RVXXX	Residential; Vacant; ; ;
160.00	051-222-080-000	9647 FOX DR	COBB	0.391	RVXXX	Residential; Vacant; ; ;
160.00	051-222-090-000	9663 FOX DR	COBB	0.365	RVXXX	Residential; Vacant; ; ;
200.00	051-222-120-000	14837 EMERFORD RD	COBB	0.4	R4XXX	Residential; Single family residence; ; ;
160.00	051-222-130-000	14857 EMERFORD RD	COBB	0.518	RVXXX	Residential; Vacant; ; ;
200.00	051-222-140-000	9711 FOX DR	COBB	0.554	R4XXM	Residential; Single family residence; ; ; Misc. Imps.
160.00	051-223-010-000	14814 EMERFORD RD	COBB	0.465	RVXXX	Residential; Vacant; ; ;
160.00	051-223-020-000	14834 EMERFORD RD	COBB	0.506	RXXXM	Residential; ; ; ; Misc. Imps.
160.00	051-223-030-000	14854 EMERFORD RD	COBB	0.473	RVXXX	Residential; Vacant; ; ;
200.00	051-231-010-000	9437 ELLIOTT DR	COBB	0.318	R4XXX	Residential; Single family residence; ; ;
200.00	051-231-020-000	9461 ELLIOTT DR	COBB	0.31	R4XXX	Residential; Single family residence; ; ;
200.00	051-231-030-000	9477 ELLIOTT DR	COBB	0.256	R4XXX	Residential; Single family residence; ; ;
160.00	051-231-040-000	9489 ELLIOTT DR	COBB	0.349	RVXXX	Residential; Vacant; ; ;
200.00	051-231-050-000	9531 ELLIOTT DR	COBB	0.359	R4XXM	Residential; Single family residence; ; ; Misc. Imps.
160.00	051-231-060-000	9543 ELLIOTT DR	COBB	0.402	RVXXX	Residential; Vacant; ; ;
200.00	051-231-070-000	9557 ELLIOTT DR	COBB	0.332	R4XXX	Residential; Single family residence; ; ;
200.00	051-231-080-000	9422 FOX DR	COBB	0.337	R4XXX	Residential; Single family residence; ; ;
160.00	051-231-090-000	9434 FOX DR	COBB	0.259	RVXXX	Residential; Vacant; ; ;
200.00	051-231-100-000	9446 FOX DR	COBB	0.236	R4XXX	Residential; Single family residence; ; ;
160.00	051-231-110-000	9470 FOX DR	COBB	0.327	RXXXM	Residential; ; ; ; Misc. Imps.
160.00	051-231-120-000	9480 FOX DR	COBB	0.331	RVXXX	Residential; Vacant; ; ;
200.00	051-231-130-000	9496 FOX DR	COBB	0.547	R4XXX	Residential; Single family residence; ; ;
160.00	051-231-140-000	9518 ST HELENA DR	COBB	0.232	RVXXX	Residential; Vacant; ; ;
160.00	051-232-010-000	9463 FOX DR	COBB	0.339	RVXXX	Residential; Vacant; ; ;

## REPORT OF REAL PROPERTY SUBJECT TO SPECIAL TAX TO BE COLLECTED ON 2019-2020 COUNTY TAX ROLL

PROPOSED LEVY	APN	ADDRESS	CITY	PARCEL ACRE	USE DESCR CODE	USE DESCRIPTION
200.00	051-232-020-000	9477 FOX DR	COBB	0.355	R4XXX	Residential; Single family residence; ; ;
160.00	051-232-030-000	9485 FOX DR	COBB	0.352	RVXXX	Residential; Vacant; ; ;
200.00	051-232-040-000	9491 FOX DR	COBB	0.331	R4XXX	Residential; Single family residence; ; ;
160.00	051-232-050-000	9509 FOX DR	COBB	0.317	RVXXX	Residential; Vacant; ; ;
160.00	051-232-060-000	9527 FOX DR	COBB	0.319	RVXXX	Residential; Vacant; ; ;
200.00	051-241-010-000	9429 VENTURI DR	COBB	0.327	R4XXX	Residential; Single family residence; ; ;
200.00	051-241-020-000	9473 PAMELA DR	COBB	0.339	R4XXX	Residential; Single family residence; ; ;
200.00	051-241-030-000	9485 PAMELA DR	COBB	0.395	R4XXX	Residential; Single family residence; ; ;
200.00	051-241-040-000	9464 ELLIOTT DR	COBB	0.316	R4XXX	Residential; Single family residence; ; ;
200.00	051-241-050-000	9427 VENTURI DR	COBB	0.356	R4XXX	Residential; Single family residence; ; ;
200.00	051-242-010-000	9434 VENTURI DR	COBB	0.251	R4XXX	Residential; Single family residence; ; ;
200.00	051-242-020-000	9426 VENTURI DR	COBB	0.266	R4XXX	Residential; Single family residence; ; ;
200.00	051-242-030-000	9380 VENTURI DR	COBB	0.269	R4XXX	Residential; Single family residence; ; ;
200.00	051-242-040-000	9370 VENTURI DR	COBB	0.27	R4XXX	Residential; Single family residence; ; ;
200.00	051-242-070-000	9350 VENTURI DR	COBB	0.547	R4XXM	Residential; Single family residence; ; ; Misc. Imps.
200.00	051-243-030-000	9290 FOX DR	COBB	0.586	R4XXX	Residential; Single family residence; ; ;
200.00	051-244-010-000	9234 FOX DR	COBB	0.329	R4XXX	Residential; Single family residence; ; ;
200.00	051-244-020-000	9268 FOX DR	COBB	0.351	R4XXM	Residential; Single family residence; ; ; Misc. Imps.
200.00	051-245-010-000	9229 FOX DR	COBB	0.364	R4XXM	Residential; Single family residence; ; ; Misc. Imps.
200.00	051-245-020-000	9255 FOX DR	COBB	0.349	R4XXX	Residential; Single family residence; ; ;
200.00	051-245-030-000	9273 FOX DR	COBB	0.341	R4XXM	Residential; Single family residence; ; ; Misc. Imps.
200.00	051-245-040-000	9285 FOX DR	COBB	0.354	R4XXX	Residential; Single family residence; ; ;
200.00	051-245-050-000	9297 FOX DR	COBB	0.339	R4XXX	Residential; Single family residence; ; ;
160.00	051-245-060-000	9319 FOX DR	COBB	0.266	RVXXX	Residential; Vacant; ; ;
200.00	051-245-070-000	9335 FOX DR	COBB	0.306	R4XXX	Residential; Single family residence; ; ;
200.00	051-245-080-000	9347 FOX DR	COBB	0.289	R4XXX	Residential; Single family residence; ; ;
200.00	051-245-090-000	9359 FOX DR	COBB	0.181	R4XXX	Residential; Single family residence; ; ;
200.00	051-245-100-000	9371 FOX DR	COBB	0.215	R4XXX	Residential; Single family residence; ; ;
160.00	051-245-110-000	9389 FOX DR	COBB	0.226	RVXXX	Residential; Vacant; ; ;
200.00	051-245-120-000	9437 FOX DR	COBB	0.204	R9XXM	Residential; Trailer site with imp.; ; ; Misc. Imps.
160.00	051-245-130-000	9451 FOX DR	COBB	0.232	RVXXX	Residential; Vacant; ; ;
200.00	051-251-010-000	9438 VENTURI DR	COBB	0.239	R4XXM	Residential; Single family residence; ; ; Misc. Imps.
200.00	051-251-020-000	9442 VENTURI DR	COBB	0.221	R4XXX	Residential; Single family residence; ; ;
200.00	051-251-030-000	9446 VENTURI DR	COBB	0.212	R4XXX	Residential; Single family residence; ; ;
200.00	051-251-040-000	9450 VENTURI DR	COBB	0.416	R4XXM	Residential; Single family residence; ; ; Misc. Imps.
200.00	051-251-050-000	9458 VENTURI DR	COBB	0.327	R4XXX	Residential; Single family residence; ; ;

## REPORT OF REAL PROPERTY SUBJECT TO SPECIAL TAX TO BE COLLECTED ON 2019-2020 COUNTY TAX ROLL

PROPOSED LEVY	APN	ADDRESS	CITY	PARCEL ACRE	USE DESCR CODE	USE DESCRIPTION
200.00	051-251-060-000	9468 VENTURI DR	COBB	0.33	R4XXX	Residential; Single family residence; ; ;
160.00	051-251-070-000	9478 VENTURI DR	COBB	0.309	RVXXX	Residential; Vacant; ; ;
160.00	051-251-080-000	9518 VENTURI DR	COBB	0.347	RVXXX	Residential; Vacant; ; ;
200.00	051-251-090-000	9532 VENTURI DR	COBB	0.538	R4XXX	Residential; Single family residence; ; ;
160.00	051-251-100-000	9554 VENTURI DR	COBB	0.412	RVXXX	Residential; Vacant; ; ;
160.00	051-251-110-000	9566 VENTURI DR	COBB	0.348	RVXXX	Residential; Vacant; ; ;
160.00	051-251-120-000	9580 VENTURI DR	COBB	0.359	RVXXX	Residential; Vacant; ; ;
160.00	051-251-130-000	9616 VENTURI DR	COBB	0.4	RVXXX	Residential; Vacant; ; ;
160.00	051-251-140-000	9636 VENTURI DR	COBB	0.465	RVXXX	Residential; Vacant; ; ;
160.00	051-251-150-000	9652 VENTURI DR	COBB	0.441	RVXXX	Residential; Vacant; ; ;
160.00	051-251-160-000	9670 VENTURI DR	COBB	0.461	RVXXX	Residential; Vacant; ; ;
200.00	051-252-030-000	9482 PAMELA DR	COBB	0.252	R4XXX	Residential; Single family residence; ; ;
200.00	051-252-040-000	9484 PAMELA DR	COBB	0.209	R4XXX	Residential; Single family residence; ; ;
160.00	051-252-050-000	9531 LASSEN DR	COBB	0.289	RVXXX	Residential; Vacant; ; ;
200.00	051-252-060-000	9517 LASSEN DR	COBB	0.243	R4XXX	Residential; Single family residence; ; ;
200.00	051-252-080-000	9483 LASSEN DR	COBB	0.332	R4XXM	Residential; Single family residence; ; ; Misc. Imps.
200.00	051-252-100-000	9439 VENTURI DR	COBB	0.544	R4XXM	Residential; Single family residence; ; ; Misc. Imps.
200.00	051-252-110-000	9466 PAMELA DR	COBB	0.544	RXXM	Residential; ; ; Misc. Imps.
200.00	051-253-030-000	9516 LASSEN DR	COBB	0.363	R4XXX	Residential; Single family residence; ; ;
200.00	051-253-040-000	9538 LASSEN DR	COBB	0.319	R4XXX	Residential; Single family residence; ; ;
200.00	051-253-080-000	9575 VENTURI DR	COBB	0.967	R4XXM	Residential; Single family residence; ; ; Misc. Imps.
200.00	051-253-090-000	9527 VENTURI DR	COBB	0.518	R7X7M	Residential; Multi-single; ; Single family residence; ; Misc. Imps.
160.00	051-261-020-000	9694 VENTURI DR	COBB	0.482	RVXXX	Residential; Vacant; ; ;
160.00	051-261-030-000	9726 VENTURI DR	COBB	0.459	R4XXX	Residential; Single family residence; ; ;
160.00	051-261-040-000	9736 VENTURI DR	COBB	0.352	RVXXX	Residential; Vacant; ; ;
200.00	051-262-010-000	9498 PAMELA DR	COBB	0.282	R4XXX	Residential; Single family residence; ; ;
160.00	051-262-020-000	9518 ELLIOTT DR	COBB	0.306	RVXXX	Residential; Vacant; ; ;
200.00	051-262-030-000	9528 ELLIOTT DR	COBB	0.328	R4XXX	Residential; Single family residence; ; ;
200.00	051-262-040-000	9543 LASSEN DR	COBB	0.287	R4XXX	Residential; Single family residence; ; ;
200.00	051-262-050-000	9561 LASSEN DR	COBB	0.345	R4XXX	Residential; Single family residence; ; ;
160.00	051-262-060-000	9538 ELLIOTT DR	COBB	0.396	RVXXX	Residential; Vacant; ; ;
200.00	051-262-070-000	9548 ELLIOTT DR	COBB	0.372	R4XXX	Residential; Single family residence; ; ;
160.00	051-262-080-000	9558 ELLIOTT DR	COBB	0.346	RVXXX	Residential; Vacant; ; ;
200.00	051-262-090-000	9591 LASSEN DR	COBB	0.362	R4XXX	Residential; Single family residence; ; ;
160.00	051-262-100-000	9578 ELLIOTT DR	COBB	0.395	RVXXX	Residential; Vacant; ; ;
200.00	051-263-010-000	9540 LASSEN DR	COBB	0.209	R4XXX	Residential; Single family residence; ; ;

## REPORT OF REAL PROPERTY SUBJECT TO SPECIAL TAX TO BE COLLECTED ON 2019-2020 COUNTY TAX ROLL

PROPOSED LEVY	APN	ADDRESS	CITY	PARCEL ACRE	USE DESCR CODE	USE DESCRIPTION
200.00	051-263-030-000	9560 LASSEN DR	COBB	0.262	R4XXM	Residential; Single family residence; ; ; Misc. Imps.
200.00	051-263-040-000	9572 LASSEN DR	COBB	0.291	R4XXM	Residential; Single family residence; ; ; Misc. Imps.
200.00	051-263-050-000	9584 LASSEN DR	COBB	0.307	R4XXX	Residential; Single family residence; ; ;
200.00	051-263-060-000	9612 LASSEN DR	COBB	0.276	R4XXM	Residential; Single family residence; ; ; Misc. Imps.
160.00	051-263-070-000	9626 LASSEN DR	COBB	0.302	RVXXX	Residential; Vacant; ; ;
200.00	051-263-080-000	9634 LASSEN DR	COBB	0.323	R4XXX	Residential; Single family residence; ; ;
200.00	051-263-090-000	9677 DRESBACH LN	COBB	0.228	R4XXX	Residential; Single family residence; ; ;
160.00	051-263-100-000	9665 DRESBACH LN	COBB	0.236	RVXXX	Residential; Vacant; ; ;
200.00	051-263-110-000	9647 DRESBACH LN	COBB	0.256	R4XXM	Residential; Single family residence; ; ; Misc. Imps.
200.00	051-263-120-000	9633 DRESBACH LN	COBB	0.299	R4XXX	Residential; Single family residence; ; ;
160.00	051-263-160-000	9579 CAROLYN DR	COBB	0.397	RVXXX	Residential; Vacant; ; ;
160.00	051-263-170-000	9615 DRESBACH LN	COBB	0.477	RVXXX	Residential; Vacant; ; ;
200.00	051-264-050-000	9674 CAROLYN DR	COBB	0.249	R4XXX	Residential; Single family residence; ; ;
200.00	051-264-060-000	9688 CAROLYN DR	COBB	0.257	R4XXX	Residential; Single family residence; ; ;
200.00	051-264-070-000	9698 CAROLYN DR	COBB	0.297	R4XXX	Residential; Single family residence; ; ;
200.00	051-264-080-000	9695 ELLIOTT DR	COBB	0.281	R4XXX	Residential; Single family residence; ; ;
160.00	051-264-090-000	9693 ELLIOTT DR	COBB	0.279	RVXXX	Residential; Vacant; ; ;
160.00	051-264-100-000	9689 ELLIOTT DR	COBB	0.262	RVXXX	Residential; Vacant; ; ;
160.00	051-264-110-000	9685 BOGGS LN	COBB	0.265	RVXXX	Residential; Vacant; ; ;
160.00	051-264-120-000	9681 ELLIOTT DR	COBB	0.263	R4XXX	Residential; Single family residence; ; ;
160.00	051-264-160-000	9643 VENTURI DR	COBB	0.327	RVXXX	Residential; Vacant; ; ;
160.00	051-264-180-000	9626 CAROLYN DR	COBB	0.923	RVXXX	Residential; Vacant; ; ;
160.00	051-265-030-000	9734 ELLIOTT DR	COBB	0.516	RVXXX	Residential; Vacant; ; ;
160.00	051-265-040-000	9740 ELLIOTT DR	COBB	0.552	RVXXX	Residential; Vacant; ; ;
160.00	051-265-050-000	9722 ELLIOTT DR	COBB	0.483	R4XXX	Residential; Single family residence; ; ;
160.00	051-265-060-000	9728 ELLIOTT DR	COBB	0.546	RVXXX	Residential; Vacant; ; ;
160.00	051-271-010-000	9569 ELLIOTT DR	COBB	0.258	RVXXX	Residential; Vacant; ; ;
200.00	051-271-020-000	9583 ELLIOTT DR	COBB	0.399	R4XXX	Residential; Single family residence; ; ;
160.00	051-271-030-000	9627 ELLIOTT DR	COBB	0.316	RVXXX	Residential; Vacant; ; ;
200.00	051-271-040-000	9639 ELLIOTT DR	COBB	0.342	R4XXX	Residential; Single family residence; ; ;
160.00	051-271-050-000	9647 ELLIOTT DR	COBB	0.305	RVXXX	Residential; Vacant; ; ;
200.00	051-271-060-000	9655 ELLIOTT DR	COBB	0.325	R4XXX	Residential; Single family residence; ; ;
200.00	051-271-070-000	9663 ELLIOTT DR	COBB	0.347	R4XXX	Residential; Single family residence; ; ;
200.00	051-271-080-000	9738 ST HELENA DR	COBB	0.36	R4XXX	Residential; Single family residence; ; ;
200.00	051-271-090-000	9714 ST HELENA DR	COBB	0.308	R4XXX	Residential; Single family residence; ; ;
160.00	051-271-100-000	9696 ST HELENA DR	COBB	0.33	RVXXX	Residential; Vacant; ; ;



## REPORT OF REAL PROPERTY SUBJECT TO SPECIAL TAX TO BE COLLECTED ON 2019-2020 COUNTY TAX ROLL

PROPOSED LEVY	APN	ADDRESS	CITY	PARCEL ACRE	USE DESCR CODE	USE DESCRIPTION
200.00	051-271-110-000	9672 ST HELENA DR	COBB	0.385	R4XXX	Residential; Single family residence; ; ;
200.00	051-271-120-000	9644 ST HELENA DR	COBB	0.382	R4XXX	Residential; Single family residence; ; ;
160.00	051-271-130-000	9626 ST HELENA DR	COBB	0.371	RVXXX	Residential; Vacant; ; ;
200.00	051-271-140-000	9598 ST HELENA DR	COBB	0.351	R4XXX	Residential; Single family residence; ; ;
160.00	051-271-150-000	9576 ST HELENA DR	COBB	0.282	RVXXX	Residential; Vacant; ; ;
200.00	051-271-160-000	9554 ST HELENA DR	COBB	0.341	R4XXX	Residential; Single family residence; ; ;
160.00	051-271-170-000	9530 ST HELENA DR	COBB	0.312	RVXXX	Residential; Vacant; ; ;
200.00	051-272-010-000	9523 ST HELENA DR	COBB	0.239	R4XXX	Residential; Single family residence; ; ;
160.00	051-272-020-000	9535 ST HELENA DR	COBB	0.256	RVXXX	Residential; Vacant; ; ;
200.00	051-272-030-000	9547 ST HELENA DR	COBB	0.29	R4XXX	Residential; Single family residence; ; ;
200.00	051-272-040-000	9565 ST HELENA DR	COBB	0.24	R4XXX	Residential; Single family residence; ; ;
200.00	051-272-050-000	9583 ST HELENA DR	COBB	0.334	R4XXX	Residential; Single family residence; ; ;
200.00	051-272-060-000	9615 ST HELENA DR	COBB	0.385	R4XXX	Residential; Single family residence; ; ;
200.00	051-272-070-000	9629 ST HELENA DR	COBB	0.533	R4XXX	Residential; Single family residence; ; ;
200.00	051-272-080-000	9651 ST HELENA DR	COBB	0.469	R4XXX	Residential; Single family residence; ; ;
200.00	051-272-090-000	9669 ST HELENA DR	COBB	0.411	R4XXX	Residential; Single family residence; ; ;
200.00	051-272-100-000	9685 ST HELENA DR	COBB	0.462	R4XXM	Residential; Single family residence; ; ; Misc. Imps.
160.00	051-272-110-000	9713 ST HELENA DR	COBB	0.819	RVXXX	Residential; Vacant; ; ;
160.00	051-272-120-000	9721 ST HELENA DR	COBB	0.406	RVXXX	Residential; Vacant; ; ;
200.00	051-281-020-000	9457 FOX DR	COBB	26.437	RVXXX	Residential; Vacant; ; ;
170.00	051-281-030-000	9213 FOX DR	COBB	1.447	RVXXX	Residential; Vacant; ; ;
170.00	051-281-040-000	9060 BLEUSS CT	COBB	2.265	RVXXX	Residential; Vacant; ; ;
200.00	051-291-010-000	9227 BLEUSS WY	COBB	53.401	RVXXX	Residential; Vacant; ; ;
200.00	051-301-010-000	9032 FOX DR	COBB	1.017	R4XXM	Residential; Single family residence; ; ; Misc. Imps.
200.00	051-301-020-000	8902 FOX DR	COBB	1.003	R4XXX	Residential; Single family residence; ; ;
200.00	051-301-030-000	8862 FOX DR	COBB	1.024	R4XXX	Residential; Single family residence; ; ;
200.00	051-301-040-000	8802 FOX DR	COBB	0.987	R4XXX	Residential; Single family residence; ; ;
200.00	051-301-050-000	8800 FOX DR	COBB	1.175	R4XXM	Residential; Single family residence; ; ; Misc. Imps.
170.00	051-301-060-000	9072 FOX DR	COBB	1.01	RVXXX	Residential; Vacant; ; ;
170.00	051-301-070-000	9132 FOX DR	COBB	1.011	RVXXX	Residential; Vacant; ; ;
200.00	051-301-080-000	9172 FOX DR	COBB	1.189	R4XXX	Residential; Single family residence; ; ;
200.00	051-301-090-000	9202 FOX DR	COBB	1.4	R4XXM	Residential; Single family residence; ; ; Misc. Imps.
200.00	051-301-100-000	14225 REGINA WY	COBB	1.555	R4XXM	Residential; Single family residence; ; ; Misc. Imps.
200.00	051-302-010-000	9183 FOX DR	COBB	1.086	R4XXX	Residential; Single family residence; ; ;
200.00	051-302-020-000	9153 FOX DR	COBB	1.929	R4XXX	Residential; Single family residence; ; ;
200.00	051-302-030-000	9123 FOX DR	COBB	2.386	R4XXX	Residential; Single family residence; ; ;

## REPORT OF REAL PROPERTY SUBJECT TO SPECIAL TAX TO BE COLLECTED ON 2019-2020 COUNTY TAX ROLL

PROPOSED LEVY	APN	ADDRESS	CITY	PARCEL ACRE	USE DESCR CODE	USE DESCRIPTION
170.00	051-302-040-000	9093 FOX DR	COBB	1.047	RVXXX	Residential; Vacant; ; ;
200.00	051-302-050-000	9063 FOX DR	COBB	1.002	R4XXX	Residential; Single family residence; ; ;
200.00	051-302-060-000	9033 FOX DR	COBB	0.992	R4XXX	Residential; Single family residence; ; ;
170.00	051-302-070-000	9003 FOX DR	COBB	1.044	RVXXX	Residential; Vacant; ; ;
200.00	051-302-080-000	8973 FOX DR	COBB	1.226	R4XXM	Residential; Single family residence; ; ; Misc. Imps.
200.00	051-302-090-000	8943 FOX DR	COBB	1.079	R4XXM	Residential; Single family residence; ; ; Misc. Imps.
200.00	051-302-100-000	8913 FOX DR	COBB	1.014	R4XXM	Residential; Single family residence; ; ; Misc. Imps.
200.00	051-302-110-000	8893 FOX DR	COBB	1.004	R4XXM	Residential; Single family residence; ; ; Misc. Imps.
200.00	051-302-120-000	8863 FOX DR	COBB	1.03	R4XXM	Residential; Single family residence; ; ; Misc. Imps.
170.00	051-302-130-000	8833 FOX DR	COBB	1.014	RVXXX	Residential; Vacant; ; ;
200.00	051-302-140-000	8803 FOX DR	COBB	0.983	R4XXM	Residential; Single family residence; ; ; Misc. Imps.
200.00	051-302-150-000	8773 FOX DR	COBB	1.028	R4XXX	Residential; Single family residence; ; ;
200.00	051-302-160-000	8743 FOX DR	COBB	1.029	R4XXM	Residential; Single family residence; ; ; Misc. Imps.
170.00	051-302-170-000	8713 FOX DR	COBB	1.007	RVXXX	Residential; Vacant; ; ;
200.00	051-302-180-000	8693 FOX DR	COBB	1.197	R4XXM	Residential; Single family residence; ; ; Misc. Imps.
170.00	051-303-010-000	14164 REGINA WY	COBB	1.151	RVXXX	Residential; Vacant; ; ;
200.00	051-303-020-000	14214 REGINA WY	COBB	1.06	R4XXM	Residential; Single family residence; ; ; Misc. Imps.
200.00	051-303-030-000	14274 REGINA WY	COBB	1.048	R4XXX	Residential; Single family residence; ; ;
170.00	051-311-010-000	8663 FOX DR	COBB	1.27	RVXXX	Residential; Vacant; ; ;
200.00	051-311-030-000	8632 FOX DR	COBB	0.987	R4XXM	Residential; Single family residence; ; ; Misc. Imps.
200.00	051-311-040-000	8662 FOX DR	COBB	1.151	R4XXM	Residential; Single family residence; ; ; Misc. Imps.
170.00	051-311-050-000	9314 FOX DR	COBB	1.49	RVXXX	Residential; Vacant; ; ;
170.00	051-311-060-000	8633 FOX DR	COBB	2.897	RVXXX	Residential; Vacant; ; ;
200.00	051-311-070-000	14085 NELSON LN	COBB	3.768	R4XXX	Residential; Single family residence; ; ;
180.00	051-311-080-000	14015 NELSON LN	COBB	5.784	RVXXX	Residential; Vacant; ; ;
160.00	052-011-010-000	13553 VIEW RD	COBB	0.416	RVXXX	Residential; Vacant; ; ;
160.00	052-011-020-000	13581 VIEW RD	COBB	0.504	RVXXX	Residential; Vacant; ; ;
160.00	052-011-030-000	13751 VIEW RD	COBB	0.966	RVXXX	Residential; Vacant; ; ;
160.00	052-012-030-000	13591 VIEW RD	COBB	0.404	RVXXX	Residential; Vacant; ; ;
160.00	052-012-040-000	13627 VIEW RD	COBB	0.421	RVXXX	Residential; Vacant; ; ;
160.00	052-012-050-000	13669 VIEW RD	COBB	0.306	RVXXX	Residential; Vacant; ; ;
160.00	052-012-080-000	13671 ADAMS SPRINGS DR	COBB	0.355	RVXXX	Residential; Vacant; ; ;
160.00	052-012-090-000	13643 ADAMS SPRINGS DR	COBB	0.329	RVXXX	Residential; Vacant; ; ;
160.00	052-012-100-000	13635 ADAMS SPRINGS DR	COBB	0.369	RVXXX	Residential; Vacant; ; ;
160.00	052-012-110-000	13581 ADAMS SPRINGS DR	COBB	0.371	RVXXX	Residential; Vacant; ; ;
160.00	052-012-120-000	13573 ADAMS SPRINGS DR	COBB	0.457	R4XXX	Residential; Single family residence; ; ;

## REPORT OF REAL PROPERTY SUBJECT TO SPECIAL TAX TO BE COLLECTED ON 2019-2020 COUNTY TAX ROLL

PROPOSED LEVY	APN	ADDRESS	CITY	PARCEL ACRE	USE DESCR CODE	USE DESCRIPTION
200.00	052-012-130-000	13529 PRATHER WY	COBB	0.51	R4XXM	Residential; Single family residence; ; ; Misc. Imps.
160.00	052-012-140-000	13463 PRATHER WY	COBB	0.524	RVXXX	Residential; Vacant; ; ;
160.00	052-012-150-000	13711 PRATHER WY	COBB	0.782	R4XXX	Residential; Single family residence; ; ;
200.00	052-012-160-000	13543 PRATHER WY	COBB	1.229	R4XXX	Residential; Single family residence; ; ;
200.00	052-013-010-000	13528 ADAMS SPRINGS DR	COBB	0.582	R4XXX	Residential; Single family residence; ; ;
160.00	052-013-020-000	13546 ADAMS SPRINGS DR	COBB	0.42	RVXXX	Residential; Vacant; ; ;
200.00	052-013-030-000	13652 ADAMS SPRINGS DR	COBB	1.156	R4XXM	Residential; Single family residence; ; ; Misc. Imps.
160.00	052-013-040-000	13676 ADAMS SPRINGS DR	COBB	0.386	RVXXX	Residential; Vacant; ; ;
160.00	052-013-050-000	13724 ADAMS SPRINGS DR	COBB	0.38	RVXXX	Residential; Vacant; ; ;
160.00	052-013-060-000	13746 ADAMS SPRINGS DR	COBB	0.356	R4XXX	Residential; Single family residence; ; ;
160.00	052-013-070-000	13780 ADAMS SPRINGS DR	COBB	0.354	RVXXX	Residential; Vacant; ; ;
200.00	052-021-010-000	13190 ADAMS SPRINGS DR	COBB	0.61795	R4XXX	Residential; Single family residence; ; ;
160.00	052-022-010-000	13211 ADAMS SPRINGS DR	COBB	0.644	NXXXM	Recreational; ; ; ; Misc. Imps.
160.00	052-022-020-000	13331 PRATHER WY	COBB	0.613	RVXXX	Residential; Vacant; ; ;
160.00	052-022-030-000	13341 PRATHER WY	COBB	0.67	R4XXX	Residential; Single family residence; ; ;
160.00	052-022-040-000	13265 ADAMS SPRINGS DR	COBB	0.608	RVXXX	Residential; Vacant; ; ;
160.00	052-022-050-000	13353 ADAMS SPRINGS DR	COBB	0.581	RVXXX	Residential; Vacant; ; ;
160.00	052-022-060-000	13387 STATE HWY 175	COBB	0.729	RVXXX	Residential; Vacant; ; ;
160.00	052-022-070-000	13433 STATE HWY 175	COBB	0.836	RVXXX	Residential; Vacant; ; ;
160.00	052-022-080-000	13473 STATE HWY 175	COBB	0.603	RVXXX	Residential; Vacant; ; ;
160.00	052-022-090-000	13473 PRATHER WY	COBB	0.591	RVXXX	Residential; Vacant; ; ;
160.00	052-022-100-000	13451 PRATHER WY	COBB	0.506	RVXXF	Residential; Vacant; ; ; Walnuts
200.00	052-022-110-000	13377 PRATHER WY	COBB	0.6	R4XXX	Residential; Single family residence; ; ;
200.00	052-022-120-000	13355 PRATHER WY	COBB	0.41	R4XXX	Residential; Single family residence; ; ;
160.00	052-023-030-000	13421 PRATHER CT	COBB	0.622	RXXXM	Residential; ; ; ; Misc. Imps.
160.00	052-023-050-000	13483 PRATHER CT	COBB	0.571	RVXXX	Residential; Vacant; ; ;
160.00	052-023-060-000	13523 PRATHER CT	COBB	0.613	RVXXX	Residential; Vacant; ; ;
200.00	052-023-070-000	13371 PRATHER WY	COBB	1.346	R4XXM	Residential; Single family residence; ; ; Misc. Imps.
170.00	052-024-010-000	13209 ADAMS SPRINGS DR	COBB	1.885	NXXXM	Recreational; ; ; ; Misc. Imps.
200.00	052-031-010-000	13450 ADAMS SPRINGS DR	COBB	0.963	R4XXM	Residential; Single family residence; ; ; Misc. Imps.
160.00	052-032-010-000	13536 MINERAL SPRINGS LN	COBB	0.35	RVXXX	Residential; Vacant; ; ;
160.00	052-032-020-000	13458 MINERAL SPRINGS LN	COBB	0.363	RVXXX	Residential; Vacant; ; ;
160.00	052-032-030-000	13426 MINERAL SPRINGS LN	COBB	0.413	RVXXX	Residential; Vacant; ; ;
160.00	052-032-040-000	13448 CANYON WY	COBB	0.29	RVXXX	Residential; Vacant; ; ;
160.00	052-032-050-000	13432 CANYON WY	COBB	0.39	RVXXX	Residential; Vacant; ; ;
160.00	052-032-060-000	13420 CANYON WY	COBB	0.44	RVXXX	Residential; Vacant; ; ;

## REPORT OF REAL PROPERTY SUBJECT TO SPECIAL TAX TO BE COLLECTED ON 2019-2020 COUNTY TAX ROLL

PROPOSED LEVY	APN	ADDRESS	CITY	PARCEL ACRE	USE DESCR CODE	USE DESCRIPTION
160.00	052-032-070-000	13416 CANYON WY	COBB	0.493	RVXXX	Residential; Vacant; ; ;
160.00	052-032-080-000	13408 CANYON WY	COBB	0.652	RVXXX	Residential; Vacant; ; ;
160.00	052-032-090-000	13386 MINERAL SPRINGS LN	COBB	0.343	RVXXX	Residential; Vacant; ; ;
160.00	052-032-100-000	13370 ADAMS SPRINGS CT	COBB	0.312	RVXXX	Residential; Vacant; ; ;
200.00	052-032-110-000	13348 ADAMS SPRINGS CT	COBB	0.381	R4XXX	Residential; Single family residence; ; ;
160.00	052-032-120-000	13330 ADAMS SPRINGS CT	COBB	0.627	RVXXX	Residential; Vacant; ; ;
160.00	052-032-130-000	13322 ADAMS SPRINGS CT	COBB	0.418	RVXXX	Residential; Vacant; ; ;
160.00	052-032-140-000	13316 ADAMS SPRINGS CT	COBB	0.311	RVXXX	Residential; Vacant; ; ;
200.00	052-032-150-000	13310 ADAMS SPRINGS DR	COBB	0.331	R4XXM	Residential; Single family residence; ; ; Misc. Imps.
160.00	052-033-010-000	13555 CANYON WY	COBB	0.467	RVXXX	Residential; Vacant; ; ;
160.00	052-033-020-000	13491 CANYON WY	COBB	0.53	RVXXX	Residential; Vacant; ; ;
160.00	052-041-030-000	14433 SNEAD DR	COBB	0.492	RVXXX	Residential; Vacant; ; ;
160.00	052-041-040-000	14461 SNEAD DR	COBB	0.368	R4XXM	Residential; Single family residence; ; ; Misc. Imps.
200.00	052-041-050-000	14477 SNEAD DR	COBB	0.309	R4XXM	Residential; Single family residence; ; ; Misc. Imps.
160.00	052-041-060-000	14533 SNEAD DR	COBB	0.242	RVXXX	Residential; Vacant; ; ;
200.00	052-041-070-000	14555 SNEAD DR	COBB	0.258	R4XXX	Residential; Single family residence; ; ;
200.00	052-041-080-000	14579 SNEAD DR	COBB	0.336	R4XXM	Residential; Single family residence; ; ; Misc. Imps.
160.00	052-042-010-000	14190 SNEAD DR	COBB	0.28	RVXXX	Residential; Vacant; ; ;
160.00	052-042-020-000	14222 SNEAD DR	COBB	0.258	RVXXX	Residential; Vacant; ; ;
200.00	052-042-030-000	14236 SNEAD DR	COBB	0.286	R4XXX	Residential; Single family residence; ; ;
160.00	052-042-040-000	13272 SNEAD DR	COBB	0.311	RVXXX	Residential; Vacant; ; ;
160.00	052-042-090-000	14456 SNEAD DR	COBB	0.25	RVXXX	Residential; Vacant; ; ;
160.00	052-042-100-000	14472 SNEAD DR	COBB	0.223	RVXXX	Residential; Vacant; ; ;
160.00	052-042-110-000	14526 SNEAD DR	COBB	0.263	RVXXX	Residential; Vacant; ; ;
160.00	052-042-120-000	14544 SNEAD DR	COBB	0.29	RVXXX	Residential; Vacant; ; ;
160.00	052-042-130-000	14568 SNEAD DR	COBB	0.617	RVXXX	Residential; Vacant; ; ;
160.00	052-042-140-000	14650 SNEAD DR	COBB	0.816	RVXXX	Residential; Vacant; ; ;
160.00	052-042-150-000	14340 SNEAD DR	COBB	0.561	RVXXX	Residential; Vacant; ; ;
160.00	052-042-160-000	14432 SNEAD DR	COBB	0.277	RVXXX	Residential; Vacant; ; ;
200.00	052-042-170-000	14326 SNEAD DR	COBB	0.519	RXXXXM	Residential; ; ; ; Misc. Imps.
160.00	052-042-180-000	14360 SNEAD DR	COBB	0.294	RVXXX	Residential; Vacant; ; ;
160.00	052-051-010-000	14054 HOGAN HILL LN	COBB	0.69	RVXXX	Residential; Vacant; ; ;
160.00	052-051-020-000	14028 HOGAN HILL LN	COBB	0.417	RVXXX	Residential; Vacant; ; ;
160.00	052-051-030-000	13966 JONES CT	COBB	0.419	RVXXX	Residential; Vacant; ; ;
160.00	052-051-040-000	13940 JONES CT	COBB	0.344	RVXXX	Residential; Vacant; ; ;
160.00	052-051-050-000	13876 JONES CT	COBB	0.479	RVXXX	Residential; Vacant; ; ;

## REPORT OF REAL PROPERTY SUBJECT TO SPECIAL TAX TO BE COLLECTED ON 2019-2020 COUNTY TAX ROLL

PROPOSED LEVY	APN	ADDRESS	CITY	PARCEL ACRE	USE DESCR CODE	USE DESCRIPTION
160.00	052-051-060-000	13872 JONES CT	COBB	0.402	RVXXX	Residential; Vacant; ; ;
160.00	052-051-070-000	13866 JONES CT	COBB	0.412	RVXXX	Residential; Vacant; ; ;
160.00	052-051-080-000	9975 HARRINGTON FLAT RD	LOCH LOMOND	0.407	RVXXX	Residential; Vacant; ; ;
200.00	052-051-090-000	13930 CASENTINI DR	COBB	0.456	R4XXX	Residential; Single family residence; ; ;
160.00	052-051-100-000	13958 CASENTINI DR	COBB	0.377	RVXXX	Residential; Vacant; ; ;
160.00	052-051-110-000	13980 CASENTINI DR	COBB	0.381	RVXXX	Residential; Vacant; ; ;
160.00	052-051-120-000	14042 CASENTINI DR	COBB	0.446	RVXXX	Residential; Vacant; ; ;
160.00	052-051-130-000	14056 CASENTINI DR	COBB	0.49	RVXXX	Residential; Vacant; ; ;
160.00	052-051-140-000	14082 CASENTINI DR	COBB	0.376	RVXXX	Residential; Vacant; ; ;
160.00	052-051-150-000	14122 CASENTINI DR	COBB	0.374	RVXXX	Residential; Vacant; ; ;
160.00	052-051-160-000	14136 CASENTINI DR	COBB	0.36	RXXXXM	Residential; ; ; ; Misc. Imps.
160.00	052-051-170-000	14148 CASENTINI DR	COBB	0.333	RVXXX	Residential; Vacant; ; ;
160.00	052-051-180-000	14160 CASENTINI DR	COBB	0.318	RVXXX	Residential; Vacant; ; ;
160.00	052-051-210-000	14163 HOGAN HILL LN	COBB	0.3	RVXXX	Residential; Vacant; ; ;
200.00	052-051-220-000	14097 HOGAN HILL LN	COBB	0.306	R4XXX	Residential; Single family residence; ; ;
200.00	052-051-250-000	14045 HOGAN HILL LN	COBB	0.365	R4XXX	Residential; Single family residence; ; ;
160.00	052-051-280-000	14011 HOGAN HILL LN	COBB	0.495	RVXXX	Residential; Vacant; ; ;
200.00	052-051-290-000	13989 HOGAN HILL LN	COBB	0.32	R4XXXM	Residential; Single family residence; ; ; Misc. Imps.
160.00	052-051-300-000	13971 JONES CT	COBB	0.34	RVXXX	Residential; Vacant; ; ;
200.00	052-051-310-000	14063 HOGAN HILL LN	COBB	0.655	R4XXX	Residential; Single family residence; ; ;
200.00	052-051-320-000	14033 HOGAN HILL LN	COBB	0.902	RXXXXM	Residential; ; ; ; Misc. Imps.
200.00	052-051-330-000	14172 CASENTINI DR	COBB	0.642	R4XXX	Residential; Single family residence; ; ;
160.00	052-061-010-000	9880 PALMER CT	COBB	0.48	RVXXX	Residential; Vacant; ; ;
160.00	052-061-020-000	9920 PALMER CT	COBB	0.46	RVXXX	Residential; Vacant; ; ;
200.00	052-061-030-000	9946 PALMER CT	COBB	0.476	R4XXXM	Residential; Single family residence; ; ; Misc. Imps.
160.00	052-061-040-000	9960 PALMER CT	COBB	0.421	RVXXX	Residential; Vacant; ; ;
160.00	052-061-050-000	9978 PALMER CT	COBB	0.33	RVXXX	Residential; Vacant; ; ;
160.00	052-061-060-000	9971 PALMER CT	COBB	0.377	RVXXX	Residential; Vacant; ; ;
160.00	052-061-070-000	9963 PALMER CT	COBB	0.481	RVXXX	Residential; Vacant; ; ;
160.00	052-061-080-000	9951 PALMER CT	COBB	0.353	RVXXX	Residential; Vacant; ; ;
160.00	052-061-090-000	9937 PALMER CT	COBB	0.316	RVXXX	Residential; Vacant; ; ;
160.00	052-061-100-000	9921 PALMER CT	COBB	0.357	RVXXX	Residential; Vacant; ; ;
160.00	052-061-110-000	9879 PALMER CT	COBB	0.413	RVXXX	Residential; Vacant; ; ;
160.00	052-061-120-000	9851 PALMER DR	COBB	0.397	RVXXX	Residential; Vacant; ; ;
160.00	052-061-130-000	9843 PALMER DR	COBB	0.36	RVXXX	Residential; Vacant; ; ;
160.00	052-061-140-000	9838 HARRINGTON FLAT RD	LOCH LOMOND	0.338	RVXXX	Residential; Vacant; ; ;

## REPORT OF REAL PROPERTY SUBJECT TO SPECIAL TAX TO BE COLLECTED ON 2019-2020 COUNTY TAX ROLL

PROPOSED LEVY	APN	ADDRESS	CITY	PARCEL ACRE	USE DESCR CODE	USE DESCRIPTION
160.00	052-061-150-000	9858 HARRINGTON FLAT RD	LOCH LOMOND	0.352	RVXXX	Residential; Vacant; ; ;
160.00	052-061-160-000	9880 HARRINGTON FLAT RD	LOCH LOMOND	0.447	RXXXM	Residential; ; ; ; Misc. Imps.
160.00	052-061-170-000	9914 CREEK VIEW DR	COBB	0.334	RVXXX	Residential; Vacant; ; ;
160.00	052-061-180-000	9930 CREEK VIEW DR	COBB	0.362	RVXXX	Residential; Vacant; ; ;
160.00	052-061-190-000	9950 CREEK VIEW DR	COBB	0.427	RVXXX	Residential; Vacant; ; ;
160.00	052-061-200-000	9980 CREEK VIEW DR	COBB	0.434	RVXXX	Residential; Vacant; ; ;
160.00	052-061-210-000	10022 CREEK VIEW DR	COBB	0.483	RVXXX	Residential; Vacant; ; ;
160.00	052-061-220-000	10038 CREEK VIEW DR	COBB	0.503	RVXXX	Residential; Vacant; ; ;
160.00	052-062-010-000	9944 CREEK VIEW DR	COBB	0.697	RVXXX	Residential; Vacant; ; ;
160.00	052-062-020-000	9976 CREEK VIEW DR	COBB	0.593	RVXXX	Residential; Vacant; ; ;
200.00	052-062-030-000	10008 CREEK VIEW DR	COBB	0.562	R4XXX	Residential; Single family residence; ; ;
160.00	052-062-040-000	10016 CREEK VIEW DR	COBB	0.773	RVXXX	Residential; Vacant; ; ;
160.00	052-062-050-000	10028 CREEK VIEW DR	COBB	0.577	RVXXX	Residential; Vacant; ; ;
160.00	052-062-060-000	10034 CREEK VIEW DR	COBB	0.659	RVXXX	Residential; Vacant; ; ;
160.00	052-062-070-000	10044 CREEK VIEW DR	COBB	0.49	RVXXX	Residential; Vacant; ; ;
160.00	052-071-010-000	9634 PALMER DR	COBB	0.362	RVXXX	Residential; Vacant; ; ;
160.00	052-071-020-000	9650 PALMER DR	COBB	0.355	RVXXX	Residential; Vacant; ; ;
160.00	052-071-030-000	9672 PALMER DR	COBB	0.409	RVXXX	Residential; Vacant; ; ;
160.00	052-071-040-000	9688 PALMER DR	COBB	0.415	RVXXX	Residential; Vacant; ; ;
160.00	052-071-050-000	9718 PALMER DR	COBB	0.451	RVXXX	Residential; Vacant; ; ;
160.00	052-071-060-000	9732 PALMER DR	COBB	0.513	RVXXX	Residential; Vacant; ; ;
160.00	052-071-070-000	9746 PALMER DR	COBB	0.467	RVXXX	Residential; Vacant; ; ;
160.00	052-071-080-000	9768 PALMER DR	COBB	0.555	RVXXX	Residential; Vacant; ; ;
160.00	052-071-090-000	9780 PALMER DR	COBB	0.454	RVXXX	Residential; Vacant; ; ;
160.00	052-071-100-000	9834 PALMER DR	COBB	0.446	RVXXX	Residential; Vacant; ; ;
200.00	052-071-110-000	9848 PALMER DR	COBB	0.481	R4XXX	Residential; Single family residence; ; ;
200.00	052-072-010-000	9630 HARRINGTON FLAT RD	LOCH LOMOND	0.277	R4XXX	Residential; Single family residence; ; ;
160.00	052-072-020-000	9628 PALMER DR	COBB	0.262	RVXXX	Residential; Vacant; ; ;
200.00	052-073-010-000	9631 PALMER DR	COBB	0.265	R4XXX	Residential; Single family residence; ; ;
200.00	052-073-020-000	9627 PALMER DR	COBB	0.288	R4XXX	Residential; Single family residence; ; ;
160.00	052-073-030-000	9663 PALMER DR	COBB	0.438	RVXXX	Residential; Vacant; ; ;
160.00	052-073-040-000	9681 PALMER DR	COBB	0.547	RVXXX	Residential; Vacant; ; ;
160.00	052-073-050-000	9715 PALMER DR	COBB	0.423	RVXXX	Residential; Vacant; ; ;
160.00	052-073-060-000	9729 PALMER DR	COBB	0.317	RVXXX	Residential; Vacant; ; ;
160.00	052-073-070-000	9741 PALMER DR	COBB	0.367	RVXXX	Residential; Vacant; ; ;
160.00	052-073-080-000	9763 PALMER DR	COBB	0.363	RVXXX	Residential; Vacant; ; ;

## REPORT OF REAL PROPERTY SUBJECT TO SPECIAL TAX TO BE COLLECTED ON 2019-2020 COUNTY TAX ROLL

PROPOSED LEVY	APN	ADDRESS	CITY	PARCEL ACRE	USE DESCR CODE	USE DESCRIPTION
160.00	052-073-110-000	9831 PALMER DR	COBB	0.343	RVXXX	Residential; Vacant; ; ;
160.00	052-073-120-000	9818 HARRINGTON FLAT RD	LOCH LOMOND	0.373	RVXXX	Residential; Vacant; ; ;
160.00	052-073-130-000	9782 HARRINGTON FLAT RD	LOCH LOMOND	0.362	RVXXX	Residential; Vacant; ; ;
200.00	052-073-140-000	9764 HARRINGTON FLAT RD	LOCH LOMOND	0.399	R4XXX	Residential; Single family residence; ; ;
200.00	052-073-150-000	9748 HARRINGTON FLAT RD	LOCH LOMOND	0.451	R4XXX	Residential; Single family residence; ; ;
160.00	052-073-160-000	9728 HARRINGTON FLAT RD	LOCH LOMOND	0.288	RVXXX	Residential; Vacant; ; ;
200.00	052-073-170-000	9712 HARRINGTON FLAT RD	LOCH LOMOND	0.301	R4XXX	Residential; Single family residence; ; ;
160.00	052-073-180-000	9696 HARRINGTON FLAT RD	LOCH LOMOND	0.28	RVXXX	Residential; Vacant; ; ;
200.00	052-073-190-000	9680 HARRINGTON FLAT RD	LOCH LOMOND	0.347	R9XXT	Residential; Trailer site with imp.; ; ; Trailer on site
160.00	052-073-200-000	9660 HARRINGTON FLAT RD	LOCH LOMOND	0.304	RVXXX	Residential; Vacant; ; ;
160.00	052-073-210-000	9640 HARRINGTON FLAT RD	LOCH LOMOND	0.303	RVXXX	Residential; Vacant; ; ;
200.00	052-073-220-000	9777 PALMER DR	COBB	0.695	R4XXM	Residential; Single family residence; ; ; Misc. Imps.
160.00	052-081-010-000	9791 VENTURI DR	COBB	0.369	RVXXX	Residential; Vacant; ; ;
200.00	052-081-020-000	9795 VENTURI DR	COBB	0.374	R4XXX	Residential; Single family residence; ; ;
200.00	052-081-030-000	9799 VENTURI DR	COBB	0.4	R4XXX	Residential; Single family residence; ; ;
160.00	052-082-010-000	9822 VENTURI DR	COBB	0.278	R4XXX	Residential; Single family residence; ; ;
160.00	052-082-020-000	9830 VENTURI DR	COBB	0.272	RVXXX	Residential; Vacant; ; ;
160.00	052-082-030-000	9836 VENTURI DR	COBB	0.229	RVXXX	Residential; Vacant; ; ;
160.00	052-082-040-000	14659 LEMA LN	COBB	0.361	R4XXM	Residential; Single family residence; ; ; Misc. Imps.
160.00	052-082-050-000	14627 LEMA LN	COBB	0.235	R4XXX	Residential; Single family residence; ; ;
160.00	052-082-060-000	14569 LEMA LN	COBB	0.235	R4XXX	Residential; Single family residence; ; ;
200.00	052-082-070-000	14557 LEMA LN	COBB	0.258	R9XXT	Residential; Trailer site with imp.; ; ; Trailer on site
200.00	052-083-020-000	14572 LEMA LN	COBB	0.415	RXXXXM	Residential; ; ; ; Misc. Imps.
160.00	052-083-030-000	14636 LEMA LN	COBB	0.403	R4XXX	Residential; Single family residence; ; ;
160.00	052-083-040-000	14670 LEMA LN	COBB	0.465	R4XXX	Residential; Single family residence; ; ;
160.00	052-083-050-000	14688 LEMA LN	COBB	0.396	R4XXM	Residential; Single family residence; ; ; Misc. Imps.
200.00	052-083-060-000	14715 EMERFORD RD	COBB	0.284	R4XXX	Residential; Single family residence; ; ;
160.00	052-091-030-000	9771 VENTURI DR	COBB	0.428	R4XXX	Residential; Single family residence; ; ;
160.00	052-091-040-000	9777 VENTURI DR	COBB	0.512	RVXXX	Residential; Vacant; ; ;
160.00	052-091-050-000	9781 VENTURI DR	COBB	0.589	RXXXXM	Residential; ; ; ; Misc. Imps.
160.00	052-091-060-000	9785 VENTURI DR	COBB	0.532	R4XXX	Residential; Single family residence; ; ;
200.00	052-091-070-000	9789 VENTURI DR	COBB	0.431	R4XXX	Residential; Single family residence; ; ;
200.00	052-091-080-000	9767 VENTURI DR	COBB	0.724	R4XXX	Residential; Single family residence; ; ;
160.00	052-092-010-000	9780 VENTURI DR	COBB	0.364	RVXXX	Residential; Vacant; ; ;
160.00	052-092-020-000	9802 VENTURI DR	COBB	0.416	R4XXX	Residential; Single family residence; ; ;
160.00	052-092-030-000	9806 VENTURI DR	COBB	0.489	R4XXX	Residential; Single family residence; ; ;

## REPORT OF REAL PROPERTY SUBJECT TO SPECIAL TAX TO BE COLLECTED ON 2019-2020 COUNTY TAX ROLL

PROPOSED LEVY	APN	ADDRESS	CITY	PARCEL ACRE	USE DESCR CODE	USE DESCRIPTION
160.00	052-092-040-000	9816 VENTURI DR	COBB	0.485	R4XXM	Residential; Single family residence; ; ; Misc. Imps.
160.00	052-092-050-000	14461 LEMA LN	COBB	0.291	RVXXX	Residential; Vacant; ; ;
200.00	052-092-080-000	14395 LEMA LN	COBB	0.72	R4XXX	Residential; Single family residence; ; ;
160.00	052-093-010-000	14344 LEMA LN	COBB	0.279	RVXXX	Residential; Vacant; ; ;
160.00	052-093-020-000	14376 NELSON CT	COBB	0.317	R4XXX	Residential; Single family residence; ; ;
160.00	052-093-030-000	14378 NELSON CT	COBB	0.351	R4XXX	Residential; Single family residence; ; ;
200.00	052-093-060-000	14381 NELSON CT	COBB	0.411	R4XXX	Residential; Single family residence; ; ;
160.00	052-093-070-000	14379 NELSON CT	COBB	0.311	R4XXX	Residential; Single family residence; ; ;
200.00	052-093-080-000	14377 NELSON CT	COBB	0.318	R4XXM	Residential; Single family residence; ; ; Misc. Imps.
200.00	052-093-090-000	14375 NELSON CT	COBB	0.352	R4XXX	Residential; Single family residence; ; ;
200.00	052-093-100-000	14373 NELSON CT	COBB	0.279	R9XXT	Residential; Trailer site with imp.; ; ; Trailer on site
200.00	052-093-110-000	14472 LEMA LN	COBB	0.308	R4XXX	Residential; Single family residence; ; ;
160.00	052-093-120-000	14490 LEMA LN	COBB	0.291	RVXXX	Residential; Vacant; ; ;
200.00	052-093-140-000	14380 NELSON CT	COBB	0.743	R4XXX	Residential; Single family residence; ; ;
160.00	052-093-150-000	14548 LEMA LN	COBB	0.60983	RVXXX	Residential; Vacant; ; ;
160.00	052-101-010-000	14135 NELSON LN	COBB	0.921	RVXXX	Residential; Vacant; ; ;
160.00	052-101-020-000	14153 LEMA LN	COBB	0.385	RVXXX	Residential; Vacant; ; ;
160.00	052-101-030-000	14177 LEMA LN	COBB	0.535	RVXXX	Residential; Vacant; ; ;
160.00	052-101-040-000	14225 LEMA LN	COBB	0.608	RVXXX	Residential; Vacant; ; ;
160.00	052-101-050-000	14249 LEMA LN	COBB	0.551	RVXXX	Residential; Vacant; ; ;
200.00	052-101-060-000	14281 LEMA LN	COBB	0.427	R4XXX	Residential; Single family residence; ; ;
160.00	052-101-070-000	14353 LEMA LN	COBB	0.432	RVXXX	Residential; Vacant; ; ;
160.00	052-101-080-000	14371 LEMA LN	COBB	0.409	RVXXX	Residential; Vacant; ; ;
160.00	052-101-090-000	9774 VENTURI DR	COBB	0.413	RVXXX	Residential; Vacant; ; ;
160.00	052-101-100-000	9770 VENTURI DR	COBB	0.434	RVXXX	Residential; Vacant; ; ;
160.00	052-101-110-000	9764 VENTURI DR	COBB	0.443	RVXXX	Residential; Vacant; ; ;
160.00	052-101-120-000	9754 VENTURI DR	COBB	0.512	RVXXX	Residential; Vacant; ; ;
160.00	052-101-130-000	9748 VENTURI DR	COBB	0.436	RVXXX	Residential; Vacant; ; ;
160.00	052-101-140-000	9744 VENTURI DR	COBB	0.727	RVXXX	Residential; Vacant; ; ;
160.00	052-102-010-000	14224 LEMA LN	COBB	0.462	RVXXX	Residential; Vacant; ; ;
160.00	052-102-020-000	14238 LEMA LN	COBB	0.319	RVXXX	Residential; Vacant; ; ;
160.00	052-102-030-000	14258 LEMA LN	COBB	0.356	RVXXX	Residential; Vacant; ; ;
160.00	052-102-060-000	14282 LEMA CT	COBB	0.507	RVXXX	Residential; Vacant; ; ;
160.00	052-102-070-000	14290 LEMA CT	COBB	0.613	R4XXX	Residential; Single family residence; ; ;
160.00	052-102-080-000	14298 LEMA CT	COBB	0.351	R4XXX	Residential; Single family residence; ; ;
160.00	052-102-090-000	14330 LEMA LN	COBB	0.399	R4XXX	Residential; Single family residence; ; ;



## REPORT OF REAL PROPERTY SUBJECT TO SPECIAL TAX TO BE COLLECTED ON 2019-2020 COUNTY TAX ROLL

PROPOSED LEVY	APN	ADDRESS	CITY	PARCEL ACRE	USE DESCR CODE	USE DESCRIPTION
200.00	052-102-100-000	14274 LEMA CT	COBB	0.866	R4XXX	Residential; Single family residence; ; ;
160.00	052-111-010-000	9655 HARRINGTON FLAT RD	LOCH LOMOND	0.352	RVXXX	Residential; Vacant; ; ;
160.00	052-111-020-000	9677 HARRINGTON FLAT RD	LOCH LOMOND	0.345	RVXXX	Residential; Vacant; ; ;
160.00	052-111-030-000	9689 HARRINGTON FLAT RD	LOCH LOMOND	0.344	RVXXX	Residential; Vacant; ; ;
160.00	052-111-040-000	9707 HARRINGTON FLAT RD	LOCH LOMOND	0.351	RVXXX	Residential; Vacant; ; ;
160.00	052-111-070-000	9757 HARRINGTON FLAT RD	LOCH LOMOND	0.369	RVXXX	Residential; Vacant; ; ;
160.00	052-111-080-000	9779 HARRINGTON FLAT RD	LOCH LOMOND	0.342	RVXXX	Residential; Vacant; ; ;
160.00	052-111-090-000	9795 HARRINGTON FLAT RD	LOCH LOMOND	0.317	RVXXX	Residential; Vacant; ; ;
200.00	052-111-100-000	9815 HARRINGTON FLAT RD	LOCH LOMOND	0.329	R4XXX	Residential; Single family residence; ; ;
200.00	052-111-120-000	14000 NELSON LN	COBB	0.659	R4XXX	Residential; Single family residence; ; ;
200.00	052-111-150-000	14043 NELSON LN	COBB	0.633	RXXXM	Residential; ; ; ; Misc. Imps.
160.00	052-111-160-000	14051 LEMA LN	COBB	0.658	RVXXX	Residential; Vacant; ; ;
200.00	052-111-170-000	9743 HARRINGTON FLAT RD	LOCH LOMOND	0.86	R4XXX	Residential; Single family residence; ; ;
200.00	052-111-180-000	13981 NELSON LN	COBB	1.795	R4XXM	Residential; Single family residence; ; ; Misc. Imps.
170.00	052-131-010-000	11984 LOCH LOMOND RD	LOCH LOMOND	1.173	R9XXT	Residential; Trailer site with imp.; ; ; Trailer on site
170.00	052-131-020-000	11980 LOCH LOMOND RD	LOCH LOMOND	1.171	R4XXM	Residential; Single family residence; ; ; Misc. Imps.
170.00	052-131-030-000	11960 LOCH LOMOND RD	LOCH LOMOND	1.178	R9XXT	Residential; Trailer site with imp.; ; ; Trailer on site
160.00	052-131-040-000	11940 LOCH LOMOND RD	LOCH LOMOND	0.997	RVXXX	Residential; Vacant; ; ;
200.00	052-131-050-000	11920 LOCH LOMOND RD	LOCH LOMOND	1.04	R4XXM	Residential; Single family residence; ; ; Misc. Imps.
170.00	052-131-060-000	11890 LOCH LOMOND RD	LOCH LOMOND	1.021	R9XXT	Residential; Trailer site with imp.; ; ; Trailer on site
170.00	052-131-070-000	11860 LOCH LOMOND RD	LOCH LOMOND	1.006	RVXXX	Residential; Vacant; ; ;
170.00	052-131-080-000	11840 LOCH LOMOND RD	LOCH LOMOND	1.008	R9XXT	Residential; Trailer site with imp.; ; ; Trailer on site
200.00	052-131-090-000	11810 LOCH LOMOND RD	LOCH LOMOND	1.018	R4XXX	Residential; Single family residence; ; ;
160.00	052-131-100-000	11780 LOCH LOMOND RD	LOCH LOMOND	0.999	RVXXX	Residential; Vacant; ; ;
160.00	052-131-110-000	11750 LOCH LOMOND RD	LOCH LOMOND	0.998	RVXXX	Residential; Vacant; ; ;
200.00	052-141-010-000	11730 LOCH LOMOND RD	LOCH LOMOND	1.086	R4XXX	Residential; Single family residence; ; ;
200.00	052-141-020-000	11710 LOCH LOMOND RD	LOCH LOMOND	1.183	R9XXX	Residential; Trailer site with imp.; ; ;
200.00	052-141-030-000	11690 LOCH LOMOND RD	LOCH LOMOND	1.124	R9XXT	Residential; Trailer site with imp.; ; ; Trailer on site
200.00	052-141-040-000	12340 RIDGE RD	LOCH LOMOND	1.035	R9XXT	Residential; Trailer site with imp.; ; ; Trailer on site
200.00	052-142-010-000	11640 LOCH LOMOND RD	LOCH LOMOND	1.222	R9XXT	Residential; Trailer site with imp.; ; ; Trailer on site
200.00	052-142-020-000	11610 LOCH LOMOND RD	LOCH LOMOND	1.011	R4XXX	Residential; Single family residence; ; ; Residential; Multi-single; ; Single family residence; Misc. Imps.
200.00	052-142-050-000	11520 LOCH LOMOND RD	LOCH LOMOND	1.023	R7X7M	Misc. Imps.
200.00	052-142-060-000	11510 LOCH LOMOND RD	LOCH LOMOND	0.99	R4XXM	Residential; Single family residence; ; ; Misc. Imps.
200.00	052-142-070-000	11490 LOCH LOMOND RD	LOCH LOMOND	1.015	R4XXX	Residential; Single family residence; ; ;
200.00	052-142-080-000	11570 LOCH LOMOND RD	LOCH LOMOND	2.04082	R4XXM	Residential; Single family residence; ; ; Misc. Imps. Residential; Trailer site; Agriculture (non-econ); Livestock; Pears
200.00	052-143-010-000	11535 LOCH LOMOND RD	LOCH LOMOND	1.022	R8B8B	

## REPORT OF REAL PROPERTY SUBJECT TO SPECIAL TAX TO BE COLLECTED ON 2019-2020 COUNTY TAX ROLL

PROPOSED LEVY	APN	ADDRESS	CITY	PARCEL ACRE	USE DESCR CODE	USE DESCRIPTION
200.00	052-143-020-000	11515 LOCH LOMOND RD	LOCH LOMOND	1.021	R9XXX	Residential; Trailer site with imp.; ; ;
200.00	052-143-030-000	11505 LOCH LOMOND RD	LOCH LOMOND	0.983	R9XXT	Residential; Trailer site with imp.; ; ; Trailer on site
200.00	052-151-010-000	12285 RIDGE RD	LOCH LOMOND	1.045	R8XXT	Residential; Trailer site; ; ; Trailer on site
200.00	052-151-020-000	12295 RIDGE RD	LOCH LOMOND	1.03	R4XXM	Residential; Single family residence; ; ; Misc. Imps.
200.00	052-151-030-000	11420 LOCH LOMOND RD	LOCH LOMOND	1.044	R4XXX	Residential; Single family residence; ; ;
200.00	052-151-040-000	12315 RIDGE RD	LOCH LOMOND	1.006	R4XXM	Residential; Single family residence; ; ; Misc. Imps.
200.00	052-151-050-000	11380 LOCH LOMOND RD	LOCH LOMOND	0.999	RVXXX	Residential; Vacant; ; ;
200.00	052-151-060-000	11370 LOCH LOMOND RD	LOCH LOMOND	0.991	R4XXX	Residential; Single family residence; ; ;
170.00	052-151-070-000	11360 LOCH LOMOND RD	LOCH LOMOND	1.046	RVXXX	Residential; Vacant; ; ;
170.00	052-151-080-000	11350 LOCH LOMOND RD	LOCH LOMOND	1.029	RVXXX	Residential; Vacant; ; ;
200.00	052-151-090-000	11340 LOCH LOMOND RD	LOCH LOMOND	1.015	R4XXX	Residential; Single family residence; ; ;
200.00	052-151-100-000	11330 LOCH LOMOND RD	LOCH LOMOND	1.019	R9AXT	Residential; Trailer site with imp.; Agriculture (econ. Unit); ; Trailer on site
170.00	052-151-110-000	11320 LOCH LOMOND RD	LOCH LOMOND	1.085	RVXXX	Residential; Vacant; ; ;
200.00	052-152-010-000	11475 LOCH LOMOND RD	LOCH LOMOND	0.985	R9AXT	Residential; Trailer site with imp.; Agriculture (econ. Unit); ; Trailer on site
170.00	052-152-020-000	11445 LOCH LOMOND RD	LOCH LOMOND	1.039	RVXXX	Residential; Vacant; ; ;
200.00	052-152-030-000	11425 LOCH LOMOND RD	LOCH LOMOND	1.008	R4XXX	Residential; Single family residence; ; ;
200.00	052-152-040-000	11385 LOCH LOMOND RD	LOCH LOMOND	1.005	R9XXT	Residential; Trailer site with imp.; ; ; Trailer on site
200.00	052-152-050-000	11355 LOCH LOMOND RD	LOCH LOMOND	1.131	R8B8B	Residential; Trailer site; Agriculture (non-econ); Livestock; Pears
170.00	052-152-060-000	11335 LOCH LOMOND RD	LOCH LOMOND	1.027	RVXXX	Residential; Vacant; ; ;
200.00	052-161-010-000	11310 LOCH LOMOND RD	LOCH LOMOND	1.144	R7X7M	Residential; Multi-single; ; Single family residence; Misc. Imps.
170.00	052-161-070-000	11292 LOCH LOMOND RD	LOCH LOMOND	3.261	R4XXX	Residential; Single family residence; ; ;
170.00	052-161-080-000	11280 LOCH LOMOND RD	LOCH LOMOND	2.033	RVXXX	Residential; Vacant; ; ;
170.00	052-162-010-000	11315 LOCH LOMOND RD	LOCH LOMOND	1.067	RVXXX	Residential; Vacant; ; ;
170.00	052-162-020-000	11305 LOCH LOMOND RD	LOCH LOMOND	1.026	RVXXX	Residential; Vacant; ; ;
170.00	052-162-030-000	11293 LOCH LOMOND RD	LOCH LOMOND	1.096	RVXXX	Residential; Vacant; ; ;
200.00	052-162-040-000	11289 LOCH LOMOND RD	LOCH LOMOND	0.994	R4XXM	Residential; Single family residence; ; ; Misc. Imps.
200.00	052-162-050-000	11285 LOCH LOMOND RD	LOCH LOMOND	0.989	R4XXX	Residential; Single family residence; ; ;
170.00	052-162-060-000	11281 LOCH LOMOND RD	LOCH LOMOND	1.009	RVXXX	Residential; Vacant; ; ;
200.00	052-171-010-000	11278 LOCH LOMOND RD	LOCH LOMOND	1.017	R4XXM	Residential; Single family residence; ; ; Misc. Imps.
170.00	052-171-020-000	11276 LOCH LOMOND RD	LOCH LOMOND	1.141	RVXXX	Residential; Vacant; ; ;
200.00	052-171-030-000	11272 LOCH LOMOND RD	LOCH LOMOND	1.095	R9XXT	Residential; Trailer site with imp.; ; ; Trailer on site
170.00	052-171-040-000	11268 LOCH LOMOND RD	LOCH LOMOND	1.006	RVXXX	Residential; Vacant; ; ;
160.00	052-171-050-000	11264 LOCH LOMOND RD	LOCH LOMOND	0.996	R4XXM	Residential; Single family residence; ; ; Misc. Imps.
170.00	052-171-060-000	11260 LOCH LOMOND RD	LOCH LOMOND	1.033	R4XXX	Residential; Single family residence; ; ;
160.00	052-171-070-000	11256 LOCH LOMOND RD	LOCH LOMOND	0.98	RVXXX	Residential; Vacant; ; ;
170.00	052-172-010-000	11277 LOCH LOMOND RD	LOCH LOMOND	1.011	RVXXX	Residential; Vacant; ; ;

## REPORT OF REAL PROPERTY SUBJECT TO SPECIAL TAX TO BE COLLECTED ON 2019-2020 COUNTY TAX ROLL

PROPOSED LEVY	APN	ADDRESS	CITY	PARCEL ACRE	USE DESCR CODE	USE DESCRIPTION
160.00	052-172-020-000	11275 LOCH LOMOND RD	LOCH LOMOND	0.999	RVXXX	Residential; Vacant; ; ;
200.00	052-172-030-000	11273 LOCH LOMOND RD	LOCH LOMOND	1.07	R9XXT	Residential; Trailer site with imp.; ; ; Trailer on site
200.00	052-172-040-000	11269 LOCH LOMOND RD	LOCH LOMOND	1.018	R8B8B	Residential; Trailer site; Agriculture (non-econ); Livestock; Pears
200.00	052-173-010-000	11265 LOCH LOMOND RD	LOCH LOMOND	0.988	R4XXX	Residential; Single family residence; ; ;
200.00	052-173-020-000	11261 LOCH LOMOND RD	LOCH LOMOND	1.015	R4XXX	Residential; Single family residence; ; ;
200.00	052-173-030-000	11257 LOCH LOMOND RD	LOCH LOMOND	0.989	R9XXT	Residential; Trailer site with imp.; ; ; Trailer on site
160.00	052-181-010-000	11252 LOCH LOMOND RD	LOCH LOMOND	0.999	RVXXX	Residential; Vacant; ; ;
160.00	052-181-020-000	11248 LOCH LOMOND RD	LOCH LOMOND	0.944	RVXXX	Residential; Vacant; ; ;
160.00	052-181-030-000	11244 LOCH LOMOND RD	LOCH LOMOND	0.989	RVXXX	Residential; Vacant; ; ;
200.00	052-181-040-000	11240 LOCH LOMOND RD	LOCH LOMOND	1.022	R4XXM	Residential; Single family residence; ; ; Misc. Imps.
200.00	052-181-050-000	11236 LOCH LOMOND RD	LOCH LOMOND	1.01	R4XXX	Residential; Single family residence; ; ;
200.00	052-181-060-000	11232 LOCH LOMOND RD	LOCH LOMOND	1.063	R9XXT	Residential; Trailer site with imp.; ; ; Trailer on site
200.00	052-182-010-000	11253 LOCH LOMOND RD	LOCH LOMOND	0.968	R4XXX	Residential; Single family residence; ; ;
200.00	052-182-020-000	11249 LOCH LOMOND RD	LOCH LOMOND	0.961	R9AXT	Residential; Trailer site with imp.; Agriculture (econ. Unit); ; Trailer on site
200.00	052-182-030-000	11245 LOCH LOMOND RD	LOCH LOMOND	0.978	R9XXT	Residential; Trailer site with imp.; ; ; Trailer on site
200.00	052-182-040-000	11241 LOCH LOMOND RD	LOCH LOMOND	1.056	R4XXX	Residential; Single family residence; ; ;
200.00	052-182-050-000	11237 LOCH LOMOND RD	LOCH LOMOND	0.967	R9XXT	Residential; Trailer site with imp.; ; ; Trailer on site
200.00	052-182-060-000	11233 LOCH LOMOND RD	LOCH LOMOND	1.016	R9XXT	Residential; Trailer site with imp.; ; ; Trailer on site
200.00	052-182-070-000	11229 LOCH LOMOND RD	LOCH LOMOND	0.995	R4XXM	Residential; Single family residence; ; ; Misc. Imps.
200.00	052-191-010-000	11228 LOCH LOMOND RD	LOCH LOMOND	1.111	R9XXT	Residential; Trailer site with imp.; ; ; Trailer on site
200.00	052-191-020-000	13545 CASALE DR	LOCH LOMOND	1.192	R4XXM	Residential; Single family residence; ; ; Misc. Imps.
170.00	052-191-030-000	11218 LOCH LOMOND RD	LOCH LOMOND	1.171	RVXXX	Residential; Vacant; ; ;
170.00	052-191-040-000	13565 CASALE DR	LOCH LOMOND	1.076	R4XXX	Residential; Single family residence; ; ;
200.00	052-191-050-000	11180 LOCH LOMOND RD	LOCH LOMOND	1.26	R9XXT	Residential; Trailer site with imp.; ; ; Trailer on site
200.00	052-192-010-000	11225 LOCH LOMOND RD	LOCH LOMOND	1.087	R4XXM	Residential; Single family residence; ; ; Misc. Imps.
200.00	052-193-010-000	11221 LOCH LOMOND RD	LOCH LOMOND	1.05	R7XXM	Residential; Multi-single; ; ; Misc. Imps.
160.00	052-193-020-000	11217 LOCH LOMOND RD	LOCH LOMOND	0.989	RVXXX	Residential; Vacant; ; ;
200.00	052-193-100-000	11205 LOCH LOMOND RD	LOCH LOMOND	1.016	R4XXX	Residential; Single family residence; ; ;
170.00	052-193-110-000	11213 LOCH LOMOND RD	LOCH LOMOND	1.069	R9XXT	Residential; Trailer site with imp.; ; ; Trailer on site
200.00	052-193-120-000	11195 LOCH LOMOND RD	LOCH LOMOND	3.1442	R4XXX	Residential; Single family residence; ; ;
170.00	052-201-010-000	11030 LOCH LOMOND RD	LOCH LOMOND	1.31	RVXXX	Residential; Vacant; ; ;
170.00	052-201-020-000	11050 LOCH LOMOND RD	LOCH LOMOND	1.312	RVXXX	Residential; Vacant; ; ;
170.00	052-201-030-000	11070 LOCH LOMOND RD	LOCH LOMOND	1.035	RVXXX	Residential; Vacant; ; ;
170.00	052-201-040-000	11090 LOCH LOMOND RD	LOCH LOMOND	1.062	R4XXX	Residential; Single family residence; ; ;
170.00	052-201-050-000	11110 LOCH LOMOND RD	LOCH LOMOND	1.009	RVXXX	Residential; Vacant; ; ;
170.00	052-201-060-000	11130 LOCH LOMOND RD	LOCH LOMOND	1.123	RVXXX	Residential; Vacant; ; ;

## REPORT OF REAL PROPERTY SUBJECT TO SPECIAL TAX TO BE COLLECTED ON 2019-2020 COUNTY TAX ROLL

PROPOSED LEVY	APN	ADDRESS	CITY	PARCEL ACRE	USE DESCR CODE	USE DESCRIPTION
170.00	052-202-010-000	11145 LOCH LOMOND RD	LOCH LOMOND	1.147	RVXXX	Residential; Vacant; ; ;
170.00	052-202-020-000	11165 LOCH LOMOND RD	LOCH LOMOND	1.114	RVXXX	Residential; Vacant; ; ;
200.00	052-202-030-000	11175 LOCH LOMOND RD	LOCH LOMOND	1.186	R4XXM	Residential; Single family residence; ; ; Misc. Imps.
200.00	052-211-010-000	11747 WESTERN PINE RD	LOCH LOMOND	0.313	R4XXM	Residential; Single family residence; ; ; Misc. Imps.
200.00	052-211-020-000	11783 WESTERN PINE RD	LOCH LOMOND	0.231	R4XXX	Residential; Single family residence; ; ;
160.00	052-211-030-000	11821 WESTERN PINE RD	LOCH LOMOND	0.24	RVXXX	Residential; Vacant; ; ;
200.00	052-211-040-000	11833 WESTERN PINE RD	LOCH LOMOND	0.25	R4XXX	Residential; Single family residence; ; ;
160.00	052-211-050-000	11849 WESTERN PINE RD	LOCH LOMOND	0.238	RXXXM	Residential; ; ; ; Misc. Imps.
160.00	052-211-060-000	11919 WESTERN PINE RD	LOCH LOMOND	0.239	RVXXX	Residential; Vacant; ; ;
160.00	052-211-070-000	11927 WESTERN PINE RD	LOCH LOMOND	0.235	RVXXX	Residential; Vacant; ; ;
160.00	052-211-080-000	11955 WESTERN PINE RD	LOCH LOMOND	0.27	RVXXX	Residential; Vacant; ; ;
160.00	052-211-090-000	11971 WESTERN PINE RD	LOCH LOMOND	0.272	RVXXX	Residential; Vacant; ; ;
200.00	052-212-010-000	11752 WESTERN PINE RD	LOCH LOMOND	0.392	R4XXX	Residential; Single family residence; ; ;
200.00	052-212-020-000	11780 WESTERN PINE RD	LOCH LOMOND	0.303	R4XXX	Residential; Single family residence; ; ;
200.00	052-212-030-000	11806 WESTERN PINE RD	LOCH LOMOND	0.317	R4XXX	Residential; Single family residence; ; ;
160.00	052-212-040-000	11818 WESTERN PINE RD	LOCH LOMOND	0.261	RVXXX	Residential; Vacant; ; ;
160.00	052-212-050-000	11828 WESTERN PINE RD	LOCH LOMOND	0.305	RVXXX	Residential; Vacant; ; ;
160.00	052-212-060-000	11836 WESTERN PINE RD	LOCH LOMOND	0.291	RVXXX	Residential; Vacant; ; ;
200.00	052-212-070-000	11942 WESTERN PINE RD	LOCH LOMOND	0.287	R4XXX	Residential; Single family residence; ; ;
160.00	052-212-080-000	11958 WESTERN PINE RD	LOCH LOMOND	0.262	RVXXX	Residential; Vacant; ; ;
160.00	052-212-090-000	11966 WESTERN PINE RD	LOCH LOMOND	0.245	RVXXX	Residential; Vacant; ; ;
160.00	052-221-010-000	12023 WESTERN PINE RD	LOCH LOMOND	0.253	RVXXX	Residential; Vacant; ; ;
160.00	052-221-020-000	12041 WESTERN PINE RD	LOCH LOMOND	0.22	RVXXX	Residential; Vacant; ; ;
200.00	052-221-030-000	12069 WESTERN PINE RD	LOCH LOMOND	0.222	R4XXX	Residential; Single family residence; ; ;
160.00	052-221-040-000	12117 WESTERN PINE RD	LOCH LOMOND	0.2	RVXXX	Residential; Vacant; ; ;
160.00	052-221-050-000	12147 WESTERN PINE RD	LOCH LOMOND	0.215	RVXXX	Residential; Vacant; ; ;
160.00	052-222-010-000	12028 WESTERN PINE RD	LOCH LOMOND	0.268	RVXXX	Residential; Vacant; ; ;
160.00	052-222-020-000	12034 WESTERN PINE RD	LOCH LOMOND	0.275	RVXXX	Residential; Vacant; ; ;
160.00	052-222-030-000	12052 WESTERN PINE RD	LOCH LOMOND	0.262	RVXXX	Residential; Vacant; ; ;
160.00	052-222-040-000	12122 WESTERN PINE RD	LOCH LOMOND	0.268	RVXXX	Residential; Vacant; ; ;
160.00	052-222-050-000	12138 WESTERN PINE RD	LOCH LOMOND	0.266	RVXXX	Residential; Vacant; ; ;
200.00	052-231-010-000	12003 LOCH LOMOND RD	LOCH LOMOND	0.628	R4XXX	Residential; Single family residence; ; ;
200.00	052-231-020-000	12001 LOCH LOMOND RD	LOCH LOMOND	0.647	R4XXM	Residential; Single family residence; ; ; Misc. Imps.
200.00	052-231-030-000	11997 LOCH LOMOND RD	LOCH LOMOND	0.793	R4XXM	Residential; Single family residence; ; ; Misc. Imps.
200.00	052-231-040-000	11990 SHENANDOAH RD	LOCH LOMOND	0.825	R9XXT	Residential; Trailer site with imp.; ; ; Trailer on site
200.00	052-231-050-000	12010 SHENANDOAH RD	LOCH LOMOND	1.016	R9XXM	Residential; Trailer site with imp.; ; ; Misc. Imps.

## REPORT OF REAL PROPERTY SUBJECT TO SPECIAL TAX TO BE COLLECTED ON 2019-2020 COUNTY TAX ROLL

PROPOSED LEVY	APN	ADDRESS	CITY	PARCEL ACRE	USE DESCR CODE	USE DESCRIPTION
200.00	052-231-060-000	12020 SHENANDOAH RD	LOCH LOMOND	1.085	R4XXM	Residential; Single family residence; ; ; Misc. Imps.
160.00	052-231-070-000	12030 SHENANDOAH RD	LOCH LOMOND	0.776	R9XXT	Residential; Trailer site with imp.; ; ; Trailer on site
200.00	052-232-010-000	12040 SHENANDOAH RD	LOCH LOMOND	0.827	R4XXM	Residential; Single family residence; ; ; Misc. Imps.
200.00	052-233-010-000	11995 SHENANDOAH RD	LOCH LOMOND	0.498	R9XXT	Residential; Trailer site with imp.; ; ; Trailer on site
200.00	052-233-020-000	12015 SHENANDOAH RD	LOCH LOMOND	0.747	R4XXX	Residential; Single family residence; ; ;
200.00	052-233-030-000	12025 SHENANDOAH RD	LOCH LOMOND	0.719	R9XXT	Residential; Trailer site with imp.; ; ; Trailer on site
160.00	052-233-040-000	12035 SHENANDOAH RD	LOCH LOMOND	0.809	R9XXT	Residential; Trailer site with imp.; ; ; Trailer on site
160.00	052-233-050-000	12045 SHENANDOAH RD	LOCH LOMOND	0.877	R4XXX	Residential; Single family residence; ; ;
200.00	052-233-060-000	11993 LOCH LOMOND RD	LOCH LOMOND	0.571	R4XXX	Residential; Single family residence; ; ;
170.00	052-233-070-000	11991 LOCH LOMOND RD	LOCH LOMOND	1.051	RVXXX	Residential; Vacant; ; ;
160.00	052-233-080-000	15800 SHAWNEE CIR	LOCH LOMOND	0.939	RVXXX	Residential; Vacant; ; ;
160.00	052-241-010-000	12050 SHENANDOAH RD	LOCH LOMOND	0.915	R4XXX	Residential; Single family residence; ; ;
170.00	052-241-020-000	12060 SHENANDOAH RD	LOCH LOMOND	1.1	R9XXT	Residential; Trailer site with imp.; ; ; Trailer on site
160.00	052-241-030-000	12070 SHENANDOAH RD	LOCH LOMOND	0.912	R9XXT	Residential; Trailer site with imp.; ; ; Trailer on site
160.00	052-241-040-000	12080 SHENANDOAH RD	LOCH LOMOND	0.839	RVXXX	Residential; Vacant; ; ;
160.00	052-241-050-000	12090 SHENANDOAH RD	LOCH LOMOND	0.755	RVXXX	Residential; Vacant; ; ;
160.00	052-242-010-000	12055 SHENANDOAH RD	LOCH LOMOND	0.864	R4XXX	Residential; Single family residence; ; ;
160.00	052-242-020-000	12075 SHENANDOAH RD	LOCH LOMOND	0.703	R9XXT	Residential; Trailer site with imp.; ; ; Trailer on site
160.00	052-242-030-000	15810 SHAWNEE CIR	LOCH LOMOND	0.914	R9XXT	Residential; Trailer site with imp.; ; ; Trailer on site
200.00	052-251-010-000	11994 LOCH LOMOND RD	LOCH LOMOND	0.779	R4XXX	Residential; Single family residence; ; ;
200.00	052-251-020-000	11992 LOCH LOMOND RD	LOCH LOMOND	0.717	R4XXX	Residential; Single family residence; ; ;
200.00	052-252-010-000	11989 LOCH LOMOND RD	LOCH LOMOND	1.013	R9XXM	Residential; Trailer site with imp.; ; ; Misc. Imps.
200.00	052-252-020-000	15805 SHAWNEE CIR	LOCH LOMOND	0.738	RXXXM	Residential; ; ; ; Misc. Imps.
160.00	052-252-030-000	15835 SHAWNEE CIR	LOCH LOMOND	0.594	R9AXT	Residential; Trailer site with imp.; ; ; Agriculture (econ. Unit); ; ; Trailer on site
200.00	052-252-040-000	12195 SHENANDOAH RD	LOCH LOMOND	0.963	R9XXT	Residential; Trailer site with imp.; ; ; Trailer on site
160.00	052-252-050-000	12185 SHENANDOAH RD	LOCH LOMOND	0.616	R9XXT	Residential; Trailer site with imp.; ; ; Trailer on site
200.00	052-252-060-000	12175 SHENANDOAH RD	LOCH LOMOND	0.551	R9XXT	Residential; Trailer site with imp.; ; ; Trailer on site
160.00	052-253-010-000	11990 LOCH LOMOND RD	LOCH LOMOND	0.656	R4XXX	Residential; Single family residence; ; ;
160.00	052-253-020-000	11988 LOCH LOMOND RD	LOCH LOMOND	0.576	R4XXM	Residential; Single family residence; ; ; Misc. Imps.
160.00	052-253-030-000	11986 LOCH LOMOND RD	LOCH LOMOND	0.621	R4XXX	Residential; Single family residence; ; ;
160.00	052-254-010-000	12200 SHENANDOAH RD	LOCH LOMOND	0.738	R9XXT	Residential; Trailer site with imp.; ; ; Trailer on site
200.00	052-254-020-000	12190 SHENANDOAH RD	LOCH LOMOND	0.631	R4XXX	Residential; Single family residence; ; ;
160.00	052-254-030-000	12180 SHENANDOAH RD	LOCH LOMOND	0.758	R4XXX	Residential; Single family residence; ; ;
200.00	052-261-010-000	12085 SHENANDOAH RD	LOCH LOMOND	0.816	R7XXM	Residential; Multi-single; ; ; Misc. Imps.
200.00	052-261-020-000	12115 SHENANDOAH RD	LOCH LOMOND	0.768	R8B8B	Residential; Trailer site; Agriculture (non-econ); Livestock; Pears
200.00	052-261-030-000	12135 SHENANDOAH RD	LOCH LOMOND	0.833	R4XXX	Residential; Single family residence; ; ;

## REPORT OF REAL PROPERTY SUBJECT TO SPECIAL TAX TO BE COLLECTED ON 2019-2020 COUNTY TAX ROLL

PROPOSED LEVY	APN	ADDRESS	CITY	PARCEL ACRE	USE DESCR CODE	USE DESCRIPTION
200.00	052-261-040-000	12165 SHENANDOAH RD	LOCH LOMOND	0.578	R9XXT	Residential; Trailer site with imps.; ; ; Trailer on site
200.00	052-261-050-000	15870 SHAWNEE CIR	LOCH LOMOND	0.726	R7XXT	Residential; Multi-single; ; ; Trailer on site
200.00	052-261-060-000	15830 SHAWNEE CIR	LOCH LOMOND	0.63	R4XXX	Residential; Single family residence; ; ;
160.00	052-262-010-000	12100 SHENANDOAH RD	LOCH LOMOND	0.788	R4XXM	Residential; Single family residence; ; ; Misc. Imps.
200.00	052-262-020-000	12110 SHENANDOAH RD	LOCH LOMOND	0.737	R9XXT	Residential; Trailer site with imps.; ; ; Trailer on site
200.00	052-262-030-000	12120 SHENANDOAH RD	LOCH LOMOND	0.95	R9AXT	Residential; Trailer site with imps.; Agriculture (econ. Unit); ; Trailer on site
160.00	052-262-040-000	12130 SHENANDOAH RD	LOCH LOMOND	0.657	R9XXT	Residential; Trailer site with imps.; ; ; Trailer on site
200.00	052-262-050-000	12140 SHENANDOAH RD	LOCH LOMOND	0.581	R9XXT	Residential; Trailer site with imps.; ; ; Trailer on site
200.00	052-262-060-000	12150 SHENANDOAH RD	LOCH LOMOND	0.843	R4XXM	Residential; Single family residence; ; ; Misc. Imps.
200.00	052-262-070-000	12160 SHENANDOAH RD	LOCH LOMOND	0.78	R4XXM	Residential; Single family residence; ; ; Misc. Imps.
160.00	052-262-080-000	12170 SHENANDOAH RD	LOCH LOMOND	0.825	R4XXM	Residential; Single family residence; ; ; Misc. Imps.
200.00	052-271-010-000	12585 SEIGLER CANYON RD	LOWER LAKE	4.808	R9XXT	Residential; Trailer site with imps.; ; ; Trailer on site
170.00	052-271-020-000	13785 PERINI RD	LOWER LAKE	2.457	RVXXX	Residential; Vacant; ; ;
170.00	052-271-030-000	13765 PERINI RD	LOWER LAKE	2.481	RVXXX	Residential; Vacant; ; ;
170.00	052-281-010-000	11250 BIG CANYON RD	LOWER LAKE	1.749	RVXXX	Residential; Vacant; ; ;
170.00	052-281-020-000	11350 BIG CANYON RD	LOWER LAKE	1.45	RVXXX	Residential; Vacant; ; ;
200.00	052-281-030-000	13755 PERINI RD	LOWER LAKE	1.986	R4XXX	Residential; Single family residence; ; ;
170.00	052-281-040-000	13735 PERINI RD	LOWER LAKE	1.013	R8B8B	Residential; Trailer site; Agriculture (non-econ); Livestock; Pears
200.00	052-281-050-000	13725 PERINI RD	LOWER LAKE	1.008	R4XXX	Residential; Single family residence; ; ;
170.00	052-281-060-000	13715 PERINI RD	LOWER LAKE	1.03	RVXXX	Residential; Vacant; ; ;
170.00	052-281-070-000	13705 PERINI RD	LOWER LAKE	1.114	R4XXM	Residential; Single family residence; ; ; Misc. Imps.
200.00	114-031-010-000	10512 ROSA TR	KELSEYVILLE	2.395	R4XXM	Residential; Single family residence; ; ; Misc. Imps.
200.00	114-031-020-000	10634 ROSA TR	KELSEYVILLE	2.361	R9XXT	Residential; Trailer site with imps.; ; ; Trailer on site
200.00	114-031-030-000	10643 ROSA TR	KELSEYVILLE	4.867	R4XXX	Residential; Single family residence; ; ;
200.00	114-031-040-000	10738 ROSA TR	KELSEYVILLE	2.27	R7XXM	Residential; Multi-single; ; ; Misc. Imps.
200.00	114-031-050-000	10764 ROSA TR	KELSEYVILLE	4.754	R4XXX	Residential; Single family residence; ; ;
170.00	114-031-060-000	10820 ROSA TR	KELSEYVILLE	4.681	RXXXM	Residential; ; ; Misc. Imps.
200.00	114-031-070-000	10918 ROSA TR	KELSEYVILLE	4.888	R9XXT	Residential; Trailer site with imps.; ; ; Trailer on site
200.00	114-031-080-000	10976 ROSA TR	KELSEYVILLE	4.702	R4XXM	Residential; Single family residence; ; ; Misc. Imps.
200.00	114-031-090-000	10515 ROSA TR	KELSEYVILLE	2.413	R4XXX	Residential; Single family residence; ; ;
170.00	114-031-100-000	10639 ROSA TR	KELSEYVILLE	2.394	RVXXX	Residential; Vacant; ; ;
200.00	114-031-110-000	10726 ROSA TR	KELSEYVILLE	2.333	R4XXM	Residential; Single family residence; ; ; Misc. Imps.
170.00	114-031-130-000	10645 ROSA TR	KELSEYVILLE	4.715	RVXXX	Residential; Vacant; ; ;
180.00	114-031-140-000	10659 ROSA TR	KELSEYVILLE	9.405	RVXXX	Residential; Vacant; ; ;
170.00	114-031-150-000	10767 ROSA TR	KELSEYVILLE	4.74	RVXXX	Residential; Vacant; ; ;
200.00	114-031-160-000	10827 ROSA TR	KELSEYVILLE	4.708	R7XXM	Residential; Multi-single; ; ; Misc. Imps.

## REPORT OF REAL PROPERTY SUBJECT TO SPECIAL TAX TO BE COLLECTED ON 2019-2020 COUNTY TAX ROLL

PROPOSED LEVY	APN	ADDRESS	CITY	PARCEL ACRE	USE DESCR CODE	USE DESCRIPTION
200.00	114-031-170-000	10923 ROSA TR	KELSEYVILLE	4.87	R9XXT	Residential; Trailer site with impls.; ; ; Trailer on site
170.00	114-031-180-000	10987 ROSA TR	KELSEYVILLE	4.688	RVXXX	Residential; Vacant; ; ;
170.00	114-031-190-000	10521 ROSA TR	KELSEYVILLE	2.449	RVXXX	Residential; Vacant; ; ;
170.00	114-031-200-000	10571 ROSA TR	KELSEYVILLE	2.315	RVXXX	Residential; Vacant; ; ;
200.00	114-041-010-000	10930 STATE HWY 175	KELSEYVILLE	3.12	R4XXM	Residential; Single family residence; ; ; Misc. Imps.
160.00	114-041-020-000	10592 SALMINA RD	KELSEYVILLE	0.952	RVXXX	Residential; Vacant; ; ;
160.00	114-041-030-000	10598 SALMINA RD	KELSEYVILLE	0.82	RVXXX	Residential; Vacant; ; ;
200.00	114-041-060-000	10910 STATE HWY 175	KELSEYVILLE	1.904	R4XXM	Residential; Single family residence; ; ; Misc. Imps.
200.00	114-042-010-000	10897 STATE HWY 175	KELSEYVILLE	0.16	R4XXX	Residential; Single family residence; ; ;
200.00	114-042-020-000	10895 STATE HWY 175	KELSEYVILLE	0.158	R7XXX	Residential; Multi-single; ; ;
200.00	114-042-030-000	10891 STATE HWY 175	KELSEYVILLE	0.589	R7XXX	Residential; Multi-single; ; ;
200.00	114-042-040-000	10889 STATE HWY 175	KELSEYVILLE	0.352	R7XXX	Residential; Multi-single; ; ;
160.00	114-042-050-000	10887 STATE HWY 175	KELSEYVILLE	0.22	RVXXX	Residential; Vacant; ; ;
200.00	114-042-060-000	10883 STATE HWY 175	KELSEYVILLE	0.329	R4XXM	Residential; Single family residence; ; ; Misc. Imps.
200.00	114-042-070-000	10869 STATE HWY 175	KELSEYVILLE	0.35	R7XXX	Residential; Multi-single; ; ;
200.00	114-042-080-000	10875 STATE HWY 175	KELSEYVILLE	0.207	R7XXX	Residential; Multi-single; ; ;
200.00	114-042-090-000	10899 STATE HWY 175	KELSEYVILLE	1.823	R4XXX	Residential; Single family residence; ; ;
200.00	114-051-010-000	10506 SALMINA RD	KELSEYVILLE	16.87	R4XXM	Residential; Single family residence; ; ; Misc. Imps.
200.00	114-051-020-000	10475 ROSA TR	KELSEYVILLE	28.498	RVXXX	Residential; Vacant; ; ;
200.00	114-051-030-000	10351 ROSA TR	KELSEYVILLE	18.971	R4XXX	Residential; Single family residence; ; ;
200.00	114-051-040-000	10401 ROSA TR	KELSEYVILLE	21.804	R7X7M	Residential; Multi-single; ; ; Single family residence; Misc. Imps.
200.00	114-060-010-000	9749 SALMINA RD	KELSEYVILLE	52.917	BLXXM	Agriculture (non-econ.); Livestock; ; ; Misc. Imps.
170.00	114-060-020-000	10545 SALMINA RD	KELSEYVILLE	2.461	RVXXX	Residential; Vacant; ; ;
180.00	114-060-030-000	10433 SALMINA RD	KELSEYVILLE	8.398	RVXXX	Residential; Vacant; ; ;
180.00	114-060-040-000	10421 SALMINA RD	KELSEYVILLE	7.786	RVXXX	Residential; Vacant; ; ;
160.00	114-070-010-000	9650 MOUNTAIN MEADOW WY	KELSEYVILLE	0.486	RVXXX	Residential; Vacant; ; ;
160.00	114-070-020-000	9750 MOUNTAIN MEADOW WY	KELSEYVILLE	0.412	RVXXX	Residential; Vacant; ; ;
200.00	114-070-030-000	9850 MOUNTAIN MEADOW WY	KELSEYVILLE	2.197	R4XXM	Residential; Single family residence; ; ; Misc. Imps.
160.00	114-070-040-000	10055 STATE HWY 175	KELSEYVILLE	0.964	RVXXX	Residential; Vacant; ; ;
170.00	114-070-050-000	9950 MOUNTAIN MEADOW WY	KELSEYVILLE	1.666	RVXXX	Residential; Vacant; ; ;
170.00	114-070-060-000	9955 MOUNTAIN MEADOW WY	KELSEYVILLE	3.059	RVXXX	Residential; Vacant; ; ;
200.00	115-008-011-000	10943 HARRINGTON FLAT RD	LOCH LOMOND	125.513	ATNXX	Agriculture (econ. unit); Timber; Recreational; ;
200.00	115-008-020-000	10255 STATE HWY 175	KELSEYVILLE	10.561	RVXXX	Residential; Vacant; ; ;
200.00	115-008-050-000	10623 STATE HWY 175	KELSEYVILLE	1.271	R4XXM	Residential; Single family residence; ; ; Misc. Imps.
170.00	115-008-060-000	10643 STATE HWY 175	KELSEYVILLE	1.275	RVXXX	Residential; Vacant; ; ;
170.00	115-008-070-000	10663 STATE HWY 175	KELSEYVILLE	1.054	RVXXX	Residential; Vacant; ; ;

## REPORT OF REAL PROPERTY SUBJECT TO SPECIAL TAX TO BE COLLECTED ON 2019-2020 COUNTY TAX ROLL

PROPOSED LEVY	APN	ADDRESS	CITY	PARCEL ACRE	USE DESCR CODE	USE DESCRIPTION
170.00	115-008-080-000	10683 STATE HWY 175	KELSEYVILLE	1.319	RVXXX	Residential; Vacant; ; ;
170.00	115-008-131-000	10575 STATE HWY 175	KELSEYVILLE	1.899	RXXXM	Residential; ; ; ; Misc. Imps.
1,850.00	115-008-140-000	10343 STATE HWY 175	KELSEYVILLE	16.683	YCXXM	Institutional; Church; ; ; Misc. Imps.
200.00	115-008-150-000	10733 STATE HWY 175	KELSEYVILLE	4.667	R9AXT	Residential; Trailer site with imp.; Agriculture (econ. Unit); ; Trailer on site
200.00	115-009-010-000	10141 STATE HWY 175	KELSEYVILLE	5.552	R4XXM	Residential; Single family residence; ; ; Misc. Imps.
160.00	115-009-020-000	10029 STATE HWY 175	KELSEYVILLE	0.915	ATNXX	Agriculture (econ. unit); Timber; Recreational; ;
200.00	115-009-030-000	9555 MOUNTAIN MEADOW WY	KELSEYVILLE	4.208	R4XXX	Residential; Single family residence; ; ;
170.00	115-009-040-000	9655 MOUNTAIN MEADOW WY	KELSEYVILLE	3.378	RVXXX	Residential; Vacant; ; ;
200.00	115-009-050-000	9755 MOUNTAIN MEADOW WY	KELSEYVILLE	2.945	R4XXX	Residential; Single family residence; ; ;
200.00	115-009-060-000	9855 MOUNTAIN MEADOW WY	KELSEYVILLE	4.242	R4XXM	Residential; Single family residence; ; ; Misc. Imps.
200.00	115-009-080-000	10536 STATE HWY 175	KELSEYVILLE	51.64	R7B8M	Residential; Multi-single; Agriculture (non-econ); Livestock; Misc. Imps.
200.00	115-009-090-000	10585 SALMINA RD	KELSEYVILLE	2.382	R4XXM	Residential; Single family residence; ; ; Misc. Imps.
170.00	115-009-100-000	10577 SALMINA RD	KELSEYVILLE	2.293	RVXXX	Residential; Vacant; ; ;
200.00	115-009-110-000	10569 SALMINA RD	KELSEYVILLE	2.765	R9AXT	Residential; Trailer site with imp.; Agriculture (econ. Unit); ; Trailer on site
200.00	115-009-120-000	10557 SALMINA RD	KELSEYVILLE	2.335	R4XXX	Residential; Single family residence; ; ;
200.00	115-009-130-000	10848 STATE HWY 175	KELSEYVILLE	5.03	R7XXM	Residential; Multi-single; ; ; Misc. Imps.
170.00	115-009-150-000	10578 SALMINA RD	KELSEYVILLE	3.294	RVXXX	Residential; Vacant; ; ;
200.00	115-009-170-000	10562 SALMINA RD	KELSEYVILLE	1.968	R9XXT	Residential; Trailer site with imp.; ; ; Trailer on site
170.00	115-009-180-000	10566 SALMINA RD	KELSEYVILLE	2.07	RVXXX	Residential; Vacant; ; ;
170.00	115-009-190-000	10570 SALMINA RD	KELSEYVILLE	2.065	RVXXX	Residential; Vacant; ; ;
200.00	115-009-200-000	10574 SALMINA RD	KELSEYVILLE	2.018	R4XXM	Residential; Single family residence; ; ; Misc. Imps.
200.00	115-009-210-000	10556 SALMINA RD	KELSEYVILLE	1.968	R4XXM	Residential; Single family residence; ; ; Misc. Imps.
180.00	115-009-220-000	10550 SALMINA RD	KELSEYVILLE	7.065	RVXXX	Residential; Vacant; ; ;
200.00	115-009-230-000	10544 SALMINA RD	KELSEYVILLE	4.416	R4XXM	Residential; Single family residence; ; ; Misc. Imps.
200.00	115-009-240-000	10538 SALMINA RD	KELSEYVILLE	9.78	R9XXT	Residential; Trailer site with imp.; ; ; Trailer on site
200.00	115-009-250-000	10330 STATE HWY 175	KELSEYVILLE	2.322	R9XXT	Residential; Trailer site with imp.; ; ; Trailer on site
200.00	115-009-260-000	10230 STATE HWY 175	KELSEYVILLE	2.051	R7XXT	Residential; Multi-single; ; ; Trailer on site
180.00	115-009-270-000	10835 STATE HWY 175	KELSEYVILLE	6.06	BTRXX	Agriculture (non-econ.); Timber; Residential; ;
180.00	115-009-280-000	10855 STATE HWY 175	KELSEYVILLE	6.171	RVX2X	
200.00	115-009-300-000	10935 STATE HWY 175	KELSEYVILLE	5.474	R4XXX	Residential; Single family residence; ; ;
200.00	115-009-310-000	10964 STATE HWY 175	KELSEYVILLE	11.186	R4XXM	Residential; Single family residence; ; ; Misc. Imps.
200.00	115-010-010-000	11055 AIRSTRIP RD	LOCH LOMOND	9.546	R4XXX	Residential; Single family residence; ; ;
200.00	115-010-020-000	11149 AIRSTRIP RD	LOCH LOMOND	5.254	R4XXM	Residential; Single family residence; ; ; Misc. Imps.
180.00	115-010-030-000	11241 AIRSTRIP RD	LOCH LOMOND	5.354	RVXXX	Residential; Vacant; ; ;
200.00	115-010-040-000	11333 AIRSTRIP RD	LOCH LOMOND	4.84	R7X7M	Residential; Multi-single; ; Single family residence; Misc. Imps.
200.00	115-010-070-000	11481 AIRSTRIP RD	LOCH LOMOND	5.316	RXXXM	Residential; ; ; ; Misc. Imps.



## REPORT OF REAL PROPERTY SUBJECT TO SPECIAL TAX TO BE COLLECTED ON 2019-2020 COUNTY TAX ROLL

PROPOSED LEVY	APN	ADDRESS	CITY	PARCEL ACRE	USE DESCR CODE	USE DESCRIPTION
200.00	115-010-080-000	11154 AIRSTRIP RD	LOCH LOMOND	6.567	R4XXX	Residential; Single family residence; ; ;
180.00	115-010-090-000	11021 AIRSTRIP RD	LOCH LOMOND	7.47	RVXXX	Residential; Vacant; ; ;
170.00	115-010-101-000	11133 AIRSTRIP RD	LOCH LOMOND	4.129	RXX2M	Residential; ; ; Brushlands; Misc. Imps.
180.00	115-010-110-000	11336 AIRSTRIP RD	LOCH LOMOND	5.906	RVXXX	Residential; Vacant; ; ;
200.00	115-010-120-000	11422 AIRSTRIP RD	LOCH LOMOND	5.572	R4XXX	Residential; Single family residence; ; ;
180.00	115-010-130-000	11162 AIRSTRIP RD	LOCH LOMOND	5.786	RVXXX	Residential; Vacant; ; ;
180.00	115-010-140-000	11230 AIRSTRIP RD	LOCH LOMOND	5.207	RVXXX	Residential; Vacant; ; ;
170.00	115-010-151-000	11238 AIRSTRIP RD	LOCH LOMOND	4.523	RVXXX	Residential; Vacant; ; ;
200.00	115-010-160-000	11425 AIRSTRIP RD	LOCH LOMOND	4.891	R4XXM	Residential; Single family residence; ; ; Misc. Imps.
170.00	115-011-010-000	11543 AIRSTRIP RD	LOCH LOMOND	2.466	RVXXX	Residential; Vacant; ; ;
170.00	115-011-020-000	11585 AIRSTRIP RD	LOCH LOMOND	2.338	RVXXX	Residential; Vacant; ; ;
200.00	115-011-030-000	9018 ROCKYS RD	LOCH LOMOND	2.445	R9XXT	Residential; Trailer site with imp.; ; ; Trailer on site
200.00	115-011-040-000	9028 ROCKYS RD	LOCH LOMOND	2.527	R4XXM	Residential; Single family residence; ; ; Misc. Imps.
200.00	115-011-050-000	9146 ROCKYS RD	LOCH LOMOND	5.686	R4XXM	Residential; Single family residence; ; ; Misc. Imps.
200.00	115-011-060-000	9262 ROCKYS RD	LOCH LOMOND	5.969	RXXXM	Residential; ; ; ; Misc. Imps.
200.00	115-011-070-000	9356 ROCKYS RD	LOCH LOMOND	5.377	R9XXT	Residential; Trailer site with imp.; ; ; Trailer on site
200.00	115-011-080-000	9426 ROCKYS RD	LOCH LOMOND	5.357	R4XXX	Residential; Single family residence; ; ;
200.00	115-011-091-000	9474 ROCKYS RD	LOCH LOMOND	4.67	R4XXM	Residential; Single family residence; ; ; Misc. Imps.
200.00	115-011-100-000	9035 ROCKYS RD	LOCH LOMOND	10.9706	RVXXX	Residential; Vacant; ; ;
200.00	115-011-110-000	9167 ROCKYS RD	LOCH LOMOND	5.52	R4XXM	Residential; Single family residence; ; ; Misc. Imps.
200.00	115-011-120-000	9215 ROCKYS RD	LOCH LOMOND	5.41	R9XXT	Residential; Trailer site with imp.; ; ; Trailer on site
200.00	115-011-130-000	9271 ROCKYS RD	LOCH LOMOND	5.262	R4XXM	Residential; Single family residence; ; ; Misc. Imps.
200.00	115-011-140-000	9317 ROCKYS RD	LOCH LOMOND	5.033	R4XXM	Residential; Single family residence; ; ; Misc. Imps.
200.00	115-011-150-000	9413 ROCKYS RD	LOCH LOMOND	4.697	RXXXM	Residential; ; ; ; Misc. Imps.
170.00	115-011-161-000	9471 ROCKYS RD	LOCH LOMOND	4.751	RXXXM	Residential; ; ; ; Misc. Imps.
200.00	115-012-011-000	11254 AIRSTRIP RD	LOCH LOMOND	80.432	R9XXT	Residential; Trailer site with imp.; ; ; Trailer on site
200.00	115-012-031-000	9520 ROCKYS RD	LOCH LOMOND	38.925	ATNXX	Agriculture (econ. unit); Timber; Recreational; ;
200.00	115-013-010-000	10230 SALMINA RD	KELSEYVILLE	26.933	R4XXM	Residential; Single family residence; ; ; Misc. Imps.
200.00	115-013-030-000	10800 BEN LOMOND RD	LOCH LOMOND	56.183	R4XXX	Residential; Single family residence; ; ;
170.00	115-014-091-000	11010 STATE HWY 175	LOCH LOMOND	3.771	ATRX	Agriculture (econ. unit); Timber; Residential; ; Residential; Single family residence; ; Timber; Misc. Imps.
200.00	115-014-150-000	11717 OBSERVATION RD	LOCH LOMOND	38.049	R4X3M	Agriculture (econ. unit); Timber; Residential; Single family residence;
200.00	115-014-160-000	10950 PRATHER MOUNTAIN RD	LOCH LOMOND	13.044	ATRX	Agriculture (econ. unit); Timber; Residential; ;
200.00	115-014-190-000	10995 PRATHER MOUNTAIN RD	LOCH LOMOND	13.053	ATRX	Agriculture (econ. unit); Timber; Residential; ;
180.00	115-014-211-000	11250 STATE HWY 175	LOCH LOMOND	5.903	ATRX	Agriculture (econ. unit); Timber; Residential; ;
180.00	115-014-231-000	11400 STATE HWY 175	LOCH LOMOND	9.108	ATRX	Agriculture (econ. unit); Timber; Residential; ;
180.00	115-014-241-000	11150 STATE HWY 175	LOCH LOMOND	9.565	ATRX	Agriculture (econ. unit); Timber; Residential; ;

## REPORT OF REAL PROPERTY SUBJECT TO SPECIAL TAX TO BE COLLECTED ON 2019-2020 COUNTY TAX ROLL

PROPOSED LEVY	APN	ADDRESS	CITY	PARCEL ACRE	USE DESCR CODE	USE DESCRIPTION
180.00	115-014-251-000	11040 STATE HWY 175	LOCH LOMOND	9.077	ATRX	Agriculture (econ. unit); Timber; Residential; ;
200.00	115-014-270-000	10800 PRATHER MOUNTAIN RD	LOCH LOMOND	50.602	ATR7X	Agriculture (econ. unit); Timber; Residential; Single family residence;
200.00	115-014-291-000	11555 STATE HWY 175	LOCH LOMOND	74.15	ATXXX	Agriculture (econ. unit); Timber; ; ;
-	115-014-300-000	12100 OBSERVATION RD	LOCH LOMOND	1.08816	ATXXX	Agriculture (econ. unit); Timber; ; ;
-	115-014-310-000	11770 OBSERVATION RD	LOCH LOMOND	1.0469	ATXXX	Agriculture (econ. unit); Timber; ; ;
200.00	115-014-320-000	11770 OBSERVATION RD	LOCH LOMOND	58.2136	ATXXX	Agriculture (econ. unit); Timber; ; ;
200.00	115-015-010-000	11675 SEIGLER SPRINGS NORTH	IKELSEYVILLE	76.973	ATX2X	Agriculture (econ. unit); Timber; ; Brushlands;
160.00	115-015-020-000	11685 SEIGLER SPRINGS NORTH	IKELSEYVILLE	0.951	Y1X2X	Institutional; Native Veg.; ; Brushlands;
200.00	115-015-030-000	11715 SEIGLER SPRINGS NORTH	IKELSEYVILLE	197.614	BVX3X	Agriculture (non-econ.); Vacant; ; Timber;
200.00	115-016-020-000	11300 PRATHER MOUNTAIN RD	LOCH LOMOND	20.475	ATXXX	Agriculture (econ. unit); Timber; ; ;
200.00	115-016-030-000	11785 SEIGLER SPRINGS NORTH	IKELSEYVILLE	40.568	RVXXX	Residential; Vacant; ; ;
200.00	115-016-040-000	11795 SEIGLER SPRINGS NORTH	IKELSEYVILLE	20.738	AVX3X	Agriculture (econ. unit); Vacant; ; Timber;
200.00	115-016-050-000	12005 SEIGLER SPRINGS NORTH	IKELSEYVILLE	100.434	BVX3X	Agriculture (non-econ.); Vacant; ; Timber;
170.00	115-016-060-000	12009 SEIGLER CANYON RD	LOWER LAKE	1.319	N1XXX	Recreational; Native Veg.; ; ;
200.00	115-016-070-000	11200 PRATHER MOUNTAIN RD	LOCH LOMOND	28.976	ATXXX	Agriculture (econ. unit); Timber; ; ;
200.00	115-016-080-000	11250 PRATHER MOUNTAIN RD	LOCH LOMOND	17.574	ATXXX	Agriculture (econ. unit); Timber; ; ;
200.00	115-016-090-000	11155 PRATHER MOUNTAIN RD	LOCH LOMOND	27.814	RXXXM	Residential; ; ; Misc. Imps.
200.00	115-017-010-000	11730 SEIGLER SPRINGS NORTH	IKELSEYVILLE	27.444	YXR7M	Institutional; ; Residential; Single family residence; Misc. Imps.
300.00	115-017-020-000	12040 SEIGLER SPRINGS NORTH	IKELSEYVILLE	23.442	CHRXX	Commercial; Hotel-Motel; Residential; ;
200.00	115-017-030-000	12030 SEIGLER CANYON RD	LOWER LAKE	1.076	R4XXM	Residential; Single family residence; ; ; Misc. Imps.
160.00	115-017-040-000	12020 SEIGLER CANYON RD	LOWER LAKE	0.041	N1XXX	Recreational; Native Veg.; ; ;
200.00	115-017-060-000	12015 SEIGLER CANYON RD	LOWER LAKE	14.799	N1XXX	Recreational; Native Veg.; ; ;
200.00	115-017-070-000	12016 SEIGLER CANYON RD	LOWER LAKE	2.507	RXXXM	Residential; ; ; Misc. Imps.
170.00	115-017-080-000	12010 SEIGLER CANYON RD	LOWER LAKE	4.452	RVXXX	Residential; Vacant; ; ;
200.00	122-201-010-000	17500 DIAMOND RIDGE RD	LOWER LAKE	20.026	RVXXX	Residential; Vacant; ; ;
200.00	122-201-020-000	17648 DIAMOND RIDGE RD	LOWER LAKE	19.634	RVXXX	Residential; Vacant; ; ;
200.00	122-201-030-000	17792 DIAMOND RIDGE RD	LOWER LAKE	19.42	RVXXX	Residential; Vacant; ; ;
200.00	122-201-040-000	17866 DIAMOND RIDGE RD	LOWER LAKE	19.517	RVXXX	Residential; Vacant; ; ;
200.00	122-211-010-000	17485 DIAMOND RIDGE RD	LOWER LAKE	19.798	RVXXX	Residential; Vacant; ; ;
200.00	122-211-020-000	17619 DIAMOND RIDGE RD	LOWER LAKE	19.244	RVXXX	Residential; Vacant; ; ;
200.00	122-211-030-000	17777 DIAMOND RIDGE RD	LOWER LAKE	19.896	RVXXX	Residential; Vacant; ; ;
200.00	122-211-040-000	17845 DIAMOND RIDGE RD	LOWER LAKE	19.976	RVXXX	Residential; Vacant; ; ;
200.00	122-231-050-000	14881 S STATE HWY 29	LOWER LAKE	44.051	BVX2X	Agriculture (non-econ.); Vacant; ; Brushlands;
200.00	122-232-010-000	16533 HOFACKER LN	LOWER LAKE	10.027	R4XXM	Residential; Single family residence; ; ; Misc. Imps.
200.00	122-232-030-000	16853 HOFACKER LN	LOWER LAKE	9.608	R9XXT	Residential; Trailer site with imp.; ; ; Trailer on site
200.00	122-232-040-000	16963 HOFACKER LN	LOWER LAKE	9.547	R4XXM	Residential; Single family residence; ; ; Misc. Imps.

## REPORT OF REAL PROPERTY SUBJECT TO SPECIAL TAX TO BE COLLECTED ON 2019-2020 COUNTY TAX ROLL

PROPOSED LEVY	APN	ADDRESS	CITY	PARCEL ACRE	USE DESCR CODE	USE DESCRIPTION
180.00	122-232-050-000	16573 HOFACKER LN	LOWER LAKE	9.944	RVXXX	Residential; Vacant; ; ;
200.00	122-232-070-000	16893 HOFACKER LN	LOWER LAKE	9.96	R9AXT	Residential; Trailer site with imps.; Agriculture (econ. Unit); ; Trailer on site
180.00	122-232-080-000	16923 HOFACKER LN	LOWER LAKE	9.686	RVXXX	Residential; Vacant; ; ;
200.00	122-232-100-000	16713 HOFACKER LN	LOWER LAKE	9.479	R9XXT	Residential; Trailer site with imps.; ; ; Trailer on site
200.00	122-232-120-000	16643 HOFACKER LN	LOWER LAKE	9.812	RXXXM	Residential; ; ; Misc. Imps.
200.00	136-031-140-000	20700 JERUSALEM GRADE	MIDDLETOWN	7.509	R7X7T	Residential; Multi-single; ; Single family residence; Trailer on site
200.00	136-031-150-000	20484 JERUSALEM GRADE	MIDDLETOWN	8.052	R9XXT	Residential; Trailer site with imps.; ; ; Trailer on site
180.00	136-031-160-000	20450 JERUSALEM GRADE	MIDDLETOWN	8.001	RVX2X	Residential; Vacant; ; Brushlands;
200.00	136-031-170-000	20676 JERUSALEM GRADE	MIDDLETOWN	7.681	R7XXM	Residential; Multi-single; ; ; Misc. Imps.
200.00	136-031-180-000	20416 JERUSALEM GRADE	MIDDLETOWN	5.406	R9XXM	Residential; Trailer site with imps.; ; ; Misc. Imps.
200.00	136-031-190-000	20382 JERUSALEM GRADE	MIDDLETOWN	5.513	R9XXT	Residential; Trailer site with imps.; ; ; Trailer on site
200.00	136-031-200-000	20348 JERUSALEM GRADE	MIDDLETOWN	5.283	R4XXX	Residential; Single family residence; ; ;
200.00	136-031-210-000	20314 JERUSALEM GRADE	MIDDLETOWN	5.022	R4XXM	Residential; Single family residence; ; ; Misc. Imps.
200.00	136-031-220-000	20580 JERUSALEM GRADE	MIDDLETOWN	5.059	R4XXX	Residential; Single family residence; ; ;
200.00	136-031-230-000	20652 JERUSALEM GRADE	MIDDLETOWN	4.868	R4XXM	Residential; Single family residence; ; ; Misc. Imps.
200.00	136-031-240-000	20556 JERUSALEM GRADE	MIDDLETOWN	4.56	R9XXT	Residential; Trailer site with imps.; ; ; Trailer on site
170.00	136-031-250-000	20628 JERUSALEM GRADE	MIDDLETOWN	4.742	RVXXX	Residential; Vacant; ; ;
200.00	136-031-260-000	20868 JERUSALEM GRADE	MIDDLETOWN	5.223	R4XXM	Residential; Single family residence; ; ; Misc. Imps.
180.00	136-031-270-000	20844 JERUSALEM GRADE	MIDDLETOWN	5.237	RVXXX	Residential; Vacant; ; ;
200.00	136-031-280-000	20796 JERUSALEM GRADE	MIDDLETOWN	4.956	R9XXT	Residential; Trailer site with imps.; ; ; Trailer on site
200.00	136-031-290-000	20820 JERUSALEM GRADE	MIDDLETOWN	4.9	R4XXX	Residential; Single family residence; ; ;
200.00	136-031-300-000	21012 JERUSALEM GRADE	MIDDLETOWN	5.086	R4XXM	Residential; Single family residence; ; ; Misc. Imps.
200.00	136-031-310-000	20988 JERUSALEM GRADE	MIDDLETOWN	5.045	R7XXM	Residential; Multi-single; ; ; Misc. Imps.
200.00	136-031-320-000	20964 JERUSALEM GRADE	MIDDLETOWN	5.136	R9AXT	Residential; Trailer site with imps.; Agriculture (econ. Unit); ; Trailer on site
200.00	136-031-330-000	20940 JERUSALEM GRADE	MIDDLETOWN	4.537	R9XXT	Residential; Trailer site with imps.; ; ; Trailer on site
200.00	136-031-340-000	21060 JERUSALEM GRADE	MIDDLETOWN	5.132	R9XXT	Residential; Trailer site with imps.; ; ; Trailer on site
200.00	136-031-350-000	21120 JERUSALEM GRADE	MIDDLETOWN	4.95	R7XXT	Residential; Multi-single; ; ; Trailer on site
200.00	136-031-360-000	21048 JERUSALEM GRADE	MIDDLETOWN	5.279	R4XXM	Residential; Single family residence; ; ; Misc. Imps.
200.00	136-031-370-000	21108 JERUSALEM GRADE	MIDDLETOWN	5.106	R4XXM	Residential; Single family residence; ; ; Misc. Imps.
200.00	136-031-380-000	21168 JERUSALEM GRADE	MIDDLETOWN	4.943	RVXXX	Residential; Vacant; ; ;
200.00	136-031-390-000	21216 JERUSALEM GRADE	MIDDLETOWN	4.443	R7X7T	Residential; Multi-single; ; Single family residence; Trailer on site
200.00	136-031-400-000	21156 JERUSALEM GRADE	MIDDLETOWN	5.123	RXXXM	Residential; ; ; Misc. Imps.
170.00	136-031-410-000	21204 JERUSALEM GRADE	MIDDLETOWN	4.526	RVXXX	Residential; Vacant; ; ;
200.00	136-031-420-000	20280 JERUSALEM GRADE	MIDDLETOWN	5.199	R4XXM	Residential; Single family residence; ; ; Misc. Imps.
200.00	136-031-430-000	20532 JERUSALEM GRADE	MIDDLETOWN	5.067	R9XXT	Residential; Trailer site with imps.; ; ; Trailer on site
200.00	136-031-440-000	20246 JERUSALEM GRADE	MIDDLETOWN	5.182	R7X7M	Residential; Multi-single; ; Single family residence; Misc. Imps.

## REPORT OF REAL PROPERTY SUBJECT TO SPECIAL TAX TO BE COLLECTED ON 2019-2020 COUNTY TAX ROLL

PROPOSED LEVY	APN	ADDRESS	CITY	PARCEL ACRE	USE DESCR CODE	USE DESCRIPTION
200.00	136-031-450-000	20508 JERUSALEM GRADE	MIDDLETOWN	5.144	R9AXT	Residential; Trailer site with imps.; Agriculture (econ. Unit); ; Trailer on site
180.00	136-031-490-000	20784 JERUSALEM GRADE	MIDDLETOWN	5.041	RVXXX	Residential; Vacant; ; ;
180.00	136-031-500-000	20772 JERUSALEM GRADE	MIDDLETOWN	5.196	RVXXX	Residential; Vacant; ; ;
200.00	136-031-510-000	20724 JERUSALEM GRADE	MIDDLETOWN	5.189	R9XXT	Residential; Trailer site with imps.; ; ; Trailer on site
200.00	136-031-520-000	20748 JERUSALEM GRADE	MIDDLETOWN	4.878	R9AXT	Residential; Trailer site with imps.; Agriculture (econ. Unit); ; Trailer on site
200.00	136-031-530-000	21036 JERUSALEM GRADE	MIDDLETOWN	5.428	RXXXM	Residential; ; ; ; Misc. Imps.
180.00	136-031-540-000	21096 JERUSALEM GRADE	MIDDLETOWN	5.285	RVXXX	Residential; Vacant; ; ;
200.00	136-031-550-000	21024 JERUSALEM GRADE	MIDDLETOWN	5.12	R4XXM	Residential; Single family residence; ; ; Misc. Imps.
200.00	136-031-560-000	21084 JERUSALEM GRADE	MIDDLETOWN	5.35	R7X7T	Residential; Multi-single; ; Single family residence; Trailer on site
200.00	136-031-570-000	21144 JERUSALEM GRADE	MIDDLETOWN	5.051	R9XXT	Residential; Trailer site with imps.; ; ; Trailer on site
200.00	136-031-580-000	21192 JERUSALEM GRADE	MIDDLETOWN	4.388	R4XXM	Residential; Single family residence; ; ; Misc. Imps.
200.00	136-031-590-000	21132 JERUSALEM GRADE	MIDDLETOWN	4.922	R9XXT	Residential; Trailer site with imps.; ; ; Trailer on site
170.00	136-031-600-000	21186 JERUSALEM GRADE	MIDDLETOWN	4.03	RVXXX	Residential; Vacant; ; ;
170.00	136-031-610-000	20243 JERUSALEM GRADE	MIDDLETOWN	1.67	B1X2X	Agriculture (non-econ.); Native Veg.; ; ; Brushlands;
200.00	136-031-620-000	20604 JERUSALEM GRADE	MIDDLETOWN	17.291	R4XXM	Residential; Single family residence; ; ; Misc. Imps.
200.00	136-031-630-000	20144 JERUSALEM GRADE	MIDDLETOWN	30.754	R4XXM	Residential; Single family residence; ; ; Misc. Imps.
200.00	136-031-640-000	20178 JERUSALEM GRADE	MIDDLETOWN	29.849	R7B2M	Residential; Multi-single; Agriculture (non-econ); Brushlands; Misc. Imps.
200.00	136-031-670-000	20932 JERUSALEM GRADE	MIDDLETOWN	5.463	R9XXT	Residential; Trailer site with imps.; ; ; Trailer on site
200.00	136-031-680-000	20916 JERUSALEM GRADE	MIDDLETOWN	10.019	R4XXM	Residential; Single family residence; ; ; Misc. Imps.
170.00	136-031-690-000	20924 JERUSALEM GRADE	MIDDLETOWN	4.256	RVXXX	Residential; Vacant; ; ;
200.00	136-031-700-000	20110 JERUSALEM GRADE	MIDDLETOWN	19.799	R9XXT	Residential; Trailer site with imps.; ; ; Trailer on site
200.00	136-031-710-000	20225 JERUSALEM GRADE	MIDDLETOWN	4.415	R9XXT	Residential; Trailer site with imps.; ; ; Trailer on site
200.00	136-031-720-000	15625 JUNE BUG DR	MIDDLETOWN	6.899	R4XXM	Residential; Single family residence; ; ; Misc. Imps.
200.00	136-031-730-000	15575 JUNE BUG DR	MIDDLETOWN	5.993	R9XXM	Residential; Trailer site with imps.; ; ; Misc. Imps.
180.00	136-031-740-000	15700 JUNE BUG DR	MIDDLETOWN	6.818	RVXXX	Residential; Vacant; ; ;
200.00	136-031-750-000	15500 JUNE BUG DR	MIDDLETOWN	5.344	R4XXM	Residential; Single family residence; ; ; Misc. Imps.
200.00	136-041-010-000	21372 JERUSALEM GRADE	MIDDLETOWN	65.206	AGX8X	Agriculture (econ. unit); Grazing; ; ; Livestock;
200.00	136-041-020-000	21996 JERUSALEM GRADE	MIDDLETOWN	64.148	AGX8X	Agriculture (econ. unit); Grazing; ; ; Livestock;
200.00	136-041-080-000	22120 JERUSALEM GRADE	MIDDLETOWN	40.123	RVXXX	Residential; Vacant; ; ;
200.00	136-041-140-000	22088 JERUSALEM GRADE	MIDDLETOWN	40.632	RVXXX	Residential; Vacant; ; ;
170.00	136-041-150-000	21780 JERUSALEM GRADE	MIDDLETOWN	4.664	RVXXX	Residential; Vacant; ; ;
180.00	136-041-160-000	21876 JERUSALEM GRADE	MIDDLETOWN	5.288	RVXXX	Residential; Vacant; ; ;
200.00	136-041-170-000	21756 JERUSALEM GRADE	MIDDLETOWN	4.625	R4XXM	Residential; Single family residence; ; ; Misc. Imps.
200.00	136-041-180-000	21852 JERUSALEM GRADE	MIDDLETOWN	5.62	R4XXM	Residential; Single family residence; ; ; Misc. Imps.
180.00	136-041-190-000	21264 JERUSALEM GRADE	MIDDLETOWN	5.337	RVXXX	Residential; Vacant; ; ;
200.00	136-041-200-000	21312 JERUSALEM GRADE	MIDDLETOWN	4.793	R9XXT	Residential; Trailer site with imps.; ; ; Trailer on site

## REPORT OF REAL PROPERTY SUBJECT TO SPECIAL TAX TO BE COLLECTED ON 2019-2020 COUNTY TAX ROLL

PROPOSED LEVY	APN	ADDRESS	CITY	PARCEL ACRE	USE DESCR CODE	USE DESCRIPTION
180.00	136-041-210-000	21252 JERUSALEM GRADE	MIDDLETOWN	5.625	RVXXX	Residential; Vacant; ; ;
200.00	136-041-220-000	21300 JERUSALEM GRADE	MIDDLETOWN	4.89	R4XXM	Residential; Single family residence; ; ; Misc. Imps.
180.00	136-041-230-000	21360 JERUSALEM GRADE	MIDDLETOWN	5.073	RVXXX	Residential; Vacant; ; ;
170.00	136-041-240-000	21420 JERUSALEM GRADE	MIDDLETOWN	4.609	RVXXX	Residential; Vacant; ; ;
200.00	136-041-250-000	21348 JERUSALEM GRADE	MIDDLETOWN	5.204	R4XXM	Residential; Single family residence; ; ; Misc. Imps.
170.00	136-041-260-000	21408 JERUSALEM GRADE	MIDDLETOWN	4.684	RVXXX	Residential; Vacant; ; ;
200.00	136-041-270-000	21468 JERUSALEM GRADE	MIDDLETOWN	5.128	R4XXM	Residential; Single family residence; ; ; Misc. Imps.
200.00	136-041-280-000	21516 JERUSALEM GRADE	MIDDLETOWN	5.089	R9AXT	Residential; Trailer site with imp.s.; Agriculture (econ. Unit); ; Trailer on site
200.00	136-041-290-000	21456 JERUSALEM GRADE	MIDDLETOWN	5.361	R4B8M	Residential; Single family residence; Agriculture (non-econ); Livestock; Misc. Imps.
180.00	136-041-300-000	21504 JERUSALEM GRADE	MIDDLETOWN	5.305	RVXXX	Residential; Vacant; ; ;
200.00	136-041-310-000	21708 JERUSALEM GRADE	MIDDLETOWN	4.857	R4XXX	Residential; Single family residence; ; ;
170.00	136-041-320-000	21684 JERUSALEM GRADE	MIDDLETOWN	4.743	RVXXX	Residential; Vacant; ; ;
180.00	136-041-330-000	21660 JERUSALEM GRADE	MIDDLETOWN	5.018	RVXXX	Residential; Vacant; ; ;
200.00	136-041-340-000	21636 JERUSALEM GRADE	MIDDLETOWN	4.888	RXXXM	Residential; ; ; ; Misc. Imps.
180.00	136-041-350-000	21240 JERUSALEM GRADE	MIDDLETOWN	5.666	RVXXX	Residential; Vacant; ; ;
170.00	136-041-360-000	21288 JERUSALEM GRADE	MIDDLETOWN	4.769	RVXXX	Residential; Vacant; ; ;
180.00	136-041-370-000	21228 JERUSALEM GRADE	MIDDLETOWN	5.384	RVXXX	Residential; Vacant; ; ;
200.00	136-041-380-000	21276 JERUSALEM GRADE	MIDDLETOWN	4.573	R9XXT	Residential; Trailer site with imp.s.; ; ; Trailer on site
180.00	136-041-390-000	21336 JERUSALEM GRADE	MIDDLETOWN	5.224	RVXXX	Residential; Vacant; ; ;
200.00	136-041-400-000	21396 JERUSALEM GRADE	MIDDLETOWN	4.742	R9XXT	Residential; Trailer site with imp.s.; ; ; Trailer on site
200.00	136-041-410-000	21324 JERUSALEM GRADE	MIDDLETOWN	5.041	R8B8B	Residential; Trailer site; Agriculture (non-econ); Livestock; Pears
200.00	136-041-420-000	21384 JERUSALEM GRADE	MIDDLETOWN	4.764	R7XXM	Residential; Multi-single; ; ; Misc. Imps.
200.00	136-041-430-000	21444 JERUSALEM GRADE	MIDDLETOWN	5.519	R4XXM	Residential; Single family residence; ; ; Misc. Imps.
200.00	136-041-440-000	21492 JERUSALEM GRADE	MIDDLETOWN	5.223	RXXXM	Residential; ; ; ; Misc. Imps.
200.00	136-041-450-000	21432 JERUSALEM GRADE	MIDDLETOWN	5.253	R9XXT	Residential; Trailer site with imp.s.; ; ; Trailer on site
200.00	136-041-460-000	21480 JERUSALEM GRADE	MIDDLETOWN	4.985	R9XXX	Residential; Trailer site with imp.s.; ; ;
200.00	136-041-470-000	21612 JERUSALEM GRADE	MIDDLETOWN	5.247	RXXXM	Residential; ; ; ; Misc. Imps.
200.00	136-041-500-000	21540 JERUSALEM GRADE	MIDDLETOWN	4.495	R9XXT	Residential; Trailer site with imp.s.; ; ; Trailer on site
180.00	136-041-510-000	21972 JERUSALEM GRADE	MIDDLETOWN	9.507	RVXXX	Residential; Vacant; ; ;
200.00	136-041-520-000	21948 JERUSALEM GRADE	MIDDLETOWN	10.075	RVXXX	Residential; Vacant; ; ;
180.00	136-041-530-000	21732 JERUSALEM GRADE	MIDDLETOWN	9.208	RVX2X	Residential; Vacant; ; Brushlands;
200.00	136-041-550-000	21900 JERUSALEM GRADE	MIDDLETOWN	10.565	RVXXX	Residential; Vacant; ; ;
180.00	136-041-560-000	21924 JERUSALEM GRADE	MIDDLETOWN	9.382	RVXXX	Residential; Vacant; ; ;
180.00	136-041-570-000	21804 JERUSALEM GRADE	MIDDLETOWN	5.595	RVX2X	Residential; Vacant; ; Brushlands;
180.00	136-041-580-000	21828 JERUSALEM GRADE	MIDDLETOWN	5.545	RVX2X	Residential; Vacant; ; Brushlands;
170.00	136-041-590-000	21564 JERUSALEM GRADE	MIDDLETOWN	4.598	R9XXT	Residential; Trailer site with imp.s.; ; ; Trailer on site

## REPORT OF REAL PROPERTY SUBJECT TO SPECIAL TAX TO BE COLLECTED ON 2019-2020 COUNTY TAX ROLL

PROPOSED LEVY	APN	ADDRESS	CITY	PARCEL ACRE	USE DESCR CODE	USE DESCRIPTION
200.00	136-051-010-000	22758 JERUSALEM GRADE	MIDDLETOWN	24.913	R9XXT	Residential; Trailer site with imps.; ; ; Trailer on site
200.00	136-051-020-000	22720 JERUSALEM GRADE	MIDDLETOWN	23.362	R9XXT	Residential; Trailer site with imps.; ; ; Trailer on site
200.00	136-051-030-000	22682 JERUSALEM GRADE	MIDDLETOWN	22.744	R4XXX	Residential; Single family residence; ; ;
200.00	136-051-040-000	22644 JERUSALEM GRADE	MIDDLETOWN	21.382	R9AXT	Residential; Trailer site with imps.; Agriculture (econ. Unit); ; Trailer on site
200.00	136-051-050-000	22605 CASCIO WY	MIDDLETOWN	20.46	RVXXX	Residential; Vacant; ; ;
200.00	136-061-010-000	22568 JERUSALEM GRADE	MIDDLETOWN	25.994	R9XXT	Residential; Trailer site with imps.; ; ; Trailer on site
200.00	136-061-020-000	22530 JERUSALEM GRADE	MIDDLETOWN	21.246	RVXXX	Residential; Vacant; ; ;
200.00	136-061-030-000	22629 JERUSALEM GRADE	MIDDLETOWN	19.839	RVXXX	Residential; Vacant; ; ;
200.00	136-061-040-000	22753 JERUSALEM GRADE	MIDDLETOWN	20.659	R8XXX	Residential; Trailer site; ; ;
200.00	136-061-050-000	22877 JERUSALEM GRADE	MIDDLETOWN	20.598	RVXXX	Residential; Vacant; ; ;
200.00	136-061-060-000	23001 JERUSALEM GRADE	MIDDLETOWN	19.929	R4XXM	Residential; Single family residence; ; ; Misc. Imps.
200.00	136-061-070-000	22910 JERUSALEM GRADE	MIDDLETOWN	20.102	RXXXM	Residential; ; ; ; Misc. Imps.
200.00	136-071-010-000	22492 JERUSALEM GRADE	MIDDLETOWN	16.526	RVX2X	Residential; Vacant; ; Brushlands;
200.00	136-071-020-000	22430 JERUSALEM GRADE	MIDDLETOWN	16.609	RVXXX	Residential; Vacant; ; ;
200.00	136-071-030-000	22368 JERUSALEM GRADE	MIDDLETOWN	20.659	RVXXX	Residential; Vacant; ; ;
200.00	136-071-040-000	22306 JERUSALEM GRADE	MIDDLETOWN	21.197	RVXXX	Residential; Vacant; ; ;
200.00	136-071-050-000	22244 JERUSALEM GRADE	MIDDLETOWN	21.281	R4XXX	Residential; Single family residence; ; ;
200.00	136-071-060-000	22182 JERUSALEM GRADE	MIDDLETOWN	20.025	RVX2X	Residential; Vacant; ; Brushlands;
200.00	136-081-030-000	21018 JERUSALEM GRADE	MIDDLETOWN	4.658	R4XXM	Residential; Single family residence; ; ; Misc. Imps.
170.00	136-091-010-000	21100 JERUSALEM GRADE	MIDDLETOWN	4.302	RVXXX	Residential; Vacant; ; ;
200.00	136-091-020-000	21180 JERUSALEM GRADE	MIDDLETOWN	3.034	R4XXX	Residential; Single family residence; ; ;
170.00	136-091-030-000	21174 JERUSALEM GRADE	MIDDLETOWN	3.127	RVXXX	Residential; Vacant; ; ;
170.00	136-101-020-000	16290 SPRUCE GROVE RD	MIDDLETOWN	3.116	RVXXX	Residential; Vacant; ; ;
200.00	136-101-030-000	16226 SPRUCE GROVE RD	MIDDLETOWN	4.485	R7X7T	Residential; Multi-single; ; Single family residence; Trailer on site
200.00	136-101-050-000	16095 SPRUCE GROVE RD	MIDDLETOWN	9.798	R9XXT	Residential; Trailer site with imps.; ; ; Trailer on site
200.00	136-101-060-000	15879 SPRUCE GROVE RD	MIDDLETOWN	9.783	R7X7X	Residential; Multi-single; ; Single family residence;
180.00	136-101-070-000	16023 SPRUCE GROVE RD	MIDDLETOWN	5.117	RVXXX	Residential; Vacant; ; ;
200.00	136-101-080-000	15951 SPRUCE GROVE RD	MIDDLETOWN	5.054	R9XXT	Residential; Trailer site with imps.; ; ; Trailer on site
170.00	136-101-100-000	16098 SPRUCE GROVE RD	MIDDLETOWN	1.196	RVXXX	Residential; Vacant; ; ;
170.00	136-101-110-000	15970 SPRUCE GROVE RD	MIDDLETOWN	2.265	RVXXX	Residential; Vacant; ; ;
160.00	136-101-120-000	15778 SPRUCE GROVE RD	MIDDLETOWN	0.774	RVXXX	Residential; Vacant; ; ;
200.00	136-101-130-000	15714 SPRUCE GROVE RD	MIDDLETOWN	5.258	R7X7M	Residential; Multi-single; ; Single family residence; Misc. Imps.
200.00	136-101-140-000	16034 SPRUCE GROVE RD	MIDDLETOWN	2.768	R9XXT	Residential; Trailer site with imps.; ; ; Trailer on site
200.00	136-101-150-000	15906 SPRUCE GROVE RD	MIDDLETOWN	7.03	R9XXM	Residential; Trailer site with imps.; ; ; Misc. Imps.
200.00	136-101-160-000	15650 SPRUCE GROVE RD	MIDDLETOWN	4.647	R4XXM	Residential; Single family residence; ; ; Misc. Imps.
180.00	136-101-170-000	15842 SPRUCE GROVE RD	MIDDLETOWN	9.64	RVXXX	Residential; Vacant; ; ;

## REPORT OF REAL PROPERTY SUBJECT TO SPECIAL TAX TO BE COLLECTED ON 2019-2020 COUNTY TAX ROLL

PROPOSED LEVY	APN	ADDRESS	CITY	PARCEL ACRE	USE DESCR CODE	USE DESCRIPTION
180.00	136-101-180-000	15556 SPRUCE GROVE RD	MIDDLETOWN	8.443	RVXXX	Residential; Vacant; ; ;
200.00	136-101-190-000	16122 SPRUCE GROVE RD	MIDDLETOWN	1.952	R9XXT	Residential; Trailer site with imp.; ; ; Trailer on site
170.00	136-101-200-000	16162 SPRUCE GROVE RD	MIDDLETOWN	2.011	RVXXX	Residential; Vacant; ; ;
200.00	136-101-210-000	16265 SPRUCE GROVE RD	MIDDLETOWN	6.296	R4XXM	Residential; Single family residence; ; ; Misc. Imps.
200.00	136-101-220-000	16155 SPRUCE GROVE RD	MIDDLETOWN	6.319	R4XXM	Residential; Single family residence; ; ; Misc. Imps.
200.00	136-101-230-000	16125 SPRUCE GROVE RD	MIDDLETOWN	7.893	R4XXM	Residential; Single family residence; ; ; Misc. Imps.
170.00	136-101-240-000	16260 SPRUCE GROVE RD	MIDDLETOWN	3.9	RXXXM	Residential; ; ; ; Misc. Imps.
170.00	136-101-260-000	16365 TINILYN RD	MIDDLETOWN	4.532	RXXXM	Residential; ; ; ; Misc. Imps.
170.00	136-101-270-000	16345 TINILYN RD	MIDDLETOWN	4.581	RVXXX	Residential; Vacant; ; ;
180.00	136-101-280-000	19725 JACLYN DR	MIDDLETOWN	5.342	RVXXX	Residential; Vacant; ; ;
170.00	136-101-290-000	16295 TINILYN RD	MIDDLETOWN	4.572	RVXXX	Residential; Vacant; ; ;
200.00	136-101-300-000	16275 TINILYN RD	MIDDLETOWN	4.878	R4XXX	Residential; Single family residence; ; ;
170.00	136-101-310-000	19615 NICHOLAS WY	MIDDLETOWN	4.444	RVXXX	Residential; Vacant; ; ;
170.00	136-101-320-000	19600 NICHOLAS WY	MIDDLETOWN	4.445	RVXXX	Residential; Vacant; ; ;
200.00	136-101-330-000	16250 TINILYN RD	MIDDLETOWN	4.737	R4XXX	Residential; Single family residence; ; ;
200.00	136-101-340-000	16270 TINILYN RD	MIDDLETOWN	4.449	R4XXM	Residential; Single family residence; ; ; Misc. Imps.
200.00	136-101-350-000	16350 TINILYN RD	MIDDLETOWN	4.999	R4XXM	Residential; Single family residence; ; ; Misc. Imps.
160.00	141-011-010-000	17109 KNOLLVIEW DR	HIDDEN VALLEY LAKE	0.467	RVXXX	Residential; Vacant; ; ;
160.00	141-011-020-000	17095 KNOLLVIEW DR	HIDDEN VALLEY LAKE	0.492	RVXXX	Residential; Vacant; ; ;
200.00	141-011-030-000	17081 KNOLLVIEW DR	HIDDEN VALLEY LAKE	0.388	R4XXX	Residential; Single family residence; ; ;
160.00	141-011-040-000	17067 KNOLLVIEW DR	HIDDEN VALLEY LAKE	0.342	RVXXX	Residential; Vacant; ; ;
200.00	141-011-050-000	17053 KNOLLVIEW DR	HIDDEN VALLEY LAKE	0.526	R4XXX	Residential; Single family residence; ; ;
200.00	141-011-060-000	17039 KNOLLVIEW DR	HIDDEN VALLEY LAKE	2.096	R4XXX	Residential; Single family residence; ; ;
170.00	141-011-070-000	17025 KNOLLVIEW DR	HIDDEN VALLEY LAKE	1.56	RVXXX	Residential; Vacant; ; ;
170.00	141-011-080-000	17015 KNOLLVIEW DR	HIDDEN VALLEY LAKE	1.133	RVXXX	Residential; Vacant; ; ;
170.00	141-011-090-000	17005 KNOLLVIEW DR	HIDDEN VALLEY LAKE	1.016	RVXXX	Residential; Vacant; ; ;
160.00	141-011-100-000	16995 KNOLLVIEW DR	HIDDEN VALLEY LAKE	0.54	RVXXX	Residential; Vacant; ; ;
160.00	141-011-110-000	16985 KNOLLVIEW DR	HIDDEN VALLEY LAKE	0.613	RVXXX	Residential; Vacant; ; ;
200.00	141-011-120-000	16975 KNOLLVIEW DR	HIDDEN VALLEY LAKE	0.815	R4X9M	Residential; Single family residence; ; Lake Frontage; Misc. Imps.
200.00	141-011-130-000	16965 KNOLLVIEW DR	HIDDEN VALLEY LAKE	1.012	R4X9M	Residential; Single family residence; ; Lake Frontage; Misc. Imps.
200.00	141-011-140-000	16955 KNOLLVIEW DR	HIDDEN VALLEY LAKE	1.243	R4X9X	Residential; Single family residence; ; Lake Frontage;
200.00	141-012-020-000	17090 KNOLLVIEW DR	HIDDEN VALLEY LAKE	0.255	R4XXX	Residential; Single family residence; ; ;
200.00	141-012-030-000	17080 KNOLLVIEW DR	HIDDEN VALLEY LAKE	0.288	R4XXX	Residential; Single family residence; ; ;
160.00	141-012-060-000	17010 KNOLLVIEW DR	HIDDEN VALLEY LAKE	0.398	RVXXX	Residential; Vacant; ; ;
200.00	141-012-070-000	17000 KNOLLVIEW DR	HIDDEN VALLEY LAKE	0.317	R4XXX	Residential; Single family residence; ; ;
200.00	141-012-080-000	16980 KNOLLVIEW DR	HIDDEN VALLEY LAKE	0.34	R4XXM	Residential; Single family residence; ; ; Misc. Imps.

## REPORT OF REAL PROPERTY SUBJECT TO SPECIAL TAX TO BE COLLECTED ON 2019-2020 COUNTY TAX ROLL

PROPOSED LEVY	APN	ADDRESS	CITY	PARCEL ACRE	USE DESCR CODE	USE DESCRIPTION
200.00	141-012-090-000	16970 KNOLLVIEW DR	HIDDEN VALLEY LAKE	0.287	R9XXT	Residential; Trailer site with imps.; ; ; Trailer on site
160.00	141-012-100-000	16960 KNOLLVIEW DR	HIDDEN VALLEY LAKE	0.258	RVXXX	Residential; Vacant; ; ;
200.00	141-012-110-000	17030 KNOLLVIEW DR	HIDDEN VALLEY LAKE	0.479	R4XXM	Residential; Single family residence; ; ; Misc. Imps.
200.00	141-012-120-000	17060 KNOLLVIEW DR	HIDDEN VALLEY LAKE	0.242	R4XXX	Residential; Single family residence; ; ;
200.00	141-012-130-000	17100 KNOLLVIEW DR	HIDDEN VALLEY LAKE	0.474	R4XXX	Residential; Single family residence; ; ;
200.00	141-021-010-000	17123 KNOLLVIEW DR	HIDDEN VALLEY LAKE	0.446	R4XXX	Residential; Single family residence; ; ;
200.00	141-021-020-000	17137 KNOLLVIEW DR	HIDDEN VALLEY LAKE	0.455	R4XXX	Residential; Single family residence; ; ;
200.00	141-021-030-000	17151 KNOLLVIEW DR	HIDDEN VALLEY LAKE	0.961	R4XXX	Residential; Single family residence; ; ;
170.00	141-021-040-000	17165 KNOLLVIEW DR	HIDDEN VALLEY LAKE	1.213	RVXXX	Residential; Vacant; ; ;
200.00	141-021-050-000	17179 KNOLLVIEW DR	HIDDEN VALLEY LAKE	0.64	R4XXX	Residential; Single family residence; ; ;
160.00	141-021-060-000	17193 KNOLLVIEW DR	HIDDEN VALLEY LAKE	0.296	RVXXX	Residential; Vacant; ; ;
200.00	141-021-070-000	17207 KNOLLVIEW DR	HIDDEN VALLEY LAKE	0.364	R4XXX	Residential; Single family residence; ; ;
200.00	141-021-080-000	17221 KNOLLVIEW DR	HIDDEN VALLEY LAKE	0.493	R4XXM	Residential; Single family residence; ; ; Misc. Imps.
160.00	141-021-090-000	17235 KNOLLVIEW DR	HIDDEN VALLEY LAKE	0.628	RVXXX	Residential; Vacant; ; ;
200.00	141-021-100-000	17249 KNOLLVIEW DR	HIDDEN VALLEY LAKE	0.532	R4XXX	Residential; Single family residence; ; ;
200.00	141-021-110-000	17263 KNOLLVIEW DR	HIDDEN VALLEY LAKE	0.808	R4XXX	Residential; Single family residence; ; ;
160.00	141-021-120-000	17277 KNOLLVIEW DR	HIDDEN VALLEY LAKE	0.809	RVXXX	Residential; Vacant; ; ;
200.00	141-022-020-000	17120 KNOLLVIEW DR	HIDDEN VALLEY LAKE	0.252	R4XXX	Residential; Single family residence; ; ;
160.00	141-022-030-000	17130 KNOLLVIEW DR	HIDDEN VALLEY LAKE	0.234	RVXXX	Residential; Vacant; ; ;
200.00	141-022-040-000	17160 KNOLLVIEW DR	HIDDEN VALLEY LAKE	0.311	R4XXX	Residential; Single family residence; ; ;
200.00	141-022-070-000	16930 KNOLLVIEW DR	HIDDEN VALLEY LAKE	0.263	R4XXX	Residential; Single family residence; ; ;
200.00	141-022-080-000	16940 KNOLLVIEW DR	HIDDEN VALLEY LAKE	0.278	R4XXX	Residential; Single family residence; ; ;
160.00	141-022-090-000	16950 KNOLLVIEW DR	HIDDEN VALLEY LAKE	0.261	RVXXX	Residential; Vacant; ; ;
200.00	141-022-100-000	16910 KNOLLVIEW DR	HIDDEN VALLEY LAKE	0.524	R4XXM	Residential; Single family residence; ; ; Misc. Imps.
200.00	141-023-010-000	16945 KNOLLVIEW DR	HIDDEN VALLEY LAKE	0.868	R4X9X	Residential; Single family residence; ; Lake Frontage;
200.00	141-023-020-000	16935 KNOLLVIEW DR	HIDDEN VALLEY LAKE	0.774	R4X9X	Residential; Single family residence; ; Lake Frontage;
160.00	141-023-050-000	17200 KNOLLVIEW DR	HIDDEN VALLEY LAKE	0.513	RVX9X	Residential; Vacant; ; Lake Frontage;
200.00	141-023-100-000	17228 KNOLLVIEW DR	HIDDEN VALLEY LAKE	0.359	R4XXM	Residential; Single family residence; ; ; Misc. Imps.
200.00	141-023-160-000	17214 KNOLLVIEW DR	HIDDEN VALLEY LAKE	0.413	R4X9X	Residential; Single family residence; ; Lake Frontage;
160.00	141-023-180-000	16925 KNOLLVIEW DR	HIDDEN VALLEY LAKE	0.65156	RVX9X	Residential; Vacant; ; Lake Frontage;
200.00	141-023-190-000	17186 KNOLLVIEW DR	HIDDEN VALLEY LAKE	0.39633	R4XXM	Residential; Single family residence; ; ; Misc. Imps.
160.00	141-031-010-000	17242 KNOLLVIEW DR	HIDDEN VALLEY LAKE	0.362	RVXXX	Residential; Vacant; ; ;
200.00	141-031-020-000	17256 KNOLLVIEW DR	HIDDEN VALLEY LAKE	0.384	R4XXX	Residential; Single family residence; ; ;
160.00	141-031-030-000	17270 KNOLLVIEW DR	HIDDEN VALLEY LAKE	0.355	RVXXX	Residential; Vacant; ; ;
200.00	141-031-040-000	17298 KNOLLVIEW DR	HIDDEN VALLEY LAKE	0.519	R4XXX	Residential; Single family residence; ; ;
200.00	141-032-010-000	17291 KNOLLVIEW DR	HIDDEN VALLEY LAKE	0.63	R4XXX	Residential; Single family residence; ; ;



## REPORT OF REAL PROPERTY SUBJECT TO SPECIAL TAX TO BE COLLECTED ON 2019-2020 COUNTY TAX ROLL

PROPOSED LEVY	APN	ADDRESS	CITY	PARCEL ACRE	USE DESCR CODE	USE DESCRIPTION
200.00	141-033-020-000	18069 HIDDEN VALLEY RD	HIDDEN VALLEY LAKE	0.242	R4XXX	Residential; Single family residence; ; ;
200.00	141-033-030-000	18083 HIDDEN VALLEY RD	HIDDEN VALLEY LAKE	0.224	R4XXX	Residential; Single family residence; ; ;
200.00	141-033-040-000	18097 HIDDEN VALLEY RD	HIDDEN VALLEY LAKE	0.205	R4XXX	Residential; Single family residence; ; ;
200.00	141-033-050-000	18111 HIDDEN VALLEY RD	HIDDEN VALLEY LAKE	0.319	R4XXX	Residential; Single family residence; ; ;
200.00	141-033-060-000	18125 HIDDEN VALLEY RD	HIDDEN VALLEY LAKE	0.423	R4XXX	Residential; Single family residence; ; ;
200.00	141-033-070-000	18139 HIDDEN VALLEY RD	HIDDEN VALLEY LAKE	0.227	R4XXX	Residential; Single family residence; ; ;
200.00	141-033-080-000	18153 HIDDEN VALLEY RD	HIDDEN VALLEY LAKE	0.227	R4XXX	Residential; Single family residence; ; ;
160.00	141-033-090-000	18167 HIDDEN VALLEY RD	HIDDEN VALLEY LAKE	0.193	RVXXX	Residential; Vacant; ; ;
200.00	141-033-100-000	18181 HIDDEN VALLEY RD	HIDDEN VALLEY LAKE	0.197	R4XXX	Residential; Single family residence; ; ;
200.00	141-033-110-000	18195 HIDDEN VALLEY RD	HIDDEN VALLEY LAKE	0.198	R4XXX	Residential; Single family residence; ; ;
160.00	141-041-020-000	18202 HIDDEN VALLEY RD	HIDDEN VALLEY LAKE	0.473	RVXXX	Residential; Vacant; ; ;
200.00	141-041-030-000	18216 HIDDEN VALLEY RD	HIDDEN VALLEY LAKE	0.445	R4XXX	Residential; Single family residence; ; ;
200.00	141-041-040-000	18230 HIDDEN VALLEY RD	HIDDEN VALLEY LAKE	0.487	R4XXX	Residential; Single family residence; ; ;
200.00	141-041-050-000	18244 HIDDEN VALLEY RD	HIDDEN VALLEY LAKE	0.476	R4XXM	Residential; Single family residence; ; ; Misc. Imps.
200.00	141-041-060-000	18258 HIDDEN VALLEY RD	HIDDEN VALLEY LAKE	0.451	R4XXX	Residential; Single family residence; ; ;
160.00	141-041-070-000	18272 HIDDEN VALLEY RD	HIDDEN VALLEY LAKE	0.485	RVXXX	Residential; Vacant; ; ;
200.00	141-041-080-000	18286 HIDDEN VALLEY RD	HIDDEN VALLEY LAKE	0.447	R4XXM	Residential; Single family residence; ; ; Misc. Imps.
200.00	141-041-090-000	18300 HIDDEN VALLEY RD	HIDDEN VALLEY LAKE	0.485	R4XXX	Residential; Single family residence; ; ;
200.00	141-041-100-000	18314 HIDDEN VALLEY RD	HIDDEN VALLEY LAKE	0.455	R4XXX	Residential; Single family residence; ; ;
200.00	141-041-110-000	18318 HIDDEN VALLEY RD	HIDDEN VALLEY LAKE	0.445	R4XXX	Residential; Single family residence; ; ;
200.00	141-041-120-000	18332 HIDDEN VALLEY RD	HIDDEN VALLEY LAKE	0.428	R4XXX	Residential; Single family residence; ; ;
160.00	141-041-130-000	18346 HIDDEN VALLEY RD	HIDDEN VALLEY LAKE	0.407	RVXXX	Residential; Vacant; ; ;
200.00	141-041-140-000	18360 HIDDEN VALLEY RD	HIDDEN VALLEY LAKE	0.415	R4XXM	Residential; Single family residence; ; ; Misc. Imps.
200.00	141-041-150-000	18374 HIDDEN VALLEY RD	HIDDEN VALLEY LAKE	0.385	R4XXM	Residential; Single family residence; ; ; Misc. Imps.
200.00	141-041-160-000	18388 HIDDEN VALLEY RD	HIDDEN VALLEY LAKE	0.36	R4XXX	Residential; Single family residence; ; ;
200.00	141-041-170-000	18402 HIDDEN VALLEY RD	HIDDEN VALLEY LAKE	0.347	R4XXX	Residential; Single family residence; ; ;
200.00	141-041-180-000	18418 HIDDEN VALLEY RD	HIDDEN VALLEY LAKE	0.323	R4XXX	Residential; Single family residence; ; ;
200.00	141-041-190-000	18432 HIDDEN VALLEY RD	HIDDEN VALLEY LAKE	0.326	R4XXX	Residential; Single family residence; ; ;
200.00	141-042-010-000	18209 HIDDEN VALLEY RD	HIDDEN VALLEY LAKE	0.193	R4XXX	Residential; Single family residence; ; ;
200.00	141-042-020-000	18223 HIDDEN VALLEY RD	HIDDEN VALLEY LAKE	0.197	R4XXX	Residential; Single family residence; ; ;
200.00	141-042-030-000	18237 HIDDEN VALLEY RD	HIDDEN VALLEY LAKE	0.194	R4XXX	Residential; Single family residence; ; ;
200.00	141-042-040-000	18251 HIDDEN VALLEY RD	HIDDEN VALLEY LAKE	0.195	R4XXX	Residential; Single family residence; ; ;
160.00	141-042-050-000	18265 HIDDEN VALLEY RD	HIDDEN VALLEY LAKE	0.195	RVXXX	Residential; Vacant; ; ;
200.00	141-042-060-000	18279 HIDDEN VALLEY RD	HIDDEN VALLEY LAKE	0.195	R4XXX	Residential; Single family residence; ; ;
160.00	141-042-070-000	18293 HIDDEN VALLEY RD	HIDDEN VALLEY LAKE	0.187	RVXXX	Residential; Vacant; ; ;
200.00	141-042-080-000	18307 HIDDEN VALLEY RD	HIDDEN VALLEY LAKE	0.191	R4XXX	Residential; Single family residence; ; ;

## REPORT OF REAL PROPERTY SUBJECT TO SPECIAL TAX TO BE COLLECTED ON 2019-2020 COUNTY TAX ROLL

PROPOSED LEVY	APN	ADDRESS	CITY	PARCEL ACRE	USE DESCR CODE	USE DESCRIPTION
160.00	141-042-090-000	18311 HIDDEN VALLEY RD	HIDDEN VALLEY LAKE	0.193	RVXXX	Residential; Vacant; ; ;
160.00	141-042-100-000	18325 HIDDEN VALLEY RD	HIDDEN VALLEY LAKE	0.176	RVXXX	Residential; Vacant; ; ;
200.00	141-042-110-000	18339 HIDDEN VALLEY RD	HIDDEN VALLEY LAKE	0.192	R4XXM	Residential; Single family residence; ; ; Misc. Imps.
200.00	141-042-120-000	18353 HIDDEN VALLEY RD	HIDDEN VALLEY LAKE	0.18	R4XXX	Residential; Single family residence; ; ;
200.00	141-042-130-000	18007 SPYGLASS RD	HIDDEN VALLEY LAKE	0.231	R9XXT	Residential; Trailer site with imp.; ; ; Trailer on site
200.00	141-043-010-000	18002 SPYGLASS RD	HIDDEN VALLEY LAKE	0.226	R4XXX	Residential; Single family residence; ; ;
200.00	141-043-020-000	18409 HIDDEN VALLEY RD	HIDDEN VALLEY LAKE	0.196	R4XXX	Residential; Single family residence; ; ;
200.00	141-043-030-000	18425 HIDDEN VALLEY RD	HIDDEN VALLEY LAKE	0.194	R4XXX	Residential; Single family residence; ; ;
200.00	141-051-010-000	18446 HIDDEN VALLEY RD	HIDDEN VALLEY LAKE	0.32	R4XXX	Residential; Single family residence; ; ;
200.00	141-051-020-000	18460 HIDDEN VALLEY RD	HIDDEN VALLEY LAKE	0.322	R4XXX	Residential; Single family residence; ; ;
200.00	141-051-030-000	18474 HIDDEN VALLEY RD	HIDDEN VALLEY LAKE	0.32	R4XXX	Residential; Single family residence; ; ;
200.00	141-051-040-000	18488 HIDDEN VALLEY RD	HIDDEN VALLEY LAKE	0.317	R4XXX	Residential; Single family residence; ; ;
200.00	141-051-050-000	18502 HIDDEN VALLEY RD	HIDDEN VALLEY LAKE	0.334	R4XXX	Residential; Single family residence; ; ;
200.00	141-051-060-000	18516 HIDDEN VALLEY RD	HIDDEN VALLEY LAKE	0.361	R4XXX	Residential; Single family residence; ; ;
200.00	141-051-070-000	18530 HIDDEN VALLEY RD	HIDDEN VALLEY LAKE	0.374	R4XXX	Residential; Single family residence; ; ;
200.00	141-051-080-000	18544 HIDDEN VALLEY RD	HIDDEN VALLEY LAKE	0.401	R4XXX	Residential; Single family residence; ; ;
200.00	141-051-090-000	18558 HIDDEN VALLEY RD	HIDDEN VALLEY LAKE	0.434	R4XXX	Residential; Single family residence; ; ;
200.00	141-051-100-000	18572 HIDDEN VALLEY RD	HIDDEN VALLEY LAKE	0.441	R4XXX	Residential; Single family residence; ; ;
200.00	141-051-110-000	18586 HIDDEN VALLEY RD	HIDDEN VALLEY LAKE	0.399	R4XXX	Residential; Single family residence; ; ;
160.00	141-051-120-000	18600 HIDDEN VALLEY RD	HIDDEN VALLEY LAKE	0.381	RVXXX	Residential; Vacant; ; ;
200.00	141-052-010-000	18439 HIDDEN VALLEY RD	HIDDEN VALLEY LAKE	0.194	R4XXX	Residential; Single family residence; ; ;
200.00	141-052-020-000	18453 HIDDEN VALLEY RD	HIDDEN VALLEY LAKE	0.186	R4XXX	Residential; Single family residence; ; ;
200.00	141-052-030-000	18467 HIDDEN VALLEY RD	HIDDEN VALLEY LAKE	0.191	R4XXX	Residential; Single family residence; ; ;
200.00	141-052-040-000	18481 HIDDEN VALLEY RD	HIDDEN VALLEY LAKE	0.186	R4XXM	Residential; Single family residence; ; ; Misc. Imps.
200.00	141-052-050-000	18495 HIDDEN VALLEY RD	HIDDEN VALLEY LAKE	0.193	R4XXX	Residential; Single family residence; ; ;
200.00	141-052-060-000	18509 HIDDEN VALLEY RD	HIDDEN VALLEY LAKE	0.185	R4XXX	Residential; Single family residence; ; ;
200.00	141-052-070-000	18523 HIDDEN VALLEY RD	HIDDEN VALLEY LAKE	0.193	R4XXX	Residential; Single family residence; ; ;
200.00	141-052-080-000	18537 HIDDEN VALLEY RD	HIDDEN VALLEY LAKE	0.186	R4XXX	Residential; Single family residence; ; ;
200.00	141-052-090-000	18551 HIDDEN VALLEY RD	HIDDEN VALLEY LAKE	0.191	R4XXX	Residential; Single family residence; ; ;
200.00	141-052-100-000	18565 HIDDEN VALLEY RD	HIDDEN VALLEY LAKE	0.19	R4XXX	Residential; Single family residence; ; ;
200.00	141-052-110-000	18579 HIDDEN VALLEY RD	HIDDEN VALLEY LAKE	0.196	R4XXX	Residential; Single family residence; ; ;
200.00	141-052-120-000	18593 HIDDEN VALLEY RD	HIDDEN VALLEY LAKE	0.205	R4XXX	Residential; Single family residence; ; ;
200.00	141-052-130-000	18607 HIDDEN VALLEY RD	HIDDEN VALLEY LAKE	0.22	R4XXX	Residential; Single family residence; ; ;
200.00	141-061-010-000	18731 WEST RIDGE VIEW DR	HIDDEN VALLEY LAKE	0.844	R4XXX	Residential; Single family residence; ; ;
200.00	141-061-020-000	18747 WEST RIDGE VIEW DR	HIDDEN VALLEY LAKE	0.567	R4XXX	Residential; Single family residence; ; ;
200.00	141-061-030-000	18763 WEST RIDGE VIEW DR	HIDDEN VALLEY LAKE	0.432	R4XXX	Residential; Single family residence; ; ;

## REPORT OF REAL PROPERTY SUBJECT TO SPECIAL TAX TO BE COLLECTED ON 2019-2020 COUNTY TAX ROLL

PROPOSED LEVY	APN	ADDRESS	CITY	PARCEL ACRE	USE DESCR CODE	USE DESCRIPTION
200.00	141-061-040-000	18779 WEST RIDGE VIEW DR	HIDDEN VALLEY LAKE	0.388	R4XXX	Residential; Single family residence; ; ;
200.00	141-061-050-000	18795 WEST RIDGE VIEW DR	HIDDEN VALLEY LAKE	0.495	R4XXX	Residential; Single family residence; ; ;
160.00	141-061-060-000	19479 DEER HILL RD	HIDDEN VALLEY LAKE	0.58	RVXXX	Residential; Vacant; ; ;
160.00	141-061-070-000	19491 DEER HILL RD	HIDDEN VALLEY LAKE	0.407	RVXXX	Residential; Vacant; ; ;
200.00	141-061-080-000	19503 DEER HILL RD	HIDDEN VALLEY LAKE	0.402	R4XXX	Residential; Single family residence; ; ;
200.00	141-061-090-000	19515 DEER HILL RD	HIDDEN VALLEY LAKE	0.381	R4XXM	Residential; Single family residence; ; ; Misc. Imps.
200.00	141-061-100-000	18726 HIDDEN VALLEY RD	HIDDEN VALLEY LAKE	0.366	R4XXX	Residential; Single family residence; ; ;
200.00	141-061-110-000	18712 HIDDEN VALLEY RD	HIDDEN VALLEY LAKE	0.444	R4XXX	Residential; Single family residence; ; ;
200.00	141-061-120-000	18698 HIDDEN VALLEY RD	HIDDEN VALLEY LAKE	0.365	R4XXX	Residential; Single family residence; ; ;
200.00	141-061-130-000	18684 HIDDEN VALLEY RD	HIDDEN VALLEY LAKE	0.435	R4XXX	Residential; Single family residence; ; ;
200.00	141-061-140-000	18670 HIDDEN VALLEY RD	HIDDEN VALLEY LAKE	0.462	R4XXX	Residential; Single family residence; ; ;
200.00	141-061-150-000	18656 HIDDEN VALLEY RD	HIDDEN VALLEY LAKE	0.505	R4XXX	Residential; Single family residence; ; ;
200.00	141-061-160-000	18642 HIDDEN VALLEY RD	HIDDEN VALLEY LAKE	0.475	R4XXX	Residential; Single family residence; ; ;
200.00	141-061-170-000	18628 HIDDEN VALLEY RD	HIDDEN VALLEY LAKE	0.417	R4XXX	Residential; Single family residence; ; ;
160.00	141-061-180-000	18614 HIDDEN VALLEY RD	HIDDEN VALLEY LAKE	0.412	RVXXX	Residential; Vacant; ; ;
200.00	141-062-010-000	18621 HIDDEN VALLEY RD	HIDDEN VALLEY LAKE	0.22	R4XXX	Residential; Single family residence; ; ;
200.00	141-062-020-000	18635 HIDDEN VALLEY RD	HIDDEN VALLEY LAKE	0.207	R4XXM	Residential; Single family residence; ; ; Misc. Imps.
160.00	141-062-030-000	18649 HIDDEN VALLEY RD	HIDDEN VALLEY LAKE	0.194	RVXXX	Residential; Vacant; ; ;
200.00	141-062-040-000	18663 HIDDEN VALLEY RD	HIDDEN VALLEY LAKE	0.193	R4XXX	Residential; Single family residence; ; ;
200.00	141-062-050-000	18677 HIDDEN VALLEY RD	HIDDEN VALLEY LAKE	0.194	R4XXX	Residential; Single family residence; ; ;
160.00	141-062-060-000	18691 HIDDEN VALLEY RD	HIDDEN VALLEY LAKE	0.195	RVXXX	Residential; Vacant; ; ;
160.00	141-062-070-000	18705 HIDDEN VALLEY RD	HIDDEN VALLEY LAKE	0.194	RVXXX	Residential; Vacant; ; ;
200.00	141-062-080-000	18719 HIDDEN VALLEY RD	HIDDEN VALLEY LAKE	0.198	R4XXX	Residential; Single family residence; ; ;
160.00	141-062-090-000	18733 HIDDEN VALLEY RD	HIDDEN VALLEY LAKE	0.193	RVXXX	Residential; Vacant; ; ;
200.00	141-062-100-000	18747 HIDDEN VALLEY RD	HIDDEN VALLEY LAKE	0.191	R4XXX	Residential; Single family residence; ; ;
200.00	141-062-110-000	18761 HIDDEN VALLEY RD	HIDDEN VALLEY LAKE	0.195	R4XXM	Residential; Single family residence; ; ; Misc. Imps.
200.00	141-062-120-000	18775 HIDDEN VALLEY RD	HIDDEN VALLEY LAKE	0.192	R4XXX	Residential; Single family residence; ; ;
160.00	141-062-130-000	18789 HIDDEN VALLEY RD	HIDDEN VALLEY LAKE	0.205	RVXXX	Residential; Vacant; ; ;
200.00	141-071-010-000	18702 EAST RIDGE VIEW DR	HIDDEN VALLEY LAKE	0.565	R4X9X	Residential; Single family residence; ; Lake Frontage;
160.00	141-071-020-000	18718 EAST RIDGE VIEW DR	HIDDEN VALLEY LAKE	0.683	RVXXX	Residential; Vacant; ; ;
160.00	141-071-030-000	18734 EAST RIDGE VIEW DR	HIDDEN VALLEY LAKE	0.586	RVXXX	Residential; Vacant; ; ;
160.00	141-071-040-000	18750 EAST RIDGE VIEW DR	HIDDEN VALLEY LAKE	0.521	RVXXX	Residential; Vacant; ; ;
160.00	141-071-050-000	18766 EAST RIDGE VIEW DR	HIDDEN VALLEY LAKE	0.589	RVXXX	Residential; Vacant; ; ;
160.00	141-071-060-000	18782 EAST RIDGE VIEW DR	HIDDEN VALLEY LAKE	0.374	RVXXX	Residential; Vacant; ; ;
160.00	141-072-010-000	18706 WEST RIDGE VIEW DR	HIDDEN VALLEY LAKE	0.397	RVXXX	Residential; Vacant; ; ;
200.00	141-072-020-000	18722 WEST RIDGE VIEW DR	HIDDEN VALLEY LAKE	0.36	R4XXX	Residential; Single family residence; ; ;

## REPORT OF REAL PROPERTY SUBJECT TO SPECIAL TAX TO BE COLLECTED ON 2019-2020 COUNTY TAX ROLL

PROPOSED LEVY	APN	ADDRESS	CITY	PARCEL ACRE	USE DESCR CODE	USE DESCRIPTION
160.00	141-072-030-000	18738 WEST RIDGE VIEW DR	HIDDEN VALLEY LAKE	0.378	RVXXX	Residential; Vacant; ; ;
200.00	141-072-040-000	18754 WEST RIDGE VIEW DR	HIDDEN VALLEY LAKE	0.36	R4XXM	Residential; Single family residence; ; ; Misc. Imps.
160.00	141-072-050-000	18770 WEST RIDGE VIEW DR	HIDDEN VALLEY LAKE	0.345	RVXXX	Residential; Vacant; ; ;
200.00	141-072-060-000	18786 WEST RIDGE VIEW DR	HIDDEN VALLEY LAKE	0.342	R4XXX	Residential; Single family residence; ; ;
200.00	141-072-070-000	18802 WEST RIDGE VIEW DR	HIDDEN VALLEY LAKE	0.372	R4XXX	Residential; Single family residence; ; ;
200.00	141-072-080-000	18818 WEST RIDGE VIEW DR	HIDDEN VALLEY LAKE	0.353	R4XXX	Residential; Single family residence; ; ;
200.00	141-072-090-000	18834 WEST RIDGE VIEW DR	HIDDEN VALLEY LAKE	0.408	R4XXX	Residential; Single family residence; ; ;
200.00	141-072-100-000	19455 DEER HILL RD	HIDDEN VALLEY LAKE	0.278	R4XXX	Residential; Single family residence; ; ;
200.00	141-072-110-000	19443 DEER HILL RD	HIDDEN VALLEY LAKE	0.257	R4XXX	Residential; Single family residence; ; ;
160.00	141-072-120-000	19431 DEER HILL RD	HIDDEN VALLEY LAKE	0.26	RVXXX	Residential; Vacant; ; ;
200.00	141-072-130-000	19419 DEER HILL RD	HIDDEN VALLEY LAKE	0.264	R4XXX	Residential; Single family residence; ; ;
200.00	141-072-140-000	19407 DEER HILL RD	HIDDEN VALLEY LAKE	0.277	R4XXX	Residential; Single family residence; ; ;
160.00	141-072-150-000	19395 DEER HILL RD	HIDDEN VALLEY LAKE	0.304	RVXXX	Residential; Vacant; ; ;
170.00	141-072-160-000	18767 EAST RIDGE VIEW DR	HIDDEN VALLEY LAKE	2.628	RVXXX	Residential; Vacant; ; ;
200.00	141-081-010-000	19232 DEER HILL RD	HIDDEN VALLEY LAKE	0.244	R4XXX	Residential; Single family residence; ; ;
200.00	141-081-020-000	19244 DEER HILL RD	HIDDEN VALLEY LAKE	0.237	R4XXX	Residential; Single family residence; ; ;
200.00	141-081-030-000	19256 DEER HILL RD	HIDDEN VALLEY LAKE	0.227	R4XXX	Residential; Single family residence; ; ;
200.00	141-081-040-000	19268 DEER HILL RD	HIDDEN VALLEY LAKE	0.213	R4XXM	Residential; Single family residence; ; ; Misc. Imps.
200.00	141-081-050-000	19280 DEER HILL RD	HIDDEN VALLEY LAKE	0.237	R4XXX	Residential; Single family residence; ; ;
160.00	141-081-060-000	19292 DEER HILL RD	HIDDEN VALLEY LAKE	0.246	RVXXX	Residential; Vacant; ; ;
200.00	141-081-070-000	19304 DEER HILL RD	HIDDEN VALLEY LAKE	0.236	R4XXX	Residential; Single family residence; ; ;
160.00	141-081-080-000	19316 DEER HILL RD	HIDDEN VALLEY LAKE	0.243	RVXXX	Residential; Vacant; ; ;
200.00	141-081-090-000	19328 DEER HILL RD	HIDDEN VALLEY LAKE	0.258	R4XXX	Residential; Single family residence; ; ;
200.00	141-081-100-000	19340 DEER HILL RD	HIDDEN VALLEY LAKE	0.235	R4XXX	Residential; Single family residence; ; ;
200.00	141-081-110-000	19352 DEER HILL RD	HIDDEN VALLEY LAKE	0.231	R4XXX	Residential; Single family residence; ; ;
160.00	141-081-120-000	19364 DEER HILL RD	HIDDEN VALLEY LAKE	0.242	RVXXX	Residential; Vacant; ; ;
200.00	141-081-130-000	19374 DEER HILL RD	HIDDEN VALLEY LAKE	0.263	R4XXX	Residential; Single family residence; ; ;
200.00	141-081-140-000	17463 MEADOW VIEW DR	HIDDEN VALLEY LAKE	0.258	R4XXX	Residential; Single family residence; ; ;
200.00	141-081-150-000	17475 MEADOW VIEW DR	HIDDEN VALLEY LAKE	0.274	R4XXX	Residential; Single family residence; ; ;
160.00	141-081-160-000	17487 MEADOW VIEW DR	HIDDEN VALLEY LAKE	0.295	RVXXX	Residential; Vacant; ; ;
200.00	141-081-170-000	17499 MEADOW VIEW DR	HIDDEN VALLEY LAKE	0.293	R4XXM	Residential; Single family residence; ; ; Misc. Imps.
200.00	141-081-180-000	17511 MEADOW VIEW DR	HIDDEN VALLEY LAKE	0.343	R4XXX	Residential; Single family residence; ; ;
200.00	141-081-190-000	17523 MEADOW VIEW DR	HIDDEN VALLEY LAKE	0.476	R4XXX	Residential; Single family residence; ; ;
200.00	141-081-200-000	17535 MEADOW VIEW DR	HIDDEN VALLEY LAKE	0.966	R4XXX	Residential; Single family residence; ; ;
170.00	141-081-210-000	17540 MEADOW VIEW DR	HIDDEN VALLEY LAKE	1.004	R4XXX	Residential; Single family residence; ; ;
200.00	141-081-220-000	17528 MEADOW VIEW DR	HIDDEN VALLEY LAKE	0.404	R4XXX	Residential; Single family residence; ; ;

## REPORT OF REAL PROPERTY SUBJECT TO SPECIAL TAX TO BE COLLECTED ON 2019-2020 COUNTY TAX ROLL

PROPOSED LEVY	APN	ADDRESS	CITY	PARCEL ACRE	USE DESCR CODE	USE DESCRIPTION
200.00	141-081-230-000	17516 MEADOW VIEW DR	HIDDEN VALLEY LAKE	0.421	R4XXX	Residential; Single family residence; ; ;
200.00	141-081-240-000	17504 MEADOW VIEW DR	HIDDEN VALLEY LAKE	0.38	R4XXX	Residential; Single family residence; ; ;
200.00	141-081-250-000	17492 MEADOW VIEW DR	HIDDEN VALLEY LAKE	0.384	R4XXX	Residential; Single family residence; ; ;
200.00	141-081-260-000	17480 MEADOW VIEW DR	HIDDEN VALLEY LAKE	0.227	R4XXX	Residential; Single family residence; ; ;
160.00	141-081-280-000	17456 MEADOW VIEW DR	HIDDEN VALLEY LAKE	0.214	RVXXX	Residential; Vacant; ; ;
200.00	141-081-290-000	17444 MEADOW VIEW DR	HIDDEN VALLEY LAKE	0.412	R4XXX	Residential; Single family residence; ; ;
160.00	141-081-300-000	17432 MEADOW VIEW DR	HIDDEN VALLEY LAKE	0.4	RVXXX	Residential; Vacant; ; ;
160.00	141-091-010-000	19167 NORTH SHORE CT	HIDDEN VALLEY LAKE	0.443	RVX9X	Residential; Vacant; ; Lake Frontage;
200.00	141-091-020-000	19179 NORTH SHORE CT	HIDDEN VALLEY LAKE	0.412	R4X9X	Residential; Single family residence; ; Lake Frontage;
200.00	141-091-030-000	19191 NORTH SHORE CT	HIDDEN VALLEY LAKE	0.393	R4X9X	Residential; Single family residence; ; Lake Frontage;
160.00	141-091-040-000	19203 NORTH SHORE CT	HIDDEN VALLEY LAKE	0.327	RVX9X	Residential; Vacant; ; Lake Frontage;
200.00	141-091-050-000	19215 NORTH SHORE CT	HIDDEN VALLEY LAKE	0.335	R4X9X	Residential; Single family residence; ; Lake Frontage;
200.00	141-091-060-000	19227 NORTH SHORE CT	HIDDEN VALLEY LAKE	0.337	R4X9M	Residential; Single family residence; ; Lake Frontage; Misc. Imps.
200.00	141-091-070-000	19239 NORTH SHORE CT	HIDDEN VALLEY LAKE	0.365	R7X9X	Residential; Multi-single; ; Lake Frontage;
200.00	141-091-080-000	19251 NORTH SHORE CT	HIDDEN VALLEY LAKE	0.35	R4X9X	Residential; Single family residence; ; Lake Frontage;
200.00	141-091-090-000	19263 NORTH SHORE CT	HIDDEN VALLEY LAKE	0.357	R4X9M	Residential; Single family residence; ; Lake Frontage; Misc. Imps.
200.00	141-091-100-000	19275 NORTH SHORE CT	HIDDEN VALLEY LAKE	0.493	R4X9X	Residential; Single family residence; ; Lake Frontage;
200.00	141-091-110-000	19287 NORTH SHORE CT	HIDDEN VALLEY LAKE	0.67	R4X9M	Residential; Single family residence; ; Lake Frontage; Misc. Imps.
200.00	141-091-120-000	19299 NORTH SHORE CT	HIDDEN VALLEY LAKE	0.344	R4X9X	Residential; Single family residence; ; Lake Frontage;
200.00	141-091-130-000	19311 NORTH SHORE CT	HIDDEN VALLEY LAKE	0.367	R4X9M	Residential; Single family residence; ; Lake Frontage; Misc. Imps.
160.00	141-091-140-000	19323 NORTH SHORE CT	HIDDEN VALLEY LAKE	0.282	RVXXX	Residential; Vacant; ; ;
200.00	141-091-150-000	19330 NORTH SHORE CT	HIDDEN VALLEY LAKE	0.511	R4XXM	Residential; Single family residence; ; ; Misc. Imps.
200.00	141-091-160-000	19316 NORTH SHORE CT	HIDDEN VALLEY LAKE	0.278	R4XXX	Residential; Single family residence; ; ;
200.00	141-091-170-000	19302 NORTH SHORE CT	HIDDEN VALLEY LAKE	0.287	R4XXX	Residential; Single family residence; ; ;
200.00	141-091-180-000	19288 NORTH SHORE CT	HIDDEN VALLEY LAKE	0.264	R4XXX	Residential; Single family residence; ; ;
200.00	141-091-190-000	19274 NORTH SHORE CT	HIDDEN VALLEY LAKE	0.332	R4XXX	Residential; Single family residence; ; ;
200.00	141-091-200-000	19260 NORTH SHORE CT	HIDDEN VALLEY LAKE	0.288	R4XXX	Residential; Single family residence; ; ;
200.00	141-091-210-000	19246 NORTH SHORE CT	HIDDEN VALLEY LAKE	0.265	R4XXX	Residential; Single family residence; ; ;
200.00	141-091-220-000	19232 NORTH SHORE CT	HIDDEN VALLEY LAKE	0.276	R4XXX	Residential; Single family residence; ; ;
160.00	141-091-230-000	19210 NORTH SHORE CT	HIDDEN VALLEY LAKE	0.273	RVXXX	Residential; Vacant; ; ;
200.00	141-091-240-000	19198 NORTH SHORE CT	HIDDEN VALLEY LAKE	0.299	R4XXX	Residential; Single family residence; ; ;
200.00	141-091-250-000	19165 NORTH SHORE DR	HIDDEN VALLEY LAKE	0.391	R4XXX	Residential; Single family residence; ; ;
200.00	141-091-260-000	19241 DEER HILL RD	HIDDEN VALLEY LAKE	0.319	R4XXM	Residential; Single family residence; ; ; Misc. Imps.
200.00	141-091-270-000	19253 DEER HILL RD	HIDDEN VALLEY LAKE	0.274	R4XXX	Residential; Single family residence; ; ;
200.00	141-091-280-000	19265 DEER HILL RD	HIDDEN VALLEY LAKE	0.279	R4XXX	Residential; Single family residence; ; ;
200.00	141-091-290-000	19277 DEER HILL RD	HIDDEN VALLEY LAKE	0.263	R4XXX	Residential; Single family residence; ; ;

## REPORT OF REAL PROPERTY SUBJECT TO SPECIAL TAX TO BE COLLECTED ON 2019-2020 COUNTY TAX ROLL

PROPOSED LEVY	APN	ADDRESS	CITY	PARCEL ACRE	USE DESCR CODE	USE DESCRIPTION
200.00	141-091-300-000	19289 DEER HILL RD	HIDDEN VALLEY LAKE	0.283	R4XXX	Residential; Single family residence; ; ;
200.00	141-091-310-000	19301 DEER HILL RD	HIDDEN VALLEY LAKE	0.284	R4XXM	Residential; Single family residence; ; ; Misc. Imps.
160.00	141-091-320-000	19313 DEER HILL RD	HIDDEN VALLEY LAKE	0.277	RVXXX	Residential; Vacant; ; ;
160.00	141-091-330-000	19325 DEER HILL RD	HIDDEN VALLEY LAKE	0.244	RVXXX	Residential; Vacant; ; ;
200.00	141-091-340-000	19337 DEER HILL RD	HIDDEN VALLEY LAKE	0.269	R4XXX	Residential; Single family residence; ; ;
200.00	141-091-350-000	19349 DEER HILL RD	HIDDEN VALLEY LAKE	0.294	R4XXX	Residential; Single family residence; ; ;
200.00	141-091-360-000	19361 DEER HILL RD	HIDDEN VALLEY LAKE	0.361	R4XXX	Residential; Single family residence; ; ;
200.00	141-101-010-000	19124 NORTH SHORE DR	HIDDEN VALLEY LAKE	0.218	R4XXX	Residential; Single family residence; ; ;
200.00	141-101-020-000	19136 NORTH SHORE DR	HIDDEN VALLEY LAKE	0.245	R4XXX	Residential; Single family residence; ; ;
160.00	141-101-030-000	19148 NORTH SHORE DR	HIDDEN VALLEY LAKE	0.312	RVXXX	Residential; Vacant; ; ;
200.00	141-101-040-000	19160 NORTH SHORE DR	HIDDEN VALLEY LAKE	0.271	R4XXX	Residential; Single family residence; ; ;
160.00	141-101-050-000	19172 NORTH SHORE DR	HIDDEN VALLEY LAKE	0.228	RVXXX	Residential; Vacant; ; ;
200.00	141-101-060-000	19215 DEER HILL RD	HIDDEN VALLEY LAKE	0.29	R4XXX	Residential; Single family residence; ; ;
200.00	141-101-070-000	19203 DEER HILL RD	HIDDEN VALLEY LAKE	0.282	R4XXX	Residential; Single family residence; ; ;
200.00	141-101-080-000	19191 DEER HILL RD	HIDDEN VALLEY LAKE	0.243	R4XXM	Residential; Single family residence; ; ; Misc. Imps.
200.00	141-101-090-000	19179 DEER HILL RD	HIDDEN VALLEY LAKE	0.23	R4XXX	Residential; Single family residence; ; ;
200.00	141-102-010-000	19088 DEER HILL RD	HIDDEN VALLEY LAKE	0.296	R4XXX	Residential; Single family residence; ; ;
200.00	141-102-020-000	19100 DEER HILL RD	HIDDEN VALLEY LAKE	0.256	R4XXX	Residential; Single family residence; ; ;
200.00	141-102-030-000	19112 DEER HILL RD	HIDDEN VALLEY LAKE	0.243	R4XXX	Residential; Single family residence; ; ;
200.00	141-102-040-000	19124 DEER HILL RD	HIDDEN VALLEY LAKE	0.255	R4XXX	Residential; Single family residence; ; ;
200.00	141-102-050-000	19136 DEER HILL RD	HIDDEN VALLEY LAKE	0.26	R4XXM	Residential; Single family residence; ; ; Misc. Imps.
200.00	141-102-060-000	19148 DEER HILL RD	HIDDEN VALLEY LAKE	0.252	R4XXX	Residential; Single family residence; ; ;
160.00	141-102-070-000	19160 DEER HILL RD	HIDDEN VALLEY LAKE	0.262	RVXXX	Residential; Vacant; ; ;
200.00	141-102-080-000	19172 DEER HILL RD	HIDDEN VALLEY LAKE	0.254	R4XXX	Residential; Single family residence; ; ;
200.00	141-102-090-000	19184 DEER HILL RD	HIDDEN VALLEY LAKE	0.25	R4XXX	Residential; Single family residence; ; ;
160.00	141-102-100-000	19196 DEER HILL RD	HIDDEN VALLEY LAKE	0.251	RVXXX	Residential; Vacant; ; ;
200.00	141-102-110-000	19208 DEER HILL RD	HIDDEN VALLEY LAKE	0.255	R4XXX	Residential; Single family residence; ; ;
200.00	141-102-120-000	19220 DEER HILL RD	HIDDEN VALLEY LAKE	0.25	R4XXX	Residential; Single family residence; ; ;
200.00	141-102-130-000	17451 MEADOW VIEW DR	HIDDEN VALLEY LAKE	0.265	R4XXX	Residential; Single family residence; ; ;
160.00	141-102-140-000	17439 MEADOW VIEW DR	HIDDEN VALLEY LAKE	0.272	RVXXX	Residential; Vacant; ; ;
200.00	141-102-150-000	17427 MEADOW VIEW DR	HIDDEN VALLEY LAKE	0.266	R4XXX	Residential; Single family residence; ; ;
200.00	141-102-160-000	17415 MEADOW VIEW DR	HIDDEN VALLEY LAKE	0.263	R4XXM	Residential; Single family residence; ; ; Misc. Imps.
200.00	141-102-170-000	17403 MEADOW VIEW DR	HIDDEN VALLEY LAKE	0.266	R4XXX	Residential; Single family residence; ; ;
200.00	141-102-180-000	17391 MEADOW VIEW DR	HIDDEN VALLEY LAKE	0.27	R4XXX	Residential; Single family residence; ; ;
200.00	141-102-190-000	17379 MEADOW VIEW DR	HIDDEN VALLEY LAKE	0.266	R4XXX	Residential; Single family residence; ; ;
200.00	141-102-200-000	17367 MEADOW VIEW DR	HIDDEN VALLEY LAKE	0.267	R4XXX	Residential; Single family residence; ; ;

## REPORT OF REAL PROPERTY SUBJECT TO SPECIAL TAX TO BE COLLECTED ON 2019-2020 COUNTY TAX ROLL

PROPOSED LEVY	APN	ADDRESS	CITY	PARCEL ACRE	USE DESCR CODE	USE DESCRIPTION
200.00	141-102-210-000	17355 MEADOW VIEW DR	HIDDEN VALLEY LAKE	0.265	R4XXX	Residential; Single family residence; ; ;
160.00	141-102-220-000	17343 MEADOW VIEW DR	HIDDEN VALLEY LAKE	0.247	RVXXX	Residential; Vacant; ; ;
200.00	141-102-230-000	17331 MEADOW VIEW DR	HIDDEN VALLEY LAKE	0.261	R4XXX	Residential; Single family residence; ; ;
200.00	141-102-240-000	17319 MEADOW VIEW DR	HIDDEN VALLEY LAKE	0.298	R4XXX	Residential; Single family residence; ; ;
200.00	141-103-010-000	17312 MEADOW VIEW DR	HIDDEN VALLEY LAKE	0.387	R4XXM	Residential; Single family residence; ; ; Misc. Imps.
160.00	141-103-020-000	17324 MEADOW VIEW DR	HIDDEN VALLEY LAKE	0.309	RVXXX	Residential; Vacant; ; ;
200.00	141-103-030-000	17336 MEADOW VIEW DR	HIDDEN VALLEY LAKE	0.326	R4XXX	Residential; Single family residence; ; ;
200.00	141-103-040-000	17348 MEADOW VIEW DR	HIDDEN VALLEY LAKE	0.34	R4XXX	Residential; Single family residence; ; ;
200.00	141-103-050-000	17360 MEADOW VIEW DR	HIDDEN VALLEY LAKE	0.352	R4XXX	Residential; Single family residence; ; ;
200.00	141-103-060-000	17372 MEADOW VIEW DR	HIDDEN VALLEY LAKE	0.362	R4XXX	Residential; Single family residence; ; ;
160.00	141-103-070-000	17384 MEADOW VIEW DR	HIDDEN VALLEY LAKE	0.366	RVXXX	Residential; Vacant; ; ;
200.00	141-103-080-000	17396 MEADOW VIEW DR	HIDDEN VALLEY LAKE	0.375	R4XXX	Residential; Single family residence; ; ;
200.00	141-103-090-000	17408 MEADOW VIEW DR	HIDDEN VALLEY LAKE	0.372	R4XXX	Residential; Single family residence; ; ;
200.00	141-103-100-000	17420 MEADOW VIEW DR	HIDDEN VALLEY LAKE	0.375	R4XXX	Residential; Single family residence; ; ;
200.00	141-111-010-000	18951 NORTH SHORE DR	HIDDEN VALLEY LAKE	0.306	R4X9X	Residential; Single family residence; ; Lake Frontage;
160.00	141-111-020-000	18963 NORTH SHORE DR	HIDDEN VALLEY LAKE	0.322	RVX9X	Residential; Vacant; ; Lake Frontage;
200.00	141-111-030-000	18975 NORTH SHORE DR	HIDDEN VALLEY LAKE	0.314	R4X9X	Residential; Single family residence; ; Lake Frontage;
200.00	141-111-040-000	18987 NORTH SHORE DR	HIDDEN VALLEY LAKE	0.336	R4X9X	Residential; Single family residence; ; Lake Frontage;
200.00	141-111-050-000	18999 NORTH SHORE DR	HIDDEN VALLEY LAKE	0.302	R4X9M	Residential; Single family residence; ; Lake Frontage;
200.00	141-111-060-000	19035 NORTH SHORE DR	HIDDEN VALLEY LAKE	0.27	R4X9X	Misc. Imps.
200.00	141-111-070-000	19047 NORTH SHORE DR	HIDDEN VALLEY LAKE	0.27	R4X9X	Residential; Single family residence; ; Lake Frontage;
160.00	141-111-070-000	19047 NORTH SHORE DR	HIDDEN VALLEY LAKE	0.266	RVX9X	Residential; Vacant; ; Lake Frontage;
200.00	141-111-080-000	19059 NORTH SHORE DR	HIDDEN VALLEY LAKE	0.264	R4X9X	Residential; Single family residence; ; Lake Frontage;
200.00	141-111-090-000	19071 NORTH SHORE DR	HIDDEN VALLEY LAKE	0.271	R4X9X	Residential; Single family residence; ; Lake Frontage;
200.00	141-111-100-000	19083 NORTH SHORE DR	HIDDEN VALLEY LAKE	0.277	R4X9M	Residential; Single family residence; ; Lake Frontage;
200.00	141-111-110-000	19095 NORTH SHORE DR	HIDDEN VALLEY LAKE	0.279	R4X9M	Misc. Imps.
200.00	141-111-120-000	19107 NORTH SHORE DR	HIDDEN VALLEY LAKE	0.277	R4X9X	Residential; Single family residence; ; Lake Frontage;
200.00	141-111-130-000	19119 NORTH SHORE DR	HIDDEN VALLEY LAKE	0.31	R4X9M	Residential; Single family residence; ; Lake Frontage;
200.00	141-111-130-000	19119 NORTH SHORE DR	HIDDEN VALLEY LAKE	0.31	R4X9M	Misc. Imps.
160.00	141-111-140-000	19131 NORTH SHORE DR	HIDDEN VALLEY LAKE	0.292	RVX9X	Residential; Vacant; ; Lake Frontage;
200.00	141-111-150-000	19143 NORTH SHORE DR	HIDDEN VALLEY LAKE	0.351	R7X9M	Residential; Multi-single; ; Lake Frontage; Misc. Imps.
160.00	141-111-160-000	19155 NORTH SHORE DR	HIDDEN VALLEY LAKE	0.426	RVX9X	Residential; Vacant; ; Lake Frontage;
200.00	141-112-010-000	18968 NORTH SHORE DR	HIDDEN VALLEY LAKE	0.352	R4XXM	Residential; Single family residence; ; ; Misc. Imps.
160.00	141-112-020-000	18980 NORTH SHORE DR	HIDDEN VALLEY LAKE	0.33	RVXXX	Residential; Vacant; ; ;
200.00	141-112-030-000	18992 NORTH SHORE DR	HIDDEN VALLEY LAKE	0.39	R4XXX	Residential; Single family residence; ; ;
200.00	141-112-040-000	19004 NORTH SHORE DR	HIDDEN VALLEY LAKE	0.385	R4XXX	Residential; Single family residence; ; ;
200.00	141-112-050-000	19016 NORTH SHORE DR	HIDDEN VALLEY LAKE	0.387	R4XXX	Residential; Single family residence; ; ;
200.00	141-112-060-000	19028 NORTH SHORE DR	HIDDEN VALLEY LAKE	0.333	R4XXM	Residential; Single family residence; ; ; Misc. Imps.

## REPORT OF REAL PROPERTY SUBJECT TO SPECIAL TAX TO BE COLLECTED ON 2019-2020 COUNTY TAX ROLL

PROPOSED LEVY	APN	ADDRESS	CITY	PARCEL ACRE	USE DESCR CODE	USE DESCRIPTION
200.00	141-112-070-000	19040 NORTH SHORE DR	HIDDEN VALLEY LAKE	0.263	R9XXT	Residential; Trailer site with imps.; ; ; Trailer on site
200.00	141-112-080-000	19052 NORTH SHORE DR	HIDDEN VALLEY LAKE	0.242	R4XXX	Residential; Single family residence; ; ;
200.00	141-112-090-000	19064 NORTH SHORE DR	HIDDEN VALLEY LAKE	0.242	R4XXX	Residential; Single family residence; ; ;
200.00	141-112-100-000	19076 NORTH SHORE DR	HIDDEN VALLEY LAKE	0.232	R4XXX	Residential; Single family residence; ; ;
160.00	141-112-110-000	19088 NORTH SHORE DR	HIDDEN VALLEY LAKE	0.232	RVXXX	Residential; Vacant; ; ;
200.00	141-112-120-000	19100 NORTH SHORE DR	HIDDEN VALLEY LAKE	0.237	R4XXX	Residential; Single family residence; ; ;
200.00	141-112-130-000	19112 NORTH SHORE DR	HIDDEN VALLEY LAKE	0.235	R4XXX	Residential; Single family residence; ; ;
200.00	141-112-140-000	18953 DEER HILL RD	HIDDEN VALLEY LAKE	0.355	R4XXX	Residential; Single family residence; ; ;
200.00	141-112-150-000	18963 DEER HILL RD	HIDDEN VALLEY LAKE	0.24	R4XXX	Residential; Single family residence; ; ;
200.00	141-112-160-000	18973 DEER HILL RD	HIDDEN VALLEY LAKE	0.238	R4XXX	Residential; Single family residence; ; ;
200.00	141-112-170-000	18983 DEER HILL RD	HIDDEN VALLEY LAKE	0.243	R4XXX	Residential; Single family residence; ; ;
160.00	141-112-180-000	18993 DEER HILL RD	HIDDEN VALLEY LAKE	0.241	RVXXX	Residential; Vacant; ; ;
200.00	141-112-190-000	19023 DEER HILL RD	HIDDEN VALLEY LAKE	0.27	R4XXX	Residential; Single family residence; ; ;
200.00	141-112-200-000	19035 DEER HILL RD	HIDDEN VALLEY LAKE	0.267	R4XXX	Residential; Single family residence; ; ;
200.00	141-112-210-000	19047 DEER HILL RD	HIDDEN VALLEY LAKE	0.271	R4XXX	Residential; Single family residence; ; ;
200.00	141-112-220-000	19059 DEER HILL RD	HIDDEN VALLEY LAKE	0.28	R4XXM	Residential; Single family residence; ; ; Misc. Imps.
200.00	141-112-230-000	19077 DEER HILL RD	HIDDEN VALLEY LAKE	0.238	R4XXX	Residential; Single family residence; ; ;
200.00	141-112-240-000	19083 DEER HILL RD	HIDDEN VALLEY LAKE	0.236	R4XXX	Residential; Single family residence; ; ;
160.00	141-112-250-000	19095 DEER HILL RD	HIDDEN VALLEY LAKE	0.231	RXXXM	Residential; ; ; ; Misc. Imps.
200.00	141-112-260-000	19107 DEER HILL RD	HIDDEN VALLEY LAKE	0.238	R4XXM	Residential; Single family residence; ; ; Misc. Imps.
200.00	141-112-270-000	19119 DEER HILL RD	HIDDEN VALLEY LAKE	0.233	R9XXM	Residential; Trailer site with imps.; ; ; Misc. Imps.
200.00	141-112-280-000	19131 DEER HILL RD	HIDDEN VALLEY LAKE	0.231	R4XXX	Residential; Single family residence; ; ;
200.00	141-112-290-000	19143 DEER HILL RD	HIDDEN VALLEY LAKE	0.233	R4XXX	Residential; Single family residence; ; ;
200.00	141-112-300-000	19155 DEER HILL RD	HIDDEN VALLEY LAKE	0.246	R4XXX	Residential; Single family residence; ; ;
200.00	141-112-310-000	19167 DEER HILL RD	HIDDEN VALLEY LAKE	0.23	R9XXT	Residential; Trailer site with imps.; ; ; Trailer on site
200.00	141-121-010-000	18994 DEER HILL RD	HIDDEN VALLEY LAKE	1.135	R4XXX	Residential; Single family residence; ; ;
200.00	141-121-020-000	19004 DEER HILL RD	HIDDEN VALLEY LAKE	0.292	R4XXX	Residential; Single family residence; ; ;
200.00	141-121-030-000	19016 DEER HILL RD	HIDDEN VALLEY LAKE	0.267	R4XXX	Residential; Single family residence; ; ;
200.00	141-121-040-000	19028 DEER HILL RD	HIDDEN VALLEY LAKE	0.276	R4XXX	Residential; Single family residence; ; ;
200.00	141-121-050-000	19040 DEER HILL RD	HIDDEN VALLEY LAKE	0.257	R4XXX	Residential; Single family residence; ; ;
200.00	141-121-060-000	19052 DEER HILL RD	HIDDEN VALLEY LAKE	0.273	R4XXX	Residential; Single family residence; ; ;
200.00	141-121-070-000	19064 DEER HILL RD	HIDDEN VALLEY LAKE	0.422	R4XXX	Residential; Single family residence; ; ;
200.00	141-121-080-000	17295 MEADOW VIEW DR	HIDDEN VALLEY LAKE	0.316	R4XXX	Residential; Single family residence; ; ;
200.00	141-121-090-000	17283 MEADOW VIEW DR	HIDDEN VALLEY LAKE	0.248	R4XXX	Residential; Single family residence; ; ;
160.00	141-121-100-000	17265 MEADOW VIEW DR	HIDDEN VALLEY LAKE	0.242	R4XXX	Residential; Single family residence; ; ;
200.00	141-121-110-000	17247 MEADOW VIEW DR	HIDDEN VALLEY LAKE	0.234	RXXXM	Residential; ; ; ; Misc. Imps.



## REPORT OF REAL PROPERTY SUBJECT TO SPECIAL TAX TO BE COLLECTED ON 2019-2020 COUNTY TAX ROLL

PROPOSED LEVY	APN	ADDRESS	CITY	PARCEL ACRE	USE DESCR CODE	USE DESCRIPTION
160.00	141-121-120-000	17229 MEADOW VIEW DR	HIDDEN VALLEY LAKE	0.216	R4XXX	Residential; Single family residence; ; ;
160.00	141-121-130-000	17211 MEADOW VIEW DR	HIDDEN VALLEY LAKE	0.296	RXXXM	Residential; ; ; ; Misc. Imps.
160.00	141-121-140-000	17201 MEADOW VIEW DR	HIDDEN VALLEY LAKE	0.343	RVXXX	Residential; Vacant; ; ;
200.00	141-121-150-000	17204 MEADOW VIEW DR	HIDDEN VALLEY LAKE	0.888	RXXXM	Residential; ; ; ; Misc. Imps.
160.00	141-121-160-000	17216 MEADOW VIEW DR	HIDDEN VALLEY LAKE	0.89	RVXXX	Residential; Vacant; ; ;
200.00	141-121-170-000	17228 MEADOW VIEW DR	HIDDEN VALLEY LAKE	0.732	R4XXX	Residential; Single family residence; ; ;
160.00	141-121-180-000	17240 MEADOW VIEW DR	HIDDEN VALLEY LAKE	0.725	RXXXM	Residential; ; ; ; Misc. Imps.
160.00	141-121-190-000	17252 MEADOW VIEW DR	HIDDEN VALLEY LAKE	0.589	R4XXX	Residential; Single family residence; ; ;
200.00	141-121-200-000	17264 MEADOW VIEW DR	HIDDEN VALLEY LAKE	0.556	R4XXX	Residential; Single family residence; ; ;
160.00	141-121-210-000	17276 MEADOW VIEW DR	HIDDEN VALLEY LAKE	0.423	R9XXT	Residential; Trailer site with imp.; ; ; Trailer on site
200.00	141-121-220-000	19050 FIDDLERS DR	HIDDEN VALLEY LAKE	0.382	R4XXX	Residential; Single family residence; ; ;
200.00	141-131-010-000	18804 DEER HILL RD	HIDDEN VALLEY LAKE	0.258	R4XXX	Residential; Single family residence; ; ;
200.00	141-131-020-000	18814 DEER HILL RD	HIDDEN VALLEY LAKE	0.253	R4XXX	Residential; Single family residence; ; ;
200.00	141-131-030-000	18824 DEER HILL RD	HIDDEN VALLEY LAKE	0.218	R4XXX	Residential; Single family residence; ; ;
200.00	141-131-040-000	18834 DEER HILL RD	HIDDEN VALLEY LAKE	0.258	R4XXX	Residential; Single family residence; ; ;
200.00	141-131-050-000	18844 DEER HILL RD	HIDDEN VALLEY LAKE	0.312	R4XXX	Residential; Single family residence; ; ;
200.00	141-131-060-000	18854 DEER HILL RD	HIDDEN VALLEY LAKE	0.437	R4XXX	Residential; Single family residence; ; ;
160.00	141-131-070-000	18864 DEER HILL RD	HIDDEN VALLEY LAKE	0.874	RVXXX	Residential; Vacant; ; ;
200.00	141-131-080-000	18874 DEER HILL RD	HIDDEN VALLEY LAKE	0.791	R4XXX	Residential; Single family residence; ; ;
200.00	141-131-090-000	18884 DEER HILL RD	HIDDEN VALLEY LAKE	0.739	R4XXX	Residential; Single family residence; ; ;
200.00	141-131-100-000	18894 DEER HILL RD	HIDDEN VALLEY LAKE	0.706	R4XXX	Residential; Single family residence; ; ;
200.00	141-131-110-000	18904 DEER HILL RD	HIDDEN VALLEY LAKE	0.608	R4XXX	Residential; Single family residence; ; ;
200.00	141-131-120-000	18914 DEER HILL RD	HIDDEN VALLEY LAKE	0.632	R4XXX	Residential; Single family residence; ; ;
160.00	141-131-130-000	18924 DEER HILL RD	HIDDEN VALLEY LAKE	0.642	RVXXX	Residential; Vacant; ; ;
200.00	141-131-140-000	18934 DEER HILL RD	HIDDEN VALLEY LAKE	0.664	R4XXX	Residential; Single family residence; ; ;
200.00	141-131-150-000	18944 DEER HILL RD	HIDDEN VALLEY LAKE	0.701	R4XXX	Residential; Single family residence; ; ;
160.00	141-131-160-000	18954 DEER HILL RD	HIDDEN VALLEY LAKE	0.714	RVXXX	Residential; Vacant; ; ;
200.00	141-131-170-000	18964 DEER HILL RD	HIDDEN VALLEY LAKE	0.702	R4XXX	Residential; Single family residence; ; ;
200.00	141-131-180-000	18974 DEER HILL RD	HIDDEN VALLEY LAKE	0.237	R4XXX	Residential; Single family residence; ; ;
200.00	141-131-190-000	18984 DEER HILL RD	HIDDEN VALLEY LAKE	0.78	R4XXX	Residential; Single family residence; ; ;
200.00	141-141-010-000	18799 DEER HILL RD	HIDDEN VALLEY LAKE	0.296	R4XXX	Residential; Single family residence; ; ;
200.00	141-141-020-000	18809 DEER HILL RD	HIDDEN VALLEY LAKE	0.356	R4XXX	Residential; Single family residence; ; ;
200.00	141-141-030-000	18819 DEER HILL RD	HIDDEN VALLEY LAKE	0.426	R4XXX	Residential; Single family residence; ; ;
200.00	141-141-040-000	18829 DEER HILL RD	HIDDEN VALLEY LAKE	0.367	R4XXM	Residential; Single family residence; ; ; Misc. Imps.
200.00	141-141-050-000	18839 DEER HILL RD	HIDDEN VALLEY LAKE	0.317	R4XXX	Residential; Single family residence; ; ;
200.00	141-141-060-000	18849 DEER HILL RD	HIDDEN VALLEY LAKE	0.3	R4XXX	Residential; Single family residence; ; ;

## REPORT OF REAL PROPERTY SUBJECT TO SPECIAL TAX TO BE COLLECTED ON 2019-2020 COUNTY TAX ROLL

PROPOSED LEVY	APN	ADDRESS	CITY	PARCEL ACRE	USE DESCR CODE	USE DESCRIPTION
200.00	141-141-070-000	18859 DEER HILL RD	HIDDEN VALLEY LAKE	0.261	R4XXX	Residential; Single family residence; ; ;
200.00	141-141-080-000	18869 DEER HILL RD	HIDDEN VALLEY LAKE	0.306	R4XXX	Residential; Single family residence; ; ;
200.00	141-141-090-000	18883 DEER HILL RD	HIDDEN VALLEY LAKE	0.236	R4XXX	Residential; Single family residence; ; ;
200.00	141-141-100-000	18893 DEER HILL RD	HIDDEN VALLEY LAKE	0.265	R4XXX	Residential; Single family residence; ; ;
160.00	141-141-110-000	18903 DEER HILL RD	HIDDEN VALLEY LAKE	0.235	RVXXX	Residential; Vacant; ; ;
200.00	141-141-120-000	18913 DEER HILL RD	HIDDEN VALLEY LAKE	0.248	R4XXX	Residential; Single family residence; ; ;
200.00	141-141-130-000	18923 DEER HILL RD	HIDDEN VALLEY LAKE	0.235	R4XXX	Residential; Single family residence; ; ;
200.00	141-141-140-000	18933 DEER HILL RD	HIDDEN VALLEY LAKE	0.355	R4XXX	Residential; Single family residence; ; ;
200.00	141-141-150-000	18800 NORTH SHORE DR	HIDDEN VALLEY LAKE	0.231	R4XXX	Residential; Single family residence; ; ;
160.00	141-141-160-000	18812 NORTH SHORE DR	HIDDEN VALLEY LAKE	0.243	RVXXX	Residential; Vacant; ; ;
200.00	141-141-170-000	18824 NORTH SHORE DR	HIDDEN VALLEY LAKE	0.242	R4XXX	Residential; Single family residence; ; ;
200.00	141-141-180-000	18836 NORTH SHORE DR	HIDDEN VALLEY LAKE	0.243	R4XXX	Residential; Single family residence; ; ;
200.00	141-141-190-000	18848 NORTH SHORE DR	HIDDEN VALLEY LAKE	0.222	R4XXX	Residential; Single family residence; ; ;
160.00	141-141-200-000	18860 NORTH SHORE DR	HIDDEN VALLEY LAKE	0.237	RVXXX	Residential; Vacant; ; ;
200.00	141-141-210-000	18872 NORTH SHORE DR	HIDDEN VALLEY LAKE	0.238	R4XXX	Residential; Single family residence; ; ;
200.00	141-141-220-000	18884 NORTH SHORE DR	HIDDEN VALLEY LAKE	0.291	R4XXX	Residential; Single family residence; ; ;
200.00	141-141-230-000	18896 NORTH SHORE DR	HIDDEN VALLEY LAKE	0.321	R4XXX	Residential; Single family residence; ; ;
200.00	141-141-240-000	18908 NORTH SHORE DR	HIDDEN VALLEY LAKE	0.44	R4XXX	Residential; Single family residence; ; ;
200.00	141-141-250-000	18920 NORTH SHORE DR	HIDDEN VALLEY LAKE	0.36	R4XXX	Residential; Single family residence; ; ;
200.00	141-141-260-000	18932 NORTH SHORE DR	HIDDEN VALLEY LAKE	0.361	R4XXX	Residential; Single family residence; ; ;
200.00	141-141-270-000	18944 NORTH SHORE DR	HIDDEN VALLEY LAKE	0.297	R4XXX	Residential; Single family residence; ; ;
200.00	141-141-280-000	18956 NORTH SHORE DR	HIDDEN VALLEY LAKE	0.345	R4XXX	Residential; Single family residence; ; ;
200.00	141-142-010-000	18805 NORTH SHORE DR	HIDDEN VALLEY LAKE	0.294	R4X9M	Residential; Single family residence; ; Lake Frontage; Misc. Imps.
200.00	141-142-020-000	18817 NORTH SHORE DR	HIDDEN VALLEY LAKE	0.282	R4X9M	Residential; Single family residence; ; Lake Frontage; Misc. Imps.
200.00	141-142-030-000	18829 NORTH SHORE DR	HIDDEN VALLEY LAKE	0.305	R4X9X	Residential; Single family residence; ; Lake Frontage;
160.00	141-142-040-000	18841 NORTH SHORE DR	HIDDEN VALLEY LAKE	0.322	RVX9X	Residential; Vacant; ; Lake Frontage;
160.00	141-142-050-000	18853 NORTH SHORE DR	HIDDEN VALLEY LAKE	0.45	RVX9X	Residential; Vacant; ; Lake Frontage;
200.00	141-142-070-000	18867 NORTH SHORE DR	HIDDEN VALLEY LAKE	0.488	R4X9X	Residential; Single family residence; ; Lake Frontage;
160.00	141-142-080-000	18879 NORTH SHORE DR	HIDDEN VALLEY LAKE	0.322	RVX9X	Residential; Vacant; ; Lake Frontage;
200.00	141-142-110-000	18915 NORTH SHORE DR	HIDDEN VALLEY LAKE	0.338	R4X9X	Residential; Single family residence; ; Lake Frontage;
200.00	141-142-120-000	18927 NORTH SHORE DR	HIDDEN VALLEY LAKE	0.282	R4X9X	Residential; Single family residence; ; Lake Frontage; Residential; Single family residence; ; Lake Frontage;
200.00	141-142-130-000	18939 NORTH SHORE DR	HIDDEN VALLEY LAKE	0.29	R4X9M	Misc. Imps.
200.00	141-142-140-000	18903 NORTH SHORE DR	HIDDEN VALLEY LAKE	0.612	R4X9X	Residential; Single family residence; ; Lake Frontage;
160.00	141-151-040-000	18379 LAKERIDGE CIR	HIDDEN VALLEY LAKE	0.526	RVXXX	Residential; Vacant; ; ;
170.00	141-151-050-000	18363 LAKERIDGE CIR	HIDDEN VALLEY LAKE	1.114	RVXXX	Residential; Vacant; ; ;
200.00	141-151-060-000	18358 LAKERIDGE CIR	HIDDEN VALLEY LAKE	0.945	R4XXX	Residential; Single family residence; ; ;

## REPORT OF REAL PROPERTY SUBJECT TO SPECIAL TAX TO BE COLLECTED ON 2019-2020 COUNTY TAX ROLL

PROPOSED LEVY	APN	ADDRESS	CITY	PARCEL ACRE	USE DESCR CODE	USE DESCRIPTION
200.00	141-151-070-000	18364 LAKERIDGE CIR	HIDDEN VALLEY LAKE	0.556	R4X9X	Residential; Single family residence; ; Lake Frontage;
200.00	141-151-080-000	18380 LAKERIDGE CIR	HIDDEN VALLEY LAKE	0.382	R4X9M	Residential; Single family residence; ; Lake Frontage; Misc. Imps.
200.00	141-161-010-000	18396 LAKERIDGE CIR	HIDDEN VALLEY LAKE	0.43	R4X9M	Residential; Single family residence; ; Lake Frontage; Misc. Imps.
160.00	141-161-020-000	18412 LAKERIDGE CIR	HIDDEN VALLEY LAKE	0.433	RVX9X	Residential; Vacant; ; Lake Frontage;
200.00	141-161-100-000	18520 LAKERIDGE CIR	HIDDEN VALLEY LAKE	0.604	R4X9M	Residential; Single family residence; ; Lake Frontage; Misc. Imps.
160.00	141-161-110-000	18536 LAKERIDGE CIR	HIDDEN VALLEY LAKE	0.362	RVX9X	Residential; Vacant; ; Lake Frontage;
200.00	141-161-120-000	18552 LAKERIDGE CIR	HIDDEN VALLEY LAKE	0.316	R4X9X	Residential; Single family residence; ; Lake Frontage;
200.00	141-161-130-000	18568 LAKERIDGE CIR	HIDDEN VALLEY LAKE	0.345	R4X9X	Residential; Single family residence; ; Lake Frontage;
160.00	141-161-140-000	18428 LAKERIDGE CIR	HIDDEN VALLEY LAKE	0.358	RVXXX	Residential; Vacant; ; ;
200.00	141-161-160-000	18444 LAKERIDGE CIR	HIDDEN VALLEY LAKE	0.376	R4XXM	Residential; Single family residence; ; ; Misc. Imps.
160.00	141-161-240-000	18504 LAKERIDGE CIR	HIDDEN VALLEY LAKE	0.343	RVX9X	Residential; Vacant; ; Lake Frontage;
160.00	141-161-260-000	18460 LAKERIDGE CIR	HIDDEN VALLEY LAKE	0.361	RVXXX	Residential; Vacant; ; ;
160.00	141-161-270-000	18476 LAKERIDGE CIR	HIDDEN VALLEY LAKE	0.376	RVXXX	Residential; Vacant; ; ;
160.00	141-161-280-000	18498 LAKERIDGE CIR	HIDDEN VALLEY LAKE	0.424	RVXXX	Residential; Vacant; ; ;
160.00	141-163-010-000	18395 LAKERIDGE CIR	HIDDEN VALLEY LAKE	0.334	RVXXX	Residential; Vacant; ; ;
200.00	141-163-020-000	18411 LAKERIDGE CIR	HIDDEN VALLEY LAKE	0.442	R4XXM	Residential; Single family residence; ; ; Misc. Imps.
200.00	141-163-030-000	18427 LAKERIDGE CIR	HIDDEN VALLEY LAKE	0.442	R4XXX	Residential; Single family residence; ; ;
160.00	141-163-040-000	18443 LAKERIDGE CIR	HIDDEN VALLEY LAKE	0.523	RVXXX	Residential; Vacant; ; ;
160.00	141-163-050-000	18459 LAKERIDGE CIR	HIDDEN VALLEY LAKE	0.504	RVXXX	Residential; Vacant; ; ;
160.00	141-163-060-000	18475 LAKERIDGE CIR	HIDDEN VALLEY LAKE	0.498	RVXXX	Residential; Vacant; ; ;
160.00	141-163-070-000	18491 LAKERIDGE CIR	HIDDEN VALLEY LAKE	0.497	RVXXX	Residential; Vacant; ; ;
160.00	141-163-080-000	18507 LAKERIDGE CIR	HIDDEN VALLEY LAKE	0.453	RVXXX	Residential; Vacant; ; ;
160.00	141-181-010-000	18523 LAKERIDGE CIR	HIDDEN VALLEY LAKE	0.437	RVXXX	Residential; Vacant; ; ;
160.00	141-181-020-000	18539 LAKERIDGE CIR	HIDDEN VALLEY LAKE	0.39	RVXXX	Residential; Vacant; ; ;
160.00	141-181-030-000	18555 LAKERIDGE CIR	HIDDEN VALLEY LAKE	0.407	RVXXX	Residential; Vacant; ; ;
160.00	141-181-040-000	18571 LAKERIDGE CIR	HIDDEN VALLEY LAKE	0.395	RVXXX	Residential; Vacant; ; ;
160.00	141-181-050-000	18587 LAKERIDGE CIR	HIDDEN VALLEY LAKE	0.477	RVXXX	Residential; Vacant; ; ;
160.00	141-181-060-000	18603 LAKERIDGE CIR	HIDDEN VALLEY LAKE	0.455	RVXXX	Residential; Vacant; ; ;
160.00	141-181-070-000	18619 LAKERIDGE CIR	HIDDEN VALLEY LAKE	0.469	RVXXX	Residential; Vacant; ; ;
160.00	141-181-080-000	18635 LAKERIDGE CIR	HIDDEN VALLEY LAKE	0.48	RVXXX	Residential; Vacant; ; ;
160.00	141-181-090-000	18651 LAKERIDGE CIR	HIDDEN VALLEY LAKE	0.497	RVXXX	Residential; Vacant; ; ;
160.00	141-181-100-000	18667 LAKERIDGE CIR	HIDDEN VALLEY LAKE	0.52	RVXXX	Residential; Vacant; ; ;
160.00	141-181-110-000	18683 LAKERIDGE CIR	HIDDEN VALLEY LAKE	0.524	RVXXX	Residential; Vacant; ; ;
200.00	141-181-120-000	18699 LAKERIDGE CIR	HIDDEN VALLEY LAKE	0.513	R4XXX	Residential; Single family residence; ; ;
160.00	141-181-130-000	18715 LAKERIDGE CIR	HIDDEN VALLEY LAKE	0.508	RVXXX	Residential; Vacant; ; ;
160.00	141-181-140-000	18731 LAKERIDGE CIR	HIDDEN VALLEY LAKE	0.469	RVXXX	Residential; Vacant; ; ;

## REPORT OF REAL PROPERTY SUBJECT TO SPECIAL TAX TO BE COLLECTED ON 2019-2020 COUNTY TAX ROLL

PROPOSED LEVY	APN	ADDRESS	CITY	PARCEL ACRE	USE DESCR CODE	USE DESCRIPTION
200.00	141-181-150-000	18747 LAKERIDGE CIR	HIDDEN VALLEY LAKE	0.469	R4XXX	Residential; Single family residence; ; ;
160.00	141-181-160-000	18763 LAKERIDGE CIR	HIDDEN VALLEY LAKE	0.479	RVXXX	Residential; Vacant; ; ;
200.00	141-181-170-000	18779 LAKERIDGE CIR	HIDDEN VALLEY LAKE	0.414	R4XXX	Residential; Single family residence; ; ;
160.00	141-181-180-000	18795 LAKERIDGE CIR	HIDDEN VALLEY LAKE	0.565	RVXXX	Residential; Vacant; ; ;
200.00	141-181-190-000	18715 WEST RIDGE VIEW DR	HIDDEN VALLEY LAKE	0.237	R4XXX	Residential; Single family residence; ; ;
200.00	141-201-010-000	18025 SPYGLASS RD	HIDDEN VALLEY LAKE	0.188	R4XXX	Residential; Single family residence; ; ;
200.00	141-201-020-000	18041 SPYGLASS RD	HIDDEN VALLEY LAKE	0.182	R4XXX	Residential; Single family residence; ; ;
200.00	141-201-030-000	18057 SPYGLASS RD	HIDDEN VALLEY LAKE	0.208	R4XXX	Residential; Single family residence; ; ;
200.00	141-201-040-000	18280 DEER HOLLOW RD	HIDDEN VALLEY LAKE	0.182	R4XXX	Residential; Single family residence; ; ;
200.00	141-201-050-000	18266 DEER HOLLOW RD	HIDDEN VALLEY LAKE	0.181	R4XXX	Residential; Single family residence; ; ;
200.00	141-201-060-000	18252 DEER HOLLOW RD	HIDDEN VALLEY LAKE	0.179	R4XXX	Residential; Single family residence; ; ;
200.00	141-201-070-000	18238 DEER HOLLOW RD	HIDDEN VALLEY LAKE	0.186	R4XXX	Residential; Single family residence; ; ;
200.00	141-201-080-000	18224 DEER HOLLOW RD	HIDDEN VALLEY LAKE	0.179	R4XXX	Residential; Single family residence; ; ;
200.00	141-201-090-000	18210 DEER HOLLOW RD	HIDDEN VALLEY LAKE	0.183	R4XXX	Residential; Single family residence; ; ;
200.00	141-201-100-000	18196 DEER HOLLOW RD	HIDDEN VALLEY LAKE	0.165	R4XXX	Residential; Single family residence; ; ;
200.00	141-201-110-000	18182 DEER HOLLOW RD	HIDDEN VALLEY LAKE	0.189	R4XXX	Residential; Single family residence; ; ;
200.00	141-201-120-000	18168 DEER HOLLOW RD	HIDDEN VALLEY LAKE	0.186	R4XXX	Residential; Single family residence; ; ;
200.00	141-201-130-000	18154 DEER HOLLOW RD	HIDDEN VALLEY LAKE	0.185	R4XXX	Residential; Single family residence; ; ;
200.00	141-201-140-000	18140 DEER HOLLOW RD	HIDDEN VALLEY LAKE	0.196	R4XXX	Residential; Single family residence; ; ;
200.00	141-201-150-000	18126 DEER HOLLOW RD	HIDDEN VALLEY LAKE	0.244	R4XXX	Residential; Single family residence; ; ;
200.00	141-201-160-000	18112 DEER HOLLOW RD	HIDDEN VALLEY LAKE	0.28	RVXXX	Residential; Vacant; ; ;
200.00	141-201-170-000	18105 DEER HOLLOW RD	HIDDEN VALLEY LAKE	0.291	R4XXX	Residential; Single family residence; ; ;
200.00	141-201-180-000	18119 DEER HOLLOW RD	HIDDEN VALLEY LAKE	0.246	R4XXX	Residential; Single family residence; ; ;
160.00	141-201-190-000	18133 DEER HOLLOW RD	HIDDEN VALLEY LAKE	0.194	RVXXX	Residential; Vacant; ; ;
200.00	141-201-200-000	18147 DEER HOLLOW RD	HIDDEN VALLEY LAKE	0.176	R4XXX	Residential; Single family residence; ; ;
200.00	141-201-210-000	18161 DEER HOLLOW RD	HIDDEN VALLEY LAKE	0.193	R4XXX	Residential; Single family residence; ; ;
200.00	141-201-220-000	18175 DEER HOLLOW RD	HIDDEN VALLEY LAKE	0.217	R4XXX	Residential; Single family residence; ; ;
200.00	141-201-230-000	18189 DEER HOLLOW RD	HIDDEN VALLEY LAKE	0.204	R4XXX	Residential; Single family residence; ; ;
200.00	141-201-240-000	18203 DEER HOLLOW RD	HIDDEN VALLEY LAKE	0.187	R4XXX	Residential; Single family residence; ; ;
160.00	141-201-250-000	18217 DEER HOLLOW RD	HIDDEN VALLEY LAKE	0.197	RVXXX	Residential; Vacant; ; ;
200.00	141-201-260-000	18231 DEER HOLLOW RD	HIDDEN VALLEY LAKE	0.191	R4XXX	Residential; Single family residence; ; ;
200.00	141-201-270-000	18245 DEER HOLLOW RD	HIDDEN VALLEY LAKE	0.196	R4XXX	Residential; Single family residence; ; ;
200.00	141-201-280-000	18259 DEER HOLLOW RD	HIDDEN VALLEY LAKE	0.197	R4XXX	Residential; Single family residence; ; ;
200.00	141-201-290-000	18273 DEER HOLLOW RD	HIDDEN VALLEY LAKE	0.2	R4XXX	Residential; Single family residence; ; ;
160.00	141-201-300-000	18287 DEER HOLLOW RD	HIDDEN VALLEY LAKE	0.227	RVXXX	Residential; Vacant; ; ;
200.00	141-201-310-000	18073 SPYGLASS RD	HIDDEN VALLEY LAKE	0.184	R4XXX	Residential; Single family residence; ; ;

## REPORT OF REAL PROPERTY SUBJECT TO SPECIAL TAX TO BE COLLECTED ON 2019-2020 COUNTY TAX ROLL

PROPOSED LEVY	APN	ADDRESS	CITY	PARCEL ACRE	USE DESCR CODE	USE DESCRIPTION
200.00	141-202-010-000	18089 SPYGLASS RD	HIDDEN VALLEY LAKE	0.171	R4XXX	Residential; Single family residence; ; ;
200.00	141-202-020-000	18105 SPYGLASS RD	HIDDEN VALLEY LAKE	0.184	R4XXX	Residential; Single family residence; ; ;
200.00	141-211-010-000	18121 SPYGLASS RD	HIDDEN VALLEY LAKE	0.287	R4XXX	Residential; Single family residence; ; ;
160.00	141-211-020-000	18120 FISHHOOK CT	HIDDEN VALLEY LAKE	0.183	RVXXX	Residential; Vacant; ; ;
200.00	141-211-030-000	18126 FISHHOOK CT	HIDDEN VALLEY LAKE	0.202	R4XXX	Residential; Single family residence; ; ;
200.00	141-211-040-000	18132 FISHHOOK CT	HIDDEN VALLEY LAKE	0.211	R4XXM	Residential; Single family residence; ; ; Misc. Imps.
200.00	141-211-050-000	18140 FISHHOOK CT	HIDDEN VALLEY LAKE	0.218	R4XXX	Residential; Single family residence; ; ;
200.00	141-211-060-000	18146 FISHHOOK CT	HIDDEN VALLEY LAKE	0.221	R4XXX	Residential; Single family residence; ; ;
200.00	141-211-070-000	18152 FISHHOOK CT	HIDDEN VALLEY LAKE	0.308	R4XXX	Residential; Single family residence; ; ;
200.00	141-211-080-000	18158 FISHHOOK CT	HIDDEN VALLEY LAKE	0.429	R4XXX	Residential; Single family residence; ; ;
200.00	141-211-090-000	18164 FISHHOOK CT	HIDDEN VALLEY LAKE	0.464	R4XXX	Residential; Single family residence; ; ;
200.00	141-211-100-000	18170 FISHHOOK CT	HIDDEN VALLEY LAKE	0.355	R4XXX	Residential; Single family residence; ; ;
200.00	141-211-110-000	18176 FISHHOOK CT	HIDDEN VALLEY LAKE	0.373	R4XXM	Residential; Single family residence; ; ; Misc. Imps.
200.00	141-211-120-000	18182 FISHHOOK CT	HIDDEN VALLEY LAKE	0.583	R4XXX	Residential; Single family residence; ; ;
200.00	141-211-130-000	18190 FISHHOOK CT	HIDDEN VALLEY LAKE	0.418	R4XXX	Residential; Single family residence; ; ;
200.00	141-211-140-000	18183 FISHHOOK CT	HIDDEN VALLEY LAKE	0.632	R4XXM	Residential; Single family residence; ; ; Misc. Imps.
160.00	141-211-150-000	18177 FISHHOOK CT	HIDDEN VALLEY LAKE	0.386	RVXXX	Residential; Vacant; ; ;
200.00	141-211-160-000	18171 FISHHOOK CT	HIDDEN VALLEY LAKE	0.313	R4XXX	Residential; Single family residence; ; ;
200.00	141-211-170-000	18159 FISHHOOK CT	HIDDEN VALLEY LAKE	0.253	R4XXX	Residential; Single family residence; ; ;
200.00	141-211-180-000	18147 FISHHOOK CT	HIDDEN VALLEY LAKE	0.241	R4XXX	Residential; Single family residence; ; ;
200.00	141-211-190-000	18139 FISHHOOK CT	HIDDEN VALLEY LAKE	0.242	R4XXX	Residential; Single family residence; ; ;
200.00	141-211-200-000	17705 SPUR CT	HIDDEN VALLEY LAKE	0.201	R4XXX	Residential; Single family residence; ; ;
200.00	141-211-210-000	17725 SPUR CT	HIDDEN VALLEY LAKE	0.228	R4XXX	Residential; Single family residence; ; ;
200.00	141-211-220-000	17745 SPUR CT	HIDDEN VALLEY LAKE	0.322	R4XXX	Residential; Single family residence; ; ;
200.00	141-211-230-000	17765 SPUR CT	HIDDEN VALLEY LAKE	0.431	R4XXX	Residential; Single family residence; ; ;
200.00	141-211-240-000	17750 SPUR CT	HIDDEN VALLEY LAKE	0.341	R4XXX	Residential; Single family residence; ; ;
200.00	141-211-250-000	17730 SPUR CT	HIDDEN VALLEY LAKE	0.186	R4XXX	Residential; Single family residence; ; ;
200.00	141-211-260-000	17710 SPUR CT	HIDDEN VALLEY LAKE	0.231	R4XXX	Residential; Single family residence; ; ;
200.00	141-211-270-000	18137 SPYGLASS RD	HIDDEN VALLEY LAKE	0.213	R4XXX	Residential; Single family residence; ; ;
200.00	141-211-280-000	18153 SPYGLASS RD	HIDDEN VALLEY LAKE	0.215	R4XXX	Residential; Single family residence; ; ;
200.00	141-211-290-000	18169 SPYGLASS RD	HIDDEN VALLEY LAKE	0.23	R4XXX	Residential; Single family residence; ; ;
200.00	141-211-300-000	18185 SPYGLASS RD	HIDDEN VALLEY LAKE	0.468	R4XXX	Residential; Single family residence; ; ;
200.00	141-211-310-000	18201 SPYGLASS RD	HIDDEN VALLEY LAKE	0.497	R4XXX	Residential; Single family residence; ; ;
200.00	141-211-320-000	18217 SPYGLASS RD	HIDDEN VALLEY LAKE	0.407	R4XXX	Residential; Single family residence; ; ;
200.00	141-211-330-000	18233 SPYGLASS RD	HIDDEN VALLEY LAKE	0.385	R4XXX	Residential; Single family residence; ; ;
200.00	141-241-010-000	18032 SPYGLASS RD	HIDDEN VALLEY LAKE	0.184	R4XXX	Residential; Single family residence; ; ;

## REPORT OF REAL PROPERTY SUBJECT TO SPECIAL TAX TO BE COLLECTED ON 2019-2020 COUNTY TAX ROLL

PROPOSED LEVY	APN	ADDRESS	CITY	PARCEL ACRE	USE DESCR CODE	USE DESCRIPTION
200.00	141-241-020-000	18040 SPYGLASS RD	HIDDEN VALLEY LAKE	0.184	R4XXX	Residential; Single family residence; ; ;
200.00	141-241-030-000	18046 SPYGLASS RD	HIDDEN VALLEY LAKE	0.231	R4XXX	Residential; Single family residence; ; ;
160.00	141-241-040-000	18322 DEER HOLLOW RD	HIDDEN VALLEY LAKE	0.222	RVXXX	Residential; Vacant; ; ;
200.00	141-241-050-000	18336 DEER HOLLOW RD	HIDDEN VALLEY LAKE	0.211	R4XXX	Residential; Single family residence; ; ;
200.00	141-241-060-000	18350 DEER HOLLOW RD	HIDDEN VALLEY LAKE	0.216	R4XXX	Residential; Single family residence; ; ;
200.00	141-241-070-000	18378 DEER HOLLOW RD	HIDDEN VALLEY LAKE	0.201	R4XXX	Residential; Single family residence; ; ;
200.00	141-241-080-000	18392 DEER HOLLOW RD	HIDDEN VALLEY LAKE	0.191	R4XXX	Residential; Single family residence; ; ;
200.00	141-241-090-000	18406 DEER HOLLOW RD	HIDDEN VALLEY LAKE	0.183	R4XXX	Residential; Single family residence; ; ;
200.00	141-241-100-000	18420 DEER HOLLOW RD	HIDDEN VALLEY LAKE	0.189	R4XXX	Residential; Single family residence; ; ;
200.00	141-241-130-000	18462 DEER HOLLOW RD	HIDDEN VALLEY LAKE	0.176	R4XXX	Residential; Single family residence; ; ;
200.00	141-241-140-000	18476 DEER HOLLOW RD	HIDDEN VALLEY LAKE	0.184	R4XXX	Residential; Single family residence; ; ;
160.00	141-241-150-000	18492 DEER HOLLOW RD	HIDDEN VALLEY LAKE	0.185	RVXXX	Residential; Vacant; ; ;
200.00	141-241-160-000	18508 DEER HOLLOW RD	HIDDEN VALLEY LAKE	0.187	R4XXX	Residential; Single family residence; ; ;
200.00	141-241-170-000	18524 DEER HOLLOW RD	HIDDEN VALLEY LAKE	0.188	R4XXX	Residential; Single family residence; ; ;
200.00	141-241-180-000	18540 DEER HOLLOW RD	HIDDEN VALLEY LAKE	0.188	R4XXX	Residential; Single family residence; ; ;
200.00	141-241-190-000	18556 DEER HOLLOW RD	HIDDEN VALLEY LAKE	0.19	R4XXX	Residential; Single family residence; ; ;
200.00	141-241-220-000	18604 DEER HOLLOW RD	HIDDEN VALLEY LAKE	0.186	R4XXX	Residential; Single family residence; ; ;
200.00	141-241-230-000	18620 DEER HOLLOW RD	HIDDEN VALLEY LAKE	0.186	R4XXX	Residential; Single family residence; ; ;
200.00	141-241-240-000	18434 DEER HOLLOW RD	HIDDEN VALLEY LAKE	0.371	R4XXX	Residential; Single family residence; ; ;
200.00	141-241-250-000	18572 DEER HOLLOW RD	HIDDEN VALLEY LAKE	0.372	R4XXM	Residential; Single family residence; ; ; Misc. Imps.
200.00	141-242-010-000	18078 SPYGLASS RD	HIDDEN VALLEY LAKE	0.177	R4XXM	Residential; Single family residence; ; ; Misc. Imps.
200.00	141-242-020-000	18301 DEER HOLLOW RD	HIDDEN VALLEY LAKE	0.222	R4XXX	Residential; Single family residence; ; ;
200.00	141-242-030-000	18315 DEER HOLLOW RD	HIDDEN VALLEY LAKE	0.174	R4XXX	Residential; Single family residence; ; ;
200.00	141-242-040-000	18329 DEER HOLLOW RD	HIDDEN VALLEY LAKE	0.175	R4XXX	Residential; Single family residence; ; ;
200.00	141-242-050-000	18343 DEER HOLLOW RD	HIDDEN VALLEY LAKE	0.184	R4XXX	Residential; Single family residence; ; ;
200.00	141-242-060-000	18357 DEER HOLLOW RD	HIDDEN VALLEY LAKE	0.179	R4XXX	Residential; Single family residence; ; ;
200.00	141-242-070-000	18371 DEER HOLLOW RD	HIDDEN VALLEY LAKE	0.183	R4XXX	Residential; Single family residence; ; ;
200.00	141-242-080-000	18385 DEER HOLLOW RD	HIDDEN VALLEY LAKE	0.188	R4XXX	Residential; Single family residence; ; ;
160.00	141-242-090-000	18399 DEER HOLLOW RD	HIDDEN VALLEY LAKE	0.21	RVXXX	Residential; Vacant; ; ;
200.00	141-242-100-000	18413 DEER HOLLOW RD	HIDDEN VALLEY LAKE	0.236	R4XXX	Residential; Single family residence; ; ;
200.00	141-242-110-000	18427 DEER HOLLOW RD	HIDDEN VALLEY LAKE	0.258	R4XXX	Residential; Single family residence; ; ;
200.00	141-242-120-000	18441 DEER HOLLOW RD	HIDDEN VALLEY LAKE	0.231	R4XXX	Residential; Single family residence; ; ;
200.00	141-242-130-000	18455 DEER HOLLOW RD	HIDDEN VALLEY LAKE	0.209	R4XXX	Residential; Single family residence; ; ;
200.00	141-242-140-000	18469 DEER HOLLOW RD	HIDDEN VALLEY LAKE	0.183	R4XXX	Residential; Single family residence; ; ;
160.00	141-242-150-000	18483 DEER HOLLOW RD	HIDDEN VALLEY LAKE	0.184	RVXXX	Residential; Vacant; ; ;
200.00	141-242-160-000	18499 DEER HOLLOW RD	HIDDEN VALLEY LAKE	0.178	R4XXX	Residential; Single family residence; ; ;

## REPORT OF REAL PROPERTY SUBJECT TO SPECIAL TAX TO BE COLLECTED ON 2019-2020 COUNTY TAX ROLL

PROPOSED LEVY	APN	ADDRESS	CITY	PARCEL ACRE	USE DESCR CODE	USE DESCRIPTION
200.00	141-242-170-000	18515 DEER HOLLOW RD	HIDDEN VALLEY LAKE	0.187	R4XXX	Residential; Single family residence; ; ;
200.00	141-242-180-000	18531 DEER HOLLOW RD	HIDDEN VALLEY LAKE	0.178	R4XXM	Residential; Single family residence; ; ; Misc. Imps.
160.00	141-242-190-000	18547 DEER HOLLOW RD	HIDDEN VALLEY LAKE	0.183	RVXXX	Residential; Vacant; ; ;
200.00	141-242-200-000	18563 DEER HOLLOW RD	HIDDEN VALLEY LAKE	0.185	R4XXX	Residential; Single family residence; ; ;
200.00	141-242-210-000	18579 DEER HOLLOW RD	HIDDEN VALLEY LAKE	0.183	R4XXX	Residential; Single family residence; ; ;
200.00	141-242-220-000	18595 DEER HOLLOW RD	HIDDEN VALLEY LAKE	0.189	R4XXX	Residential; Single family residence; ; ;
160.00	141-242-230-000	18611 DEER HOLLOW RD	HIDDEN VALLEY LAKE	0.174	RVXXX	Residential; Vacant; ; ;
200.00	141-251-010-000	18094 SPYGLASS RD	HIDDEN VALLEY LAKE	0.185	R4XXX	Residential; Single family residence; ; ;
200.00	141-251-020-000	18110 SPYGLASS RD	HIDDEN VALLEY LAKE	0.187	R4XXX	Residential; Single family residence; ; ;
200.00	141-251-030-000	18126 SPYGLASS RD	HIDDEN VALLEY LAKE	0.199	R4XXX	Residential; Single family residence; ; ;
200.00	141-251-040-000	18142 SPYGLASS RD	HIDDEN VALLEY LAKE	0.189	R4XXX	Residential; Single family residence; ; ;
200.00	141-251-050-000	18158 SPYGLASS RD	HIDDEN VALLEY LAKE	0.2	R4XXX	Residential; Single family residence; ; ;
200.00	141-251-060-000	18174 SPYGLASS RD	HIDDEN VALLEY LAKE	0.213	R4XXX	Residential; Single family residence; ; ;
200.00	141-251-070-000	18190 SPYGLASS RD	HIDDEN VALLEY LAKE	0.22	R4XXX	Residential; Single family residence; ; ;
200.00	141-251-080-000	18206 SPYGLASS RD	HIDDEN VALLEY LAKE	0.217	R4XXX	Residential; Single family residence; ; ;
200.00	141-251-090-000	18222 SPYGLASS RD	HIDDEN VALLEY LAKE	0.205	R4XXX	Residential; Single family residence; ; ;
200.00	141-251-100-000	18238 SPYGLASS RD	HIDDEN VALLEY LAKE	0.202	R4XXX	Residential; Single family residence; ; ;
160.00	141-251-110-000	18254 SPYGLASS RD	HIDDEN VALLEY LAKE	0.168	RVXXX	Residential; Vacant; ; ;
200.00	141-251-120-000	18270 SPYGLASS RD	HIDDEN VALLEY LAKE	0.204	R4XXX	Residential; Single family residence; ; ;
200.00	141-251-130-000	18296 SPYGLASS RD	HIDDEN VALLEY LAKE	0.197	R4XXX	Residential; Single family residence; ; ;
160.00	141-251-140-000	18316 SPYGLASS RD	HIDDEN VALLEY LAKE	0.182	RVXXX	Residential; Vacant; ; ;
200.00	141-251-150-000	18342 SPYGLASS RD	HIDDEN VALLEY LAKE	0.18	R4XXX	Residential; Single family residence; ; ;
200.00	141-251-160-000	18368 SPYGLASS RD	HIDDEN VALLEY LAKE	0.188	R4XXX	Residential; Single family residence; ; ;
160.00	141-251-170-000	18394 SPYGLASS RD	HIDDEN VALLEY LAKE	0.189	RVXXX	Residential; Vacant; ; ;
200.00	141-252-010-000	18249 SPYGLASS RD	HIDDEN VALLEY LAKE	0.353	R4XXM	Residential; Single family residence; ; ; Misc. Imps.
200.00	141-252-020-000	18265 SPYGLASS RD	HIDDEN VALLEY LAKE	0.311	R4XXX	Residential; Single family residence; ; ;
200.00	141-252-030-000	18281 SPYGLASS RD	HIDDEN VALLEY LAKE	0.322	R4XXX	Residential; Single family residence; ; ;
200.00	141-252-040-000	18297 SPYGLASS RD	HIDDEN VALLEY LAKE	0.33	R4XXX	Residential; Single family residence; ; ;
200.00	141-252-050-000	18313 SPYGLASS RD	HIDDEN VALLEY LAKE	0.343	R4XXX	Residential; Single family residence; ; ;
200.00	141-252-060-000	18329 SPYGLASS RD	HIDDEN VALLEY LAKE	0.313	R4XXX	Residential; Single family residence; ; ;
200.00	141-252-070-000	18345 SPYGLASS RD	HIDDEN VALLEY LAKE	0.29	R4XXX	Residential; Single family residence; ; ;
200.00	141-252-080-000	18361 SPYGLASS RD	HIDDEN VALLEY LAKE	0.262	R4XXX	Residential; Single family residence; ; ;
200.00	141-252-090-000	18377 SPYGLASS RD	HIDDEN VALLEY LAKE	0.261	R4XXX	Residential; Single family residence; ; ;
200.00	141-252-100-000	18393 SPYGLASS RD	HIDDEN VALLEY LAKE	0.266	R4XXX	Residential; Single family residence; ; ;
160.00	141-261-010-000	18636 DEER HOLLOW RD	HIDDEN VALLEY LAKE	0.19	RVXXX	Residential; Vacant; ; ;
160.00	141-261-020-000	18652 DEER HOLLOW RD	HIDDEN VALLEY LAKE	0.18	RVXXX	Residential; Vacant; ; ;

## REPORT OF REAL PROPERTY SUBJECT TO SPECIAL TAX TO BE COLLECTED ON 2019-2020 COUNTY TAX ROLL

PROPOSED LEVY	APN	ADDRESS	CITY	PARCEL ACRE	USE DESCR CODE	USE DESCRIPTION
200.00	141-261-030-000	18668 DEER HOLLOW RD	HIDDEN VALLEY LAKE	0.187	R4XXX	Residential; Single family residence; ; ;
200.00	141-261-040-000	18684 DEER HOLLOW RD	HIDDEN VALLEY LAKE	0.185	RVXXX	Residential; Vacant; ; ;
160.00	141-261-050-000	18700 DEER HOLLOW RD	HIDDEN VALLEY LAKE	0.191	RVXXX	Residential; Vacant; ; ;
160.00	141-261-060-000	18716 DEER HOLLOW RD	HIDDEN VALLEY LAKE	0.181	RVXXX	Residential; Vacant; ; ;
200.00	141-261-070-000	18732 DEER HOLLOW RD	HIDDEN VALLEY LAKE	0.189	R4XXX	Residential; Single family residence; ; ;
200.00	141-262-010-000	18627 DEER HOLLOW RD	HIDDEN VALLEY LAKE	0.186	R4XXX	Residential; Single family residence; ; ;
200.00	141-262-020-000	18643 DEER HOLLOW RD	HIDDEN VALLEY LAKE	0.187	R4XXX	Residential; Single family residence; ; ;
200.00	141-262-030-000	18659 DEER HOLLOW RD	HIDDEN VALLEY LAKE	0.179	R4XXX	Residential; Single family residence; ; ;
200.00	141-262-040-000	18675 DEER HOLLOW RD	HIDDEN VALLEY LAKE	0.231	R4XXX	Residential; Single family residence; ; ;
200.00	141-262-050-000	17905 BUNKER RD	HIDDEN VALLEY LAKE	0.169	R4XXX	Residential; Single family residence; ; ;
200.00	141-262-060-000	17925 BUNKER RD	HIDDEN VALLEY LAKE	0.183	R4XXX	Residential; Single family residence; ; ;
200.00	141-262-070-000	17945 BUNKER RD	HIDDEN VALLEY LAKE	0.184	R4XXX	Residential; Single family residence; ; ;
200.00	141-263-010-000	18418 SPYGLASS RD	HIDDEN VALLEY LAKE	0.189	R4XXX	Residential; Single family residence; ; ;
200.00	141-263-020-000	18434 SPYGLASS RD	HIDDEN VALLEY LAKE	0.189	R4XXX	Residential; Single family residence; ; ;
160.00	141-263-030-000	18450 SPYGLASS RD	HIDDEN VALLEY LAKE	0.189	RVXXX	Residential; Vacant; ; ;
200.00	141-263-040-000	18466 SPYGLASS RD	HIDDEN VALLEY LAKE	0.195	R4XXX	Residential; Single family residence; ; ;
160.00	141-263-050-000	18482 SPYGLASS RD	HIDDEN VALLEY LAKE	0.185	RVXXX	Residential; Vacant; ; ;
200.00	141-263-060-000	18498 SPYGLASS RD	HIDDEN VALLEY LAKE	0.2	R4XXX	Residential; Single family residence; ; ;
200.00	141-263-070-000	18514 SPYGLASS RD	HIDDEN VALLEY LAKE	0.19	R4XXX	Residential; Single family residence; ; ;
200.00	141-263-080-000	18530 SPYGLASS RD	HIDDEN VALLEY LAKE	0.188	R4XXX	Residential; Single family residence; ; ;
200.00	141-263-090-000	18546 SPYGLASS RD	HIDDEN VALLEY LAKE	0.188	R4XXX	Residential; Single family residence; ; ;
200.00	141-263-100-000	18562 SPYGLASS RD	HIDDEN VALLEY LAKE	0.194	R4XXX	Residential; Single family residence; ; ;
200.00	141-263-110-000	18578 SPYGLASS RD	HIDDEN VALLEY LAKE	0.195	R4XXX	Residential; Single family residence; ; ;
200.00	141-263-120-000	18594 SPYGLASS RD	HIDDEN VALLEY LAKE	0.178	R4XXX	Residential; Single family residence; ; ;
200.00	141-263-130-000	18610 SPYGLASS RD	HIDDEN VALLEY LAKE	0.182	R4XXX	Residential; Single family residence; ; ;
200.00	141-263-140-000	18626 SPYGLASS RD	HIDDEN VALLEY LAKE	0.182	R4XXX	Residential; Single family residence; ; ;
200.00	141-263-150-000	18642 SPYGLASS RD	HIDDEN VALLEY LAKE	0.221	R4XXX	Residential; Single family residence; ; ;
200.00	141-263-160-000	17985 BUNKER RD	HIDDEN VALLEY LAKE	0.182	R4XXX	Residential; Single family residence; ; ;
200.00	141-263-170-000	17965 BUNKER RD	HIDDEN VALLEY LAKE	0.172	R4XXX	Residential; Single family residence; ; ;
200.00	141-264-010-000	18707 DEER HOLLOW RD	HIDDEN VALLEY LAKE	0.219	R4XXX	Residential; Single family residence; ; ;
200.00	141-264-020-000	18723 DEER HOLLOW RD	HIDDEN VALLEY LAKE	0.184	R4XXX	Residential; Single family residence; ; ;
160.00	141-264-030-000	18739 DEER HOLLOW RD	HIDDEN VALLEY LAKE	0.186	RVXXX	Residential; Vacant; ; ;
160.00	141-264-040-000	17902 BUNKER RD	HIDDEN VALLEY LAKE	0.216	RVXXX	Residential; Vacant; ; ;
200.00	141-264-050-000	17922 BUNKER RD	HIDDEN VALLEY LAKE	0.192	R4XXX	Residential; Single family residence; ; ;
200.00	141-264-060-000	17942 BUNKER RD	HIDDEN VALLEY LAKE	0.188	R4XXX	Residential; Single family residence; ; ;
200.00	141-265-010-000	17962 BUNKER RD	HIDDEN VALLEY LAKE	0.189	R4XXX	Residential; Single family residence; ; ;



## REPORT OF REAL PROPERTY SUBJECT TO SPECIAL TAX TO BE COLLECTED ON 2019-2020 COUNTY TAX ROLL

PROPOSED LEVY	APN	ADDRESS	CITY	PARCEL ACRE	USE DESCR CODE	USE DESCRIPTION
200.00	141-265-020-000	17982 BUNKER RD	HIDDEN VALLEY LAKE	0.197	R4XXM	Residential; Single family residence; ; ; Misc. Imps.
200.00	141-265-030-000	18690 SPYGLASS RD	HIDDEN VALLEY LAKE	0.2	R4XXX	Residential; Single family residence; ; ;
200.00	141-265-040-000	18706 SPYGLASS RD	HIDDEN VALLEY LAKE	0.244	R4XXX	Residential; Single family residence; ; ;
200.00	141-265-050-000	18722 SPYGLASS RD	HIDDEN VALLEY LAKE	0.205	R4XXX	Residential; Single family residence; ; ;
200.00	141-265-060-000	18738 SPYGLASS RD	HIDDEN VALLEY LAKE	0.187	R4XXX	Residential; Single family residence; ; ;
200.00	141-266-010-000	18409 SPYGLASS RD	HIDDEN VALLEY LAKE	0.266	R4XXX	Residential; Single family residence; ; ;
200.00	141-266-020-000	18425 SPYGLASS RD	HIDDEN VALLEY LAKE	0.258	R4XXX	Residential; Single family residence; ; ;
200.00	141-266-050-000	18473 SPYGLASS RD	HIDDEN VALLEY LAKE	0.308	R4XXX	Residential; Single family residence; ; ;
200.00	141-266-060-000	18489 SPYGLASS RD	HIDDEN VALLEY LAKE	0.313	R4XXX	Residential; Single family residence; ; ;
200.00	141-266-070-000	18505 SPYGLASS RD	HIDDEN VALLEY LAKE	0.267	R4XXX	Residential; Single family residence; ; ;
200.00	141-266-080-000	18521 SPYGLASS RD	HIDDEN VALLEY LAKE	0.253	R4XXX	Residential; Single family residence; ; ;
200.00	141-266-090-000	18537 SPYGLASS RD	HIDDEN VALLEY LAKE	0.26	R4XXX	Residential; Single family residence; ; ;
200.00	141-266-100-000	18553 SPYGLASS RD	HIDDEN VALLEY LAKE	0.25	R4XXX	Residential; Single family residence; ; ;
200.00	141-266-110-000	18569 SPYGLASS RD	HIDDEN VALLEY LAKE	0.262	R4XXX	Residential; Single family residence; ; ;
200.00	141-266-120-000	18585 SPYGLASS RD	HIDDEN VALLEY LAKE	0.261	R4XXX	Residential; Single family residence; ; ;
200.00	141-266-130-000	18601 SPYGLASS RD	HIDDEN VALLEY LAKE	0.253	R4XXX	Residential; Single family residence; ; ;
200.00	141-266-140-000	18617 SPYGLASS RD	HIDDEN VALLEY LAKE	0.258	R4XXX	Residential; Single family residence; ; ;
160.00	141-266-150-000	18633 SPYGLASS RD	HIDDEN VALLEY LAKE	0.248	RVXXX	Residential; Vacant; ; ;
200.00	141-266-160-000	18649 SPYGLASS RD	HIDDEN VALLEY LAKE	0.252	R4XXX	Residential; Single family residence; ; ;
200.00	141-266-170-000	18665 SPYGLASS RD	HIDDEN VALLEY LAKE	0.243	R4XXX	Residential; Single family residence; ; ;
200.00	141-266-180-000	18681 SPYGLASS RD	HIDDEN VALLEY LAKE	0.21	R4XXX	Residential; Single family residence; ; ;
200.00	141-266-210-000	18729 SPYGLASS RD	HIDDEN VALLEY LAKE	0.188	R4XXX	Residential; Single family residence; ; ;
200.00	141-266-220-000	18441 SPYGLASS RD	HIDDEN VALLEY LAKE	0.557	R4XXX	Residential; Single family residence; ; ;
200.00	141-266-230-000	18713 SPYGLASS RD	HIDDEN VALLEY LAKE	0.409	R4XXX	Residential; Single family residence; ; ;
200.00	141-271-010-000	19460 DEER HILL RD	HIDDEN VALLEY LAKE	0.526	R4XXM	Residential; Single family residence; ; ; Misc. Imps.
200.00	141-271-020-000	19472 DEER HILL RD	HIDDEN VALLEY LAKE	1.005	R4XXX	Residential; Single family residence; ; ;
160.00	141-271-030-000	18796 HIDDEN VALLEY RD	HIDDEN VALLEY LAKE	0.298	RVXXX	Residential; Vacant; ; ;
200.00	141-271-040-000	18810 HIDDEN VALLEY RD	HIDDEN VALLEY LAKE	0.227	R4XXX	Residential; Single family residence; ; ;
200.00	141-271-050-000	18824 HIDDEN VALLEY RD	HIDDEN VALLEY LAKE	0.244	R4XXX	Residential; Single family residence; ; ;
200.00	141-271-060-000	18838 HIDDEN VALLEY RD	HIDDEN VALLEY LAKE	0.242	R4XXX	Residential; Single family residence; ; ;
200.00	141-271-070-000	18852 HIDDEN VALLEY RD	HIDDEN VALLEY LAKE	0.22	R4XXX	Residential; Single family residence; ; ;
200.00	141-271-080-000	18866 HIDDEN VALLEY RD	HIDDEN VALLEY LAKE	0.238	R4XXX	Residential; Single family residence; ; ;
200.00	141-271-090-000	18880 HIDDEN VALLEY RD	HIDDEN VALLEY LAKE	0.235	R4XXX	Residential; Single family residence; ; ;
200.00	141-271-100-000	18894 HIDDEN VALLEY RD	HIDDEN VALLEY LAKE	0.292	R4XXX	Residential; Single family residence; ; ;
200.00	141-271-110-000	18862 MOON RIDGE RD	HIDDEN VALLEY LAKE	0.546	R4XXX	Residential; Single family residence; ; ;
160.00	141-272-010-000	18803 HIDDEN VALLEY RD	HIDDEN VALLEY LAKE	0.218	RVXXX	Residential; Vacant; ; ;

## REPORT OF REAL PROPERTY SUBJECT TO SPECIAL TAX TO BE COLLECTED ON 2019-2020 COUNTY TAX ROLL

PROPOSED LEVY	APN	ADDRESS	CITY	PARCEL ACRE	USE DESCR CODE	USE DESCRIPTION
200.00	141-272-020-000	18817 HIDDEN VALLEY RD	HIDDEN VALLEY LAKE	0.189	R4XXX	Residential; Single family residence; ; ;
200.00	141-272-030-000	18831 HIDDEN VALLEY RD	HIDDEN VALLEY LAKE	0.203	R4XXX	Residential; Single family residence; ; ;
160.00	141-272-040-000	18845 HIDDEN VALLEY RD	HIDDEN VALLEY LAKE	0.195	RVXXX	Residential; Vacant; ; ;
160.00	141-272-050-000	18859 HIDDEN VALLEY RD	HIDDEN VALLEY LAKE	0.197	RVXXX	Residential; Vacant; ; ;
200.00	141-272-060-000	18873 HIDDEN VALLEY RD	HIDDEN VALLEY LAKE	0.199	R4XXX	Residential; Single family residence; ; ;
200.00	141-272-070-000	18887 HIDDEN VALLEY RD	HIDDEN VALLEY LAKE	0.201	R4XXX	Residential; Single family residence; ; ;
200.00	141-272-080-000	18901 HIDDEN VALLEY RD	HIDDEN VALLEY LAKE	0.207	R4XXX	Residential; Single family residence; ; ;
160.00	141-272-090-000	18915 HIDDEN VALLEY RD	HIDDEN VALLEY LAKE	0.2	RVXXX	Residential; Vacant; ; ;
200.00	141-273-010-000	18748 DEER HOLLOW RD	HIDDEN VALLEY LAKE	0.18	R4XXX	Residential; Single family residence; ; ;
200.00	141-273-020-000	18764 DEER HOLLOW RD	HIDDEN VALLEY LAKE	0.181	R4XXX	Residential; Single family residence; ; ;
200.00	141-273-030-000	18780 DEER HOLLOW RD	HIDDEN VALLEY LAKE	0.173	R4XXX	Residential; Single family residence; ; ;
200.00	141-273-040-000	18796 DEER HOLLOW RD	HIDDEN VALLEY LAKE	0.177	R4XXX	Residential; Single family residence; ; ;
200.00	141-273-050-000	18812 DEER HOLLOW RD	HIDDEN VALLEY LAKE	0.182	R4XXX	Residential; Single family residence; ; ;
200.00	141-273-060-000	18828 DEER HOLLOW RD	HIDDEN VALLEY LAKE	0.193	R4XXX	Residential; Single family residence; ; ;
200.00	141-273-070-000	18844 DEER HOLLOW RD	HIDDEN VALLEY LAKE	0.192	R4XXX	Residential; Single family residence; ; ;
160.00	141-273-080-000	18860 DEER HOLLOW RD	HIDDEN VALLEY LAKE	0.192	RVXXX	Residential; Vacant; ; ;
160.00	141-273-090-000	18876 DEER HOLLOW RD	HIDDEN VALLEY LAKE	0.187	RVXXX	Residential; Vacant; ; ;
200.00	141-274-010-000	18755 DEER HOLLOW RD	HIDDEN VALLEY LAKE	0.188	R4XXX	Residential; Single family residence; ; ;
200.00	141-274-020-000	18771 DEER HOLLOW RD	HIDDEN VALLEY LAKE	0.192	R4XXX	Residential; Single family residence; ; ;
200.00	141-274-030-000	18787 DEER HOLLOW RD	HIDDEN VALLEY LAKE	0.197	R4XXX	Residential; Single family residence; ; ;
200.00	141-281-010-000	18803 DEER HOLLOW RD	HIDDEN VALLEY LAKE	0.181	R4XXX	Residential; Single family residence; ; ;
200.00	141-281-040-000	18851 DEER HOLLOW RD	HIDDEN VALLEY LAKE	0.184	R4XXX	Residential; Single family residence; ; ;
200.00	141-281-050-000	18867 DEER HOLLOW RD	HIDDEN VALLEY LAKE	0.172	R4XXX	Residential; Single family residence; ; ;
200.00	141-281-060-000	18883 DEER HOLLOW RD	HIDDEN VALLEY LAKE	0.183	R4XXX	Residential; Single family residence; ; ;
160.00	141-281-070-000	18899 DEER HOLLOW RD	HIDDEN VALLEY LAKE	0.176	RVXXX	Residential; Vacant; ; ;
200.00	141-281-080-000	18915 DEER HOLLOW RD	HIDDEN VALLEY LAKE	0.179	R4XXX	Residential; Single family residence; ; ;
200.00	141-281-090-000	18931 DEER HOLLOW RD	HIDDEN VALLEY LAKE	0.182	R4XXX	Residential; Single family residence; ; ;
200.00	141-281-100-000	18947 DEER HOLLOW RD	HIDDEN VALLEY LAKE	0.204	R4XXX	Residential; Single family residence; ; ;
200.00	141-281-110-000	18963 DEER HOLLOW RD	HIDDEN VALLEY LAKE	0.259	R4XXX	Residential; Single family residence; ; ;
200.00	141-281-120-000	18978 SPYGLASS RD	HIDDEN VALLEY LAKE	0.186	R4XXX	Residential; Single family residence; ; ;
200.00	141-281-130-000	18819 DEER HOLLOW RD	HIDDEN VALLEY LAKE	0.35	R4XXM	Residential; Single family residence; ; ; Misc. Imps.
200.00	141-282-010-000	18754 SPYGLASS RD	HIDDEN VALLEY LAKE	0.173	R4XXX	Residential; Single family residence; ; ;
200.00	141-282-020-000	18770 SPYGLASS RD	HIDDEN VALLEY LAKE	0.208	R4XXM	Residential; Single family residence; ; ; Misc. Imps.
200.00	141-282-030-000	18786 SPYGLASS RD	HIDDEN VALLEY LAKE	0.214	R4XXX	Residential; Single family residence; ; ;
200.00	141-282-040-000	18802 SPYGLASS RD	HIDDEN VALLEY LAKE	0.177	R4XXX	Residential; Single family residence; ; ;
160.00	141-282-050-000	18818 SPYGLASS RD	HIDDEN VALLEY LAKE	0.195	RVXXX	Residential; Vacant; ; ;

## REPORT OF REAL PROPERTY SUBJECT TO SPECIAL TAX TO BE COLLECTED ON 2019-2020 COUNTY TAX ROLL

PROPOSED LEVY	APN	ADDRESS	CITY	PARCEL ACRE	USE DESCR CODE	USE DESCRIPTION
160.00	141-282-060-000	18834 SPYGLASS RD	HIDDEN VALLEY LAKE	0.193	RVXXX	Residential; Vacant; ; ;
200.00	141-282-070-000	18850 SPYGLASS RD	HIDDEN VALLEY LAKE	0.183	R4XXX	Residential; Single family residence; ; ;
200.00	141-282-080-000	18866 SPYGLASS RD	HIDDEN VALLEY LAKE	0.196	R4XXX	Residential; Single family residence; ; ;
200.00	141-282-090-000	18882 SPYGLASS RD	HIDDEN VALLEY LAKE	0.195	R4XXX	Residential; Single family residence; ; ;
200.00	141-282-100-000	18898 SPYGLASS RD	HIDDEN VALLEY LAKE	0.2	R4XXX	Residential; Single family residence; ; ;
200.00	141-282-110-000	18914 SPYGLASS RD	HIDDEN VALLEY LAKE	0.197	R4XXX	Residential; Single family residence; ; ;
160.00	141-282-120-000	18930 SPYGLASS RD	HIDDEN VALLEY LAKE	0.187	RVXXX	Residential; Vacant; ; ;
200.00	141-282-130-000	18940 SPYGLASS RD	HIDDEN VALLEY LAKE	0.194	R4XXX	Residential; Single family residence; ; ;
200.00	141-282-140-000	18960 SPYGLASS RD	HIDDEN VALLEY LAKE	0.206	R4XXX	Residential; Single family residence; ; ;
200.00	141-283-010-000	19013 SPYGLASS RD	HIDDEN VALLEY LAKE	0.193	R4XXX	Residential; Single family residence; ; ;
200.00	141-283-020-000	19001 SPYGLASS RD	HIDDEN VALLEY LAKE	0.187	R4XXX	Residential; Single family residence; ; ;
200.00	141-283-030-000	18989 SPYGLASS RD	HIDDEN VALLEY LAKE	0.197	R4XXM	Residential; Single family residence; ; ; Misc. Imps.
160.00	141-284-030-000	18953 SPYGLASS RD	HIDDEN VALLEY LAKE	0.197	RVXXX	Residential; Vacant; ; ;
200.00	141-284-040-000	18941 SPYGLASS RD	HIDDEN VALLEY LAKE	0.189	R4XXX	Residential; Single family residence; ; ;
200.00	141-284-050-000	18929 SPYGLASS RD	HIDDEN VALLEY LAKE	0.186	R4XXX	Residential; Single family residence; ; ;
200.00	141-284-060-000	18917 SPYGLASS RD	HIDDEN VALLEY LAKE	0.263	R4XXX	Residential; Single family residence; ; ;
200.00	141-284-070-000	18144 GREEN POINT CT	HIDDEN VALLEY LAKE	0.244	R4XXX	Residential; Single family residence; ; ;
200.00	141-284-080-000	18170 GREEN POINT CT	HIDDEN VALLEY LAKE	0.218	R4XXX	Residential; Single family residence; ; ;
200.00	141-284-090-000	18186 GREEN POINT CT	HIDDEN VALLEY LAKE	0.217	R4XXX	Residential; Single family residence; ; ;
200.00	141-284-100-000	18965 SPYGLASS RD	HIDDEN VALLEY LAKE	0.381	R9XXT	Residential; Trailer site with imp.; ; ; Trailer on site
200.00	141-285-010-000	18745 SPYGLASS RD	HIDDEN VALLEY LAKE	0.183	R4XXX	Residential; Single family residence; ; ;
200.00	141-285-020-000	18761 SPYGLASS RD	HIDDEN VALLEY LAKE	0.176	R4XXX	Residential; Single family residence; ; ;
160.00	141-285-030-000	18777 SPYGLASS RD	HIDDEN VALLEY LAKE	0.203	RVXXX	Residential; Vacant; ; ;
200.00	141-285-040-000	18793 SPYGLASS RD	HIDDEN VALLEY LAKE	0.174	R4XXX	Residential; Single family residence; ; ;
200.00	141-285-050-000	18809 SPYGLASS RD	HIDDEN VALLEY LAKE	0.177	R4XXX	Residential; Single family residence; ; ;
200.00	141-285-060-000	18825 SPYGLASS RD	HIDDEN VALLEY LAKE	0.188	R4XXX	Residential; Single family residence; ; ;
200.00	141-285-070-000	18841 SPYGLASS RD	HIDDEN VALLEY LAKE	0.185	R4XXX	Residential; Single family residence; ; ;
200.00	141-285-080-000	18857 SPYGLASS RD	HIDDEN VALLEY LAKE	0.184	R4XXX	Residential; Single family residence; ; ;
200.00	141-285-090-000	18873 SPYGLASS RD	HIDDEN VALLEY LAKE	0.212	R4XXX	Residential; Single family residence; ; ;
200.00	141-285-100-000	18889 SPYGLASS RD	HIDDEN VALLEY LAKE	0.225	R9XXT	Residential; Trailer site with imp.; ; ; Trailer on site
200.00	141-285-110-000	18905 SPYGLASS RD	HIDDEN VALLEY LAKE	0.216	R4XXX	Residential; Single family residence; ; ;
200.00	141-285-120-000	18103 GREEN POINT CT	HIDDEN VALLEY LAKE	0.265	R4XXX	Residential; Single family residence; ; ;
200.00	141-285-130-000	18119 GREEN POINT CT	HIDDEN VALLEY LAKE	0.238	R4XXX	Residential; Single family residence; ; ;
200.00	141-285-140-000	18135 GREEN POINT CT	HIDDEN VALLEY LAKE	0.178	R4XXM	Residential; Single family residence; ; ; Misc. Imps.
200.00	141-285-150-000	18151 GREEN POINT CT	HIDDEN VALLEY LAKE	0.18	R4XXX	Residential; Single family residence; ; ;
200.00	141-285-160-000	18167 GREEN POINT CT	HIDDEN VALLEY LAKE	0.279	R4XXX	Residential; Single family residence; ; ;

## REPORT OF REAL PROPERTY SUBJECT TO SPECIAL TAX TO BE COLLECTED ON 2019-2020 COUNTY TAX ROLL

PROPOSED LEVY	APN	ADDRESS	CITY	PARCEL ACRE	USE DESCR CODE	USE DESCRIPTION
200.00	141-285-170-000	18183 GREEN POINT CT	HIDDEN VALLEY LAKE	0.448	R4XXM	Residential; Single family residence; ; ; Misc. Imps.
200.00	141-291-010-000	19175 MOON RIDGE RD	HIDDEN VALLEY LAKE	0.6	R4XXX	Residential; Single family residence; ; ;
200.00	141-291-020-000	19191 MOON RIDGE RD	HIDDEN VALLEY LAKE	0.639	R4XXM	Residential; Single family residence; ; ; Misc. Imps.
200.00	141-291-030-000	19207 MOON RIDGE RD	HIDDEN VALLEY LAKE	0.79	R4XXM	Residential; Single family residence; ; ; Misc. Imps.
200.00	141-291-040-000	19223 MOON RIDGE RD	HIDDEN VALLEY LAKE	0.257	R4XXX	Residential; Single family residence; ; ;
160.00	141-291-050-000	18004 VISTA POINT CT	HIDDEN VALLEY LAKE	0.232	RVXXX	Residential; Vacant; ; ;
200.00	141-291-060-000	18028 VISTA POINT CT	HIDDEN VALLEY LAKE	0.634	R4XXX	Residential; Single family residence; ; ;
200.00	141-291-070-000	18052 VISTA POINT CT	HIDDEN VALLEY LAKE	0.571	R4XXX	Residential; Single family residence; ; ;
200.00	141-291-080-000	18076 VISTA POINT CT	HIDDEN VALLEY LAKE	0.671	R4XXX	Residential; Single family residence; ; ;
200.00	141-291-090-000	18071 VISTA POINT CT	HIDDEN VALLEY LAKE	0.711	R4XXX	Residential; Single family residence; ; ;
160.00	141-291-100-000	18051 VISTA POINT CT	HIDDEN VALLEY LAKE	0.344	RVXXX	Residential; Vacant; ; ;
160.00	141-291-110-000	18003 VISTA POINT CT	HIDDEN VALLEY LAKE	0.596	RVXXX	Residential; Vacant; ; ;
200.00	141-291-120-000	19275 MOON RIDGE RD	HIDDEN VALLEY LAKE	0.357	R4XXX	Residential; Single family residence; ; ;
200.00	141-291-130-000	19289 MOON RIDGE RD	HIDDEN VALLEY LAKE	0.275	R4XXX	Residential; Single family residence; ; ;
160.00	141-291-140-000	19303 MOON RIDGE RD	HIDDEN VALLEY LAKE	0.263	RVXXX	Residential; Vacant; ; ;
160.00	141-291-150-000	19317 MOON RIDGE RD	HIDDEN VALLEY LAKE	0.306	RVXXX	Residential; Vacant; ; ;
200.00	141-291-160-000	19122 HIDDEN VALLEY RD	HIDDEN VALLEY LAKE	0.357	R4XXX	Residential; Single family residence; ; ;
200.00	141-291-170-000	19130 HIDDEN VALLEY RD	HIDDEN VALLEY LAKE	0.374	R4XXM	Residential; Single family residence; ; ; Misc. Imps.
200.00	141-291-180-000	19138 HIDDEN VALLEY RD	HIDDEN VALLEY LAKE	0.396	R4XXX	Residential; Single family residence; ; ;
160.00	141-291-190-000	19146 HIDDEN VALLEY RD	HIDDEN VALLEY LAKE	0.377	RVXXX	Residential; Vacant; ; ;
200.00	141-291-200-000	19154 HIDDEN VALLEY RD	HIDDEN VALLEY LAKE	0.393	R4XXX	Residential; Single family residence; ; ;
200.00	141-291-240-000	19186 HIDDEN VALLEY RD	HIDDEN VALLEY LAKE	0.33	R4XXX	Residential; Single family residence; ; ;
160.00	141-291-250-000	19194 HIDDEN VALLEY RD	HIDDEN VALLEY LAKE	0.28	RVXXX	Residential; Vacant; ; ;
200.00	141-291-260-000	19202 HIDDEN VALLEY RD	HIDDEN VALLEY LAKE	0.287	R4XXM	Residential; Single family residence; ; ; Misc. Imps.
200.00	141-291-270-000	19210 HIDDEN VALLEY RD	HIDDEN VALLEY LAKE	0.34	R4XXX	Residential; Single family residence; ; ;
200.00	141-291-280-000	19218 HIDDEN VALLEY RD	HIDDEN VALLEY LAKE	0.369	R4XXX	Residential; Single family residence; ; ;
200.00	141-291-290-000	19226 HIDDEN VALLEY RD	HIDDEN VALLEY LAKE	0.384	R4XXX	Residential; Single family residence; ; ;
160.00	141-291-300-000	19234 HIDDEN VALLEY RD	HIDDEN VALLEY LAKE	0.304	RVXXX	Residential; Vacant; ; ;
200.00	141-291-310-000	19170 HIDDEN VALLEY RD	HIDDEN VALLEY LAKE	1.129	R4XXX	Residential; Single family residence; ; ;
200.00	141-301-010-000	19079 MOON RIDGE RD	HIDDEN VALLEY LAKE	0.272	R4XXX	Residential; Single family residence; ; ;
200.00	141-301-020-000	19095 MOON RIDGE RD	HIDDEN VALLEY LAKE	0.275	R4XXM	Residential; Single family residence; ; ; Misc. Imps.
200.00	141-301-030-000	19111 MOON RIDGE RD	HIDDEN VALLEY LAKE	0.386	R4XXX	Residential; Single family residence; ; ;
200.00	141-301-040-000	19127 MOON RIDGE RD	HIDDEN VALLEY LAKE	0.424	R4XXX	Residential; Single family residence; ; ;
200.00	141-301-050-000	19143 MOON RIDGE RD	HIDDEN VALLEY LAKE	0.443	R4XXX	Residential; Single family residence; ; ;
200.00	141-301-060-000	19159 MOON RIDGE RD	HIDDEN VALLEY LAKE	0.562	R4XXX	Residential; Single family residence; ; ;
200.00	141-301-070-000	19030 HIDDEN VALLEY RD	HIDDEN VALLEY LAKE	0.381	R4XXX	Residential; Single family residence; ; ;

## REPORT OF REAL PROPERTY SUBJECT TO SPECIAL TAX TO BE COLLECTED ON 2019-2020 COUNTY TAX ROLL

PROPOSED LEVY	APN	ADDRESS	CITY	PARCEL ACRE	USE DESCR CODE	USE DESCRIPTION
200.00	141-301-080-000	19042 HIDDEN VALLEY RD	HIDDEN VALLEY LAKE	0.317	R4XXX	Residential; Single family residence; ; ;
160.00	141-301-090-000	19052 HIDDEN VALLEY RD	HIDDEN VALLEY LAKE	0.294	RVXXX	Residential; Vacant; ; ;
200.00	141-301-100-000	19062 HIDDEN VALLEY RD	HIDDEN VALLEY LAKE	0.298	R4XXM	Residential; Single family residence; ; ; Misc. Imps.
200.00	141-301-110-000	19072 HIDDEN VALLEY RD	HIDDEN VALLEY LAKE	0.317	R4XXX	Residential; Single family residence; ; ;
200.00	141-301-120-000	19082 HIDDEN VALLEY RD	HIDDEN VALLEY LAKE	0.309	R4XXX	Residential; Single family residence; ; ;
200.00	141-301-130-000	19092 HIDDEN VALLEY RD	HIDDEN VALLEY LAKE	0.338	R4XXX	Residential; Single family residence; ; ;
160.00	141-301-140-000	19102 HIDDEN VALLEY RD	HIDDEN VALLEY LAKE	0.335	RVXXX	Residential; Vacant; ; ;
200.00	141-301-150-000	19112 HIDDEN VALLEY RD	HIDDEN VALLEY LAKE	0.341	R4XXX	Residential; Single family residence; ; ;
200.00	141-302-010-000	18929 HIDDEN VALLEY RD	HIDDEN VALLEY LAKE	0.209	R4XXX	Residential; Single family residence; ; ;
200.00	141-302-020-000	18943 HIDDEN VALLEY RD	HIDDEN VALLEY LAKE	0.211	R4XXX	Residential; Single family residence; ; ;
200.00	141-302-030-000	18957 HIDDEN VALLEY RD	HIDDEN VALLEY LAKE	0.2	R4XXM	Residential; Single family residence; ; ; Misc. Imps.
200.00	141-302-040-000	18971 HIDDEN VALLEY RD	HIDDEN VALLEY LAKE	0.191	R4XXX	Residential; Single family residence; ; ;
200.00	141-302-050-000	18975 HIDDEN VALLEY RD	HIDDEN VALLEY LAKE	0.215	R4XXX	Residential; Single family residence; ; ;
200.00	141-302-060-000	18989 HIDDEN VALLEY RD	HIDDEN VALLEY LAKE	0.19	R4XXX	Residential; Single family residence; ; ;
200.00	141-302-070-000	19003 HIDDEN VALLEY RD	HIDDEN VALLEY LAKE	0.199	R4XXM	Residential; Single family residence; ; ; Misc. Imps.
200.00	141-302-080-000	19017 HIDDEN VALLEY RD	HIDDEN VALLEY LAKE	0.198	R4XXX	Residential; Single family residence; ; ;
200.00	141-302-090-000	19090 SPYGLASS RD	HIDDEN VALLEY LAKE	0.233	R4XXX	Residential; Single family residence; ; ;
200.00	141-302-100-000	19080 SPYGLASS RD	HIDDEN VALLEY LAKE	0.217	R4XXX	Residential; Single family residence; ; ;
200.00	141-302-110-000	19068 SPYGLASS RD	HIDDEN VALLEY LAKE	0.211	RVXXX	Residential; Vacant; ; ;
200.00	141-303-010-000	18892 DEER HOLLOW RD	HIDDEN VALLEY LAKE	0.193	R4XXX	Residential; Single family residence; ; ;
200.00	141-303-020-000	18908 DEER HOLLOW RD	HIDDEN VALLEY LAKE	0.196	R4XXX	Residential; Single family residence; ; ;
200.00	141-303-030-000	18924 DEER HOLLOW RD	HIDDEN VALLEY LAKE	0.192	R4XXX	Residential; Single family residence; ; ;
200.00	141-303-040-000	18940 DEER HOLLOW RD	HIDDEN VALLEY LAKE	0.196	R4XXX	Residential; Single family residence; ; ;
200.00	141-303-050-000	18956 DEER HOLLOW RD	HIDDEN VALLEY LAKE	0.191	R4XXX	Residential; Single family residence; ; ;
200.00	141-303-060-000	18972 DEER HOLLOW RD	HIDDEN VALLEY LAKE	0.189	R4XXX	Residential; Single family residence; ; ;
200.00	141-303-070-000	19030 SPYGLASS RD	HIDDEN VALLEY LAKE	0.243	R4XXM	Residential; Single family residence; ; ; Misc. Imps.
200.00	141-303-080-000	19032 SPYGLASS RD	HIDDEN VALLEY LAKE	0.218	R4XXM	Residential; Single family residence; ; ; Misc. Imps.
200.00	141-303-090-000	19044 SPYGLASS RD	HIDDEN VALLEY LAKE	0.198	R4XXX	Residential; Single family residence; ; ;
200.00	141-303-100-000	19056 SPYGLASS RD	HIDDEN VALLEY LAKE	0.185	R4XXX	Residential; Single family residence; ; ;
200.00	141-304-010-000	19061 SPYGLASS RD	HIDDEN VALLEY LAKE	0.287	R4XXX	Residential; Single family residence; ; ;
200.00	141-304-020-000	19073 SPYGLASS RD	HIDDEN VALLEY LAKE	0.265	R4XXX	Residential; Single family residence; ; ;
200.00	141-304-030-000	19085 SPYGLASS RD	HIDDEN VALLEY LAKE	0.231	R4XXX	Residential; Single family residence; ; ;
200.00	141-304-040-000	19067 HIDDEN VALLEY RD	HIDDEN VALLEY LAKE	0.185	R4XXX	Residential; Single family residence; ; ;
200.00	141-304-050-000	19079 HIDDEN VALLEY RD	HIDDEN VALLEY LAKE	0.186	R4XXX	Residential; Single family residence; ; ;
200.00	141-304-060-000	19091 HIDDEN VALLEY RD	HIDDEN VALLEY LAKE	0.222	R4XXX	Residential; Single family residence; ; ;
200.00	141-304-070-000	18002 HUCKLEBERRY CT	HIDDEN VALLEY LAKE	0.283	R4XXX	Residential; Single family residence; ; ;

## REPORT OF REAL PROPERTY SUBJECT TO SPECIAL TAX TO BE COLLECTED ON 2019-2020 COUNTY TAX ROLL

PROPOSED LEVY	APN	ADDRESS	CITY	PARCEL ACRE	USE DESCR CODE	USE DESCRIPTION
200.00	141-304-080-000	18026 HUCKLEBERRY CT	HIDDEN VALLEY LAKE	0.386	R4XXX	Residential; Single family residence; ; ;
200.00	141-304-090-000	18029 HUCKLEBERRY CT	HIDDEN VALLEY LAKE	0.424	R4XXM	Residential; Single family residence; ; ; Misc. Imps.
200.00	141-304-100-000	18003 HUCKLEBERRY CT	HIDDEN VALLEY LAKE	0.273	R4XXX	Residential; Single family residence; ; ;
200.00	141-304-110-000	19103 HIDDEN VALLEY RD	HIDDEN VALLEY LAKE	0.342	R4XXX	Residential; Single family residence; ; ;
200.00	141-304-120-000	19115 HIDDEN VALLEY RD	HIDDEN VALLEY LAKE	0.313	R4XXX	Residential; Single family residence; ; ;
200.00	141-304-130-000	19127 HIDDEN VALLEY RD	HIDDEN VALLEY LAKE	0.307	R4XXX	Residential; Single family residence; ; ;
200.00	141-305-010-000	19025 SPYGLASS RD	HIDDEN VALLEY LAKE	0.189	R4XXX	Residential; Single family residence; ; ;
200.00	141-305-020-000	19037 SPYGLASS RD	HIDDEN VALLEY LAKE	0.199	R4XXX	Residential; Single family residence; ; ;
160.00	141-305-030-000	19049 SPYGLASS RD	HIDDEN VALLEY LAKE	0.191	RVXXX	Residential; Vacant; ; ;
200.00	141-311-010-000	19139 HIDDEN VALLEY RD	HIDDEN VALLEY LAKE	0.321	R4XXX	Residential; Single family residence; ; ;
160.00	141-311-020-000	19151 HIDDEN VALLEY RD	HIDDEN VALLEY LAKE	0.392	RVXXX	Residential; Vacant; ; ;
200.00	141-311-030-000	18102 SWEETWOOD CT	HIDDEN VALLEY LAKE	0.307	R4XXX	Residential; Single family residence; ; ;
160.00	141-311-040-000	18110 SWEETWOOD CT	HIDDEN VALLEY LAKE	0.303	RVXXX	Residential; Vacant; ; ;
200.00	141-311-050-000	18118 SWEETWOOD CT	HIDDEN VALLEY LAKE	0.286	R4XXX	Residential; Single family residence; ; ;
200.00	141-311-060-000	18126 SWEETWOOD CT	HIDDEN VALLEY LAKE	0.274	R4XXX	Residential; Single family residence; ; ;
200.00	141-311-070-000	18134 SWEETWOOD CT	HIDDEN VALLEY LAKE	0.256	R4XXX	Residential; Single family residence; ; ;
200.00	141-311-080-000	18142 SWEETWOOD CT	HIDDEN VALLEY LAKE	0.277	R4XXM	Residential; Single family residence; ; ; Misc. Imps.
160.00	141-311-090-000	18150 SWEETWOOD CT	HIDDEN VALLEY LAKE	0.18	RVXXX	Residential; Vacant; ; ;
200.00	141-311-100-000	18143 SWEETWOOD CT	HIDDEN VALLEY LAKE	0.207	R4XXX	Residential; Single family residence; ; ;
200.00	141-311-110-000	18135 SWEETWOOD CT	HIDDEN VALLEY LAKE	0.22	R4XXX	Residential; Single family residence; ; ;
200.00	141-311-120-000	18127 SWEETWOOD CT	HIDDEN VALLEY LAKE	0.195	R4XXX	Residential; Single family residence; ; ;
200.00	141-311-130-000	18119 SWEETWOOD CT	HIDDEN VALLEY LAKE	0.204	R4XXX	Residential; Single family residence; ; ;
200.00	141-311-140-000	18111 SWEETWOOD CT	HIDDEN VALLEY LAKE	0.209	R4XXX	Residential; Single family residence; ; ;
200.00	141-311-150-000	18103 SWEETWOOD CT	HIDDEN VALLEY LAKE	0.213	R9XXX	Residential; Trailer site with imp.; ; ;
160.00	141-311-160-000	19163 HIDDEN VALLEY RD	HIDDEN VALLEY LAKE	0.304	RVXXX	Residential; Vacant; ; ;
200.00	141-311-170-000	19175 HIDDEN VALLEY RD	HIDDEN VALLEY LAKE	0.218	R4XXX	Residential; Single family residence; ; ;
200.00	141-311-180-000	19187 HIDDEN VALLEY RD	HIDDEN VALLEY LAKE	0.184	R4XXX	Residential; Single family residence; ; ;
200.00	141-311-190-000	19199 HIDDEN VALLEY RD	HIDDEN VALLEY LAKE	0.203	R4XXX	Residential; Single family residence; ; ;
200.00	141-311-200-000	19211 HIDDEN VALLEY RD	HIDDEN VALLEY LAKE	0.217	R4XXX	Residential; Single family residence; ; ;
160.00	141-311-210-000	19223 HIDDEN VALLEY RD	HIDDEN VALLEY LAKE	0.213	RVXXX	Residential; Vacant; ; ;
200.00	141-311-220-000	19235 HIDDEN VALLEY RD	HIDDEN VALLEY LAKE	0.192	R9XXT	Residential; Trailer site with imp.; ; ; Trailer on site
200.00	141-321-010-000	18876 MOON RIDGE RD	HIDDEN VALLEY LAKE	0.408	R4XXX	Residential; Single family residence; ; ;
160.00	141-321-020-000	18890 MOON RIDGE RD	HIDDEN VALLEY LAKE	0.357	RVXXX	Residential; Vacant; ; ;
200.00	141-321-030-000	18904 MOON RIDGE RD	HIDDEN VALLEY LAKE	0.283	R4XXX	Residential; Single family residence; ; ;
200.00	141-321-040-000	18918 MOON RIDGE RD	HIDDEN VALLEY LAKE	0.244	R4XXX	Residential; Single family residence; ; ;
200.00	141-321-050-000	18932 MOON RIDGE RD	HIDDEN VALLEY LAKE	0.294	R4XXX	Residential; Single family residence; ; ;

## REPORT OF REAL PROPERTY SUBJECT TO SPECIAL TAX TO BE COLLECTED ON 2019-2020 COUNTY TAX ROLL

PROPOSED LEVY	APN	ADDRESS	CITY	PARCEL ACRE	USE DESCR CODE	USE DESCRIPTION
160.00	141-321-060-000	18946 MOON RIDGE RD	HIDDEN VALLEY LAKE	0.443	RVXXX	Residential; Vacant; ; ;
160.00	141-321-070-000	18960 MOON RIDGE RD	HIDDEN VALLEY LAKE	0.341	RVXXX	Residential; Vacant; ; ;
200.00	141-321-080-000	18992 REDBUD RD	HIDDEN VALLEY LAKE	0.47	R4XXX	Residential; Single family residence; ; ;
200.00	141-322-010-000	18925 MOON RIDGE RD	HIDDEN VALLEY LAKE	0.261	R4XXX	Residential; Single family residence; ; ;
200.00	141-322-020-000	18939 MOON RIDGE RD	HIDDEN VALLEY LAKE	0.225	R4XXX	Residential; Single family residence; ; ;
160.00	141-322-030-000	18953 MOON RIDGE RD	HIDDEN VALLEY LAKE	0.185	RVXXX	Residential; Vacant; ; ;
200.00	141-322-040-000	18967 MOON RIDGE RD	HIDDEN VALLEY LAKE	0.211	R4XXX	Residential; Single family residence; ; ;
160.00	141-322-050-000	18981 MOON RIDGE RD	HIDDEN VALLEY LAKE	0.197	RVXXX	Residential; Vacant; ; ;
200.00	141-322-060-000	18995 MOON RIDGE RD	HIDDEN VALLEY LAKE	0.211	R4XXX	Residential; Single family residence; ; ;
160.00	141-322-070-000	19009 MOON RIDGE RD	HIDDEN VALLEY LAKE	0.21	RVXXX	Residential; Vacant; ; ;
200.00	141-322-080-000	19023 MOON RIDGE RD	HIDDEN VALLEY LAKE	0.219	R4XXX	Residential; Single family residence; ; ;
200.00	141-322-090-000	19049 MOON RIDGE RD	HIDDEN VALLEY LAKE	0.361	R4XXX	Residential; Single family residence; ; ;
160.00	141-322-100-000	19065 MOON RIDGE RD	HIDDEN VALLEY LAKE	0.388	RVXXX	Residential; Vacant; ; ;
200.00	141-322-110-000	18906 HIDDEN VALLEY RD	HIDDEN VALLEY LAKE	0.23	R4XXX	Residential; Single family residence; ; ;
200.00	141-322-120-000	18918 HIDDEN VALLEY RD	HIDDEN VALLEY LAKE	0.194	R4XXX	Residential; Single family residence; ; ;
200.00	141-322-130-000	18930 HIDDEN VALLEY RD	HIDDEN VALLEY LAKE	0.209	R4XXX	Residential; Single family residence; ; ;
200.00	141-322-140-000	18942 HIDDEN VALLEY RD	HIDDEN VALLEY LAKE	0.193	R4XXX	Residential; Single family residence; ; ;
200.00	141-322-150-000	18954 HIDDEN VALLEY RD	HIDDEN VALLEY LAKE	0.236	R4XXX	Residential; Single family residence; ; ;
200.00	141-322-160-000	18966 HIDDEN VALLEY RD	HIDDEN VALLEY LAKE	0.249	R4XXM	Residential; Single family residence; ; ; Misc. Imps.
200.00	141-322-170-000	18970 HIDDEN VALLEY RD	HIDDEN VALLEY LAKE	0.245	R4XXX	Residential; Single family residence; ; ;
200.00	141-322-180-000	18982 HIDDEN VALLEY RD	HIDDEN VALLEY LAKE	0.242	R4XXX	Residential; Single family residence; ; ;
200.00	141-322-190-000	18994 HIDDEN VALLEY RD	HIDDEN VALLEY LAKE	0.259	R4XXX	Residential; Single family residence; ; ;
160.00	141-322-200-000	19006 HIDDEN VALLEY RD	HIDDEN VALLEY LAKE	0.244	RVXXX	Residential; Vacant; ; ;
200.00	141-322-210-000	19018 HIDDEN VALLEY RD	HIDDEN VALLEY LAKE	0.29	R4XXX	Residential; Single family residence; ; ;
200.00	141-331-010-000	19388 DEER HILL RD	HIDDEN VALLEY LAKE	0.381	R4XXX	Residential; Single family residence; ; ;
200.00	141-331-020-000	19400 DEER HILL RD	HIDDEN VALLEY LAKE	0.388	R4XXX	Residential; Single family residence; ; ;
200.00	141-331-030-000	19412 DEER HILL RD	HIDDEN VALLEY LAKE	0.375	R4XXX	Residential; Single family residence; ; ;
200.00	141-331-040-000	17706 FOOTHILL CT	HIDDEN VALLEY LAKE	0.397	R4XXX	Residential; Single family residence; ; ;
200.00	141-331-050-000	17724 FOOTHILL CT	HIDDEN VALLEY LAKE	0.671	R4XXX	Residential; Single family residence; ; ;
170.00	141-331-060-000	17742 FOOTHILL CT	HIDDEN VALLEY LAKE	1.417	RVXXX	Residential; Vacant; ; ;
200.00	141-331-070-000	17760 FOOTHILL CT	HIDDEN VALLEY LAKE	1.364	R4XXX	Residential; Single family residence; ; ;
200.00	141-331-080-000	17778 FOOTHILL CT	HIDDEN VALLEY LAKE	1.131	R4XXX	Residential; Single family residence; ; ;
200.00	141-331-090-000	17796 FOOTHILL CT	HIDDEN VALLEY LAKE	1.553	R4XXX	Residential; Single family residence; ; ;
200.00	141-331-100-000	17785 FOOTHILL CT	HIDDEN VALLEY LAKE	1.088	R4XXX	Residential; Single family residence; ; ;
200.00	141-331-110-000	17771 FOOTHILL CT	HIDDEN VALLEY LAKE	0.467	R4XXX	Residential; Single family residence; ; ;
200.00	141-331-120-000	17757 FOOTHILL CT	HIDDEN VALLEY LAKE	0.472	R4XXM	Residential; Single family residence; ; ; Misc. Imps.

## REPORT OF REAL PROPERTY SUBJECT TO SPECIAL TAX TO BE COLLECTED ON 2019-2020 COUNTY TAX ROLL

PROPOSED LEVY	APN	ADDRESS	CITY	PARCEL ACRE	USE DESCR CODE	USE DESCRIPTION
200.00	141-331-130-000	17743 FOOTHILL CT	HIDDEN VALLEY LAKE	0.43	R4XXX	Residential; Single family residence; ; ;
200.00	141-331-140-000	17729 FOOTHILL CT	HIDDEN VALLEY LAKE	0.472	R4XXX	Residential; Single family residence; ; ;
200.00	141-331-150-000	17715 FOOTHILL CT	HIDDEN VALLEY LAKE	0.472	R4XXX	Residential; Single family residence; ; ;
200.00	141-331-160-000	17701 FOOTHILL CT	HIDDEN VALLEY LAKE	0.317	R4XXX	Residential; Single family residence; ; ;
200.00	141-331-170-000	19448 DEER HILL RD	HIDDEN VALLEY LAKE	0.344	R4XXX	Residential; Single family residence; ; ;
200.00	141-341-010-000	19008 REDBUD RD	HIDDEN VALLEY LAKE	0.539	R4XXX	Residential; Single family residence; ; ;
200.00	141-341-020-000	19024 REDBUD RD	HIDDEN VALLEY LAKE	0.915	R4XXX	Residential; Single family residence; ; ;
200.00	141-341-030-000	19040 REDBUD RD	HIDDEN VALLEY LAKE	1.095	R4XXX	Residential; Single family residence; ; ;
200.00	141-341-040-000	19056 REDBUD RD	HIDDEN VALLEY LAKE	0.908	R4XXX	Residential; Single family residence; ; ;
200.00	141-341-050-000	19072 REDBUD RD	HIDDEN VALLEY LAKE	0.784	R4XXX	Residential; Single family residence; ; ;
160.00	141-341-060-000	19088 REDBUD RD	HIDDEN VALLEY LAKE	0.565	RVXXX	Residential; Vacant; ; ;
200.00	141-341-070-000	19104 REDBUD RD	HIDDEN VALLEY LAKE	0.421	R4XXX	Residential; Single family residence; ; ;
200.00	141-341-080-000	19120 REDBUD RD	HIDDEN VALLEY LAKE	0.416	R4XXX	Residential; Single family residence; ; ;
160.00	141-341-090-000	19136 REDBUD RD	HIDDEN VALLEY LAKE	0.335	RVXXX	Residential; Vacant; ; ;
200.00	141-341-100-000	19152 REDBUD RD	HIDDEN VALLEY LAKE	0.324	R4XXX	Residential; Single family residence; ; ;
200.00	141-342-030-000	19513 MOON RIDGE RD	HIDDEN VALLEY LAKE	0.351	R4XXX	Residential; Single family residence; ; ;
200.00	141-342-040-000	19499 MOON RIDGE RD	HIDDEN VALLEY LAKE	0.243	R4XXX	Residential; Single family residence; ; ;
200.00	141-342-050-000	19541 MOON RIDGE RD	HIDDEN VALLEY LAKE	0.818	R4XXX	Residential; Single family residence; ; ;
200.00	141-342-060-000	19527 MOON RIDGE RD	HIDDEN VALLEY LAKE	0.413	R4XXX	Residential; Single family residence; ; ;
200.00	141-343-010-000	19015 REDBUD RD	HIDDEN VALLEY LAKE	0.289	R4XXM	Residential; Single family residence; ; ; Misc. Imps.
200.00	141-343-020-000	19031 REDBUD RD	HIDDEN VALLEY LAKE	0.284	R4XXX	Residential; Single family residence; ; ;
200.00	141-343-030-000	19047 REDBUD RD	HIDDEN VALLEY LAKE	0.391	R4XXX	Residential; Single family residence; ; ;
160.00	141-343-040-000	19063 REDBUD RD	HIDDEN VALLEY LAKE	0.522	RVXXX	Residential; Vacant; ; ;
200.00	141-343-050-000	19079 REDBUD RD	HIDDEN VALLEY LAKE	0.572	R4XXX	Residential; Single family residence; ; ;
200.00	141-343-060-000	19095 REDBUD RD	HIDDEN VALLEY LAKE	0.679	R4XXX	Residential; Single family residence; ; ;
200.00	141-343-070-000	19111 REDBUD RD	HIDDEN VALLEY LAKE	0.373	R4XXX	Residential; Single family residence; ; ;
200.00	141-343-080-000	19127 REDBUD RD	HIDDEN VALLEY LAKE	0.261	R4XXM	Residential; Single family residence; ; ; Misc. Imps.
160.00	141-343-090-000	19520 MOON RIDGE RD	HIDDEN VALLEY LAKE	0.529	RVXXX	Residential; Vacant; ; ;
160.00	141-343-100-000	17902 MOON HILL CT	HIDDEN VALLEY LAKE	0.216	RVXXX	Residential; Vacant; ; ;
200.00	141-343-110-000	17918 MOON HILL CT	HIDDEN VALLEY LAKE	0.359	R4XXX	Residential; Single family residence; ; ;
160.00	141-343-120-000	17934 MOON HILL CT	HIDDEN VALLEY LAKE	0.493	RVXXX	Residential; Vacant; ; ;
200.00	141-343-130-000	17937 MOON HILL CT	HIDDEN VALLEY LAKE	0.253	R4XXX	Residential; Single family residence; ; ;
200.00	141-343-140-000	17921 MOON HILL CT	HIDDEN VALLEY LAKE	0.344	R4XXX	Residential; Single family residence; ; ;
160.00	141-343-150-000	17905 MOON HILL CT	HIDDEN VALLEY LAKE	0.274	RVXXX	Residential; Vacant; ; ;
160.00	141-343-180-000	19032 MOON RIDGE RD	HIDDEN VALLEY LAKE	0.198	RVXXX	Residential; Vacant; ; ;
200.00	141-343-190-000	19046 MOON RIDGE RD	HIDDEN VALLEY LAKE	0.265	R4XXM	Residential; Single family residence; ; ; Misc. Imps.



## REPORT OF REAL PROPERTY SUBJECT TO SPECIAL TAX TO BE COLLECTED ON 2019-2020 COUNTY TAX ROLL

PROPOSED LEVY	APN	ADDRESS	CITY	PARCEL ACRE	USE DESCR CODE	USE DESCRIPTION
160.00	141-343-200-000	19060 MOON RIDGE RD	HIDDEN VALLEY LAKE	0.348	RVXXX	Residential; Vacant; ; ;
160.00	141-343-210-000	19074 MOON RIDGE RD	HIDDEN VALLEY LAKE	0.465	RVXXX	Residential; Vacant; ; ;
200.00	141-343-220-000	19088 MOON RIDGE RD	HIDDEN VALLEY LAKE	0.53	R4XXX	Residential; Single family residence; ; ;
200.00	141-343-230-000	19102 MOON RIDGE RD	HIDDEN VALLEY LAKE	0.394	R4XXX	Residential; Single family residence; ; ;
200.00	141-343-240-000	19116 MOON RIDGE RD	HIDDEN VALLEY LAKE	0.303	R4XXX	Residential; Single family residence; ; ;
200.00	141-343-250-000	19130 MOON RIDGE RD	HIDDEN VALLEY LAKE	0.297	R4XXX	Residential; Single family residence; ; ;
160.00	141-343-260-000	19144 MOON RIDGE RD	HIDDEN VALLEY LAKE	0.296	RVXXX	Residential; Vacant; ; ;
200.00	141-343-270-000	19158 MOON RIDGE RD	HIDDEN VALLEY LAKE	0.295	R4XXX	Residential; Single family residence; ; ;
160.00	141-343-280-000	19018 MOON RIDGE RD	HIDDEN VALLEY LAKE	0.467	RVXXX	Residential; Vacant; ; ;
200.00	141-351-010-000	19485 MOON RIDGE RD	HIDDEN VALLEY LAKE	0.245	R4XXX	Residential; Single family residence; ; ;
200.00	141-351-020-000	19471 MOON RIDGE RD	HIDDEN VALLEY LAKE	0.425	R4XXX	Residential; Single family residence; ; ;
200.00	141-351-030-000	19457 MOON RIDGE RD	HIDDEN VALLEY LAKE	0.712	R4XXX	Residential; Single family residence; ; ;
200.00	141-351-040-000	19443 MOON RIDGE RD	HIDDEN VALLEY LAKE	0.716	R4XXX	Residential; Single family residence; ; ;
200.00	141-351-050-000	19429 MOON RIDGE RD	HIDDEN VALLEY LAKE	0.657	R4XXX	Residential; Single family residence; ; ;
160.00	141-351-060-000	19415 MOON RIDGE RD	HIDDEN VALLEY LAKE	0.843	RXXXM	Residential; ; ; ; Misc. Imps.
160.00	141-351-070-000	19401 MOON RIDGE RD	HIDDEN VALLEY LAKE	0.79	RXXXM	Residential; ; ; ; Misc. Imps.
200.00	141-351-080-000	19387 MOON RIDGE RD	HIDDEN VALLEY LAKE	0.507	RXXXM	Residential; ; ; ; Misc. Imps.
200.00	141-351-090-000	19373 MOON RIDGE RD	HIDDEN VALLEY LAKE	0.366	R9XXM	Residential; Trailer site with imp.; ; ; Misc. Imps.
200.00	141-351-100-000	19359 MOON RIDGE RD	HIDDEN VALLEY LAKE	0.313	R9XXT	Residential; Trailer site with imp.; ; ; Trailer on site
200.00	141-351-110-000	19345 MOON RIDGE RD	HIDDEN VALLEY LAKE	0.313	R4XXX	Residential; Single family residence; ; ;
200.00	141-351-120-000	19331 MOON RIDGE RD	HIDDEN VALLEY LAKE	0.353	R4XXX	Residential; Single family residence; ; ;
200.00	141-352-010-000	19492 MOON RIDGE RD	HIDDEN VALLEY LAKE	0.357	R4XXX	Residential; Single family residence; ; ;
200.00	141-352-020-000	19484 MOON RIDGE RD	HIDDEN VALLEY LAKE	0.34	R4XXX	Residential; Single family residence; ; ;
200.00	141-352-030-000	19478 MOON RIDGE RD	HIDDEN VALLEY LAKE	0.265	R9XXT	Residential; Trailer site with imp.; ; ; Trailer on site
200.00	141-352-040-000	19464 MOON RIDGE RD	HIDDEN VALLEY LAKE	0.275	R4XXX	Residential; Single family residence; ; ;
200.00	141-352-050-000	19440 MOON RIDGE RD	HIDDEN VALLEY LAKE	0.33	R4XXX	Residential; Single family residence; ; ;
160.00	141-352-060-000	19402 MOON RIDGE RD	HIDDEN VALLEY LAKE	0.349	RVXXX	Residential; Vacant; ; ;
200.00	141-352-070-000	19388 MOON RIDGE RD	HIDDEN VALLEY LAKE	0.261	R4XXX	Residential; Single family residence; ; ;
160.00	141-352-080-000	19336 MOON RIDGE RD	HIDDEN VALLEY LAKE	0.228	RVXXX	Residential; Vacant; ; ;
200.00	141-352-090-000	19284 MOON RIDGE RD	HIDDEN VALLEY LAKE	0.232	R4XXX	Residential; Single family residence; ; ;
200.00	141-352-100-000	19270 MOON RIDGE RD	HIDDEN VALLEY LAKE	0.263	R4XXX	Residential; Single family residence; ; ;
200.00	141-352-110-000	19256 MOON RIDGE RD	HIDDEN VALLEY LAKE	0.346	R4XXM	Residential; Single family residence; ; ; Misc. Imps.
160.00	141-352-120-000	19242 MOON RIDGE RD	HIDDEN VALLEY LAKE	0.338	RVXXX	Residential; Vacant; ; ;
200.00	141-352-130-000	19228 MOON RIDGE RD	HIDDEN VALLEY LAKE	0.338	R4XXX	Residential; Single family residence; ; ;
200.00	141-352-140-000	19214 MOON RIDGE RD	HIDDEN VALLEY LAKE	0.299	R4XXM	Residential; Single family residence; ; ; Misc. Imps.
160.00	141-352-150-000	19200 MOON RIDGE RD	HIDDEN VALLEY LAKE	0.279	RVXXX	Residential; Vacant; ; ;

## REPORT OF REAL PROPERTY SUBJECT TO SPECIAL TAX TO BE COLLECTED ON 2019-2020 COUNTY TAX ROLL

PROPOSED LEVY	APN	ADDRESS	CITY	PARCEL ACRE	USE DESCR CODE	USE DESCRIPTION
200.00	141-352-160-000	19186 MOON RIDGE RD	HIDDEN VALLEY LAKE	0.246	R4XXX	Residential; Single family residence; ; ;
200.00	141-352-170-000	19172 MOON RIDGE RD	HIDDEN VALLEY LAKE	0.269	R4XXM	Residential; Single family residence; ; ; Misc. Imps.
200.00	141-382-030-000	19363 PARK RIDGE DR	HIDDEN VALLEY LAKE	0.703	R4XXM	Residential; Single family residence; ; ; Misc. Imps.
200.00	141-382-040-000	19377 PARK RIDGE DR	HIDDEN VALLEY LAKE	0.633	R4XXX	Residential; Single family residence; ; ;
200.00	141-382-050-000	19338 DONKEY HILL RD	HIDDEN VALLEY LAKE	0.338	R4XXX	Residential; Single family residence; ; ;
200.00	141-382-060-000	19324 DONKEY HILL RD	HIDDEN VALLEY LAKE	0.435	R4XXX	Residential; Single family residence; ; ;
200.00	141-382-070-000	19310 DONKEY HILL RD	HIDDEN VALLEY LAKE	0.669	R4XXX	Residential; Single family residence; ; ;
200.00	141-382-080-000	19204 MOUNTAIN MEADOW NO	HIDDEN VALLEY LAKE	0.255	R4XXX	Residential; Single family residence; ; ;
200.00	141-382-090-000	19216 MOUNTAIN MEADOW NO	HIDDEN VALLEY LAKE	0.22	R4XXX	Residential; Single family residence; ; ;
160.00	141-382-100-000	19228 MOUNTAIN MEADOW NO	HIDDEN VALLEY LAKE	0.219	RVXXX	Residential; Vacant; ; ;
200.00	141-382-110-000	19240 MOUNTAIN MEADOW NO	HIDDEN VALLEY LAKE	0.24	R4XXX	Residential; Single family residence; ; ;
200.00	141-382-120-000	19252 MOUNTAIN MEADOW NO	HIDDEN VALLEY LAKE	0.224	R4XXX	Residential; Single family residence; ; ;
200.00	141-382-130-000	19264 MOUNTAIN MEADOW NO	HIDDEN VALLEY LAKE	0.228	R4XXX	Residential; Single family residence; ; ;
200.00	141-382-140-000	19276 MOUNTAIN MEADOW NO	HIDDEN VALLEY LAKE	0.218	R4XXX	Residential; Single family residence; ; ;
200.00	141-382-150-000	19352 DONKEY HILL RD	HIDDEN VALLEY LAKE	0.966	R4XXX	Residential; Single family residence; ; ;
200.00	141-383-010-000	19189 MOUNTAIN MEADOW NO	HIDDEN VALLEY LAKE	0.226	R4XXX	Residential; Single family residence; ; ;
200.00	141-383-020-000	19201 MOUNTAIN MEADOW NO	HIDDEN VALLEY LAKE	0.54	R4XXX	Residential; Single family residence; ; ;
200.00	141-383-030-000	19213 MOUNTAIN MEADOW NO	HIDDEN VALLEY LAKE	0.22	R4XXX	Residential; Single family residence; ; ;
200.00	141-383-040-000	19225 MOUNTAIN MEADOW NO	HIDDEN VALLEY LAKE	0.21	R4XXX	Residential; Single family residence; ; ;
200.00	141-383-050-000	19237 MOUNTAIN MEADOW NO	HIDDEN VALLEY LAKE	0.221	R4XXX	Residential; Single family residence; ; ;
200.00	141-391-020-000	19474 DONKEY HILL RD	HIDDEN VALLEY LAKE	0.411	R4XXM	Residential; Single family residence; ; ; Misc. Imps.
160.00	141-391-030-000	18175 BOBCAT CT	HIDDEN VALLEY LAKE	0.334	RVXXX	Residential; Vacant; ; ;
160.00	141-391-040-000	18155 BOBCAT CT	HIDDEN VALLEY LAKE	0.239	RVXXX	Residential; Vacant; ; ;
200.00	141-391-050-000	18135 BOBCAT CT	HIDDEN VALLEY LAKE	0.381	R4XXX	Residential; Single family residence; ; ;
160.00	141-391-060-000	18130 BOBCAT CT	HIDDEN VALLEY LAKE	0.29	RVXXX	Residential; Vacant; ; ;
200.00	141-391-070-000	18150 BOBCAT CT	HIDDEN VALLEY LAKE	0.312	R4XXX	Residential; Single family residence; ; ;
160.00	141-391-080-000	18170 BOBCAT CT	HIDDEN VALLEY LAKE	0.279	RVXXX	Residential; Vacant; ; ;
160.00	141-391-090-000	19522 DONKEY HILL RD	HIDDEN VALLEY LAKE	0.559	RVXXX	Residential; Vacant; ; ;
160.00	141-401-010-000	19534 DONKEY HILL RD	HIDDEN VALLEY LAKE	0.309	RVXXX	Residential; Vacant; ; ;
160.00	141-401-020-000	19546 DONKEY HILL RD	HIDDEN VALLEY LAKE	0.307	RVXXX	Residential; Vacant; ; ;
200.00	141-401-030-000	19558 DONKEY HILL RD	HIDDEN VALLEY LAKE	0.311	R4XXX	Residential; Single family residence; ; ;
160.00	141-401-040-000	19570 DONKEY HILL RD	HIDDEN VALLEY LAKE	0.31	RVXXX	Residential; Vacant; ; ;
160.00	141-401-050-000	19582 DONKEY HILL RD	HIDDEN VALLEY LAKE	0.306	RVXXX	Residential; Vacant; ; ;
160.00	141-401-060-000	19594 DONKEY HILL RD	HIDDEN VALLEY LAKE	0.302	RVXXX	Residential; Vacant; ; ;
200.00	141-401-070-000	19606 DONKEY HILL RD	HIDDEN VALLEY LAKE	0.297	R4XXX	Residential; Single family residence; ; ;
200.00	141-401-080-000	19618 DONKEY HILL RD	HIDDEN VALLEY LAKE	0.301	R4XXX	Residential; Single family residence; ; ;

## REPORT OF REAL PROPERTY SUBJECT TO SPECIAL TAX TO BE COLLECTED ON 2019-2020 COUNTY TAX ROLL

PROPOSED LEVY	APN	ADDRESS	CITY	PARCEL ACRE	USE DESCR CODE	USE DESCRIPTION
160.00	141-401-090-000	19630 DONKEY HILL RD	HIDDEN VALLEY LAKE	0.311	RVXXX	Residential; Vacant; ; ;
160.00	141-401-100-000	19642 DONKEY HILL RD	HIDDEN VALLEY LAKE	0.288	RVXXX	Residential; Vacant; ; ;
160.00	141-401-110-000	19654 DONKEY HILL RD	HIDDEN VALLEY LAKE	0.294	RVXXX	Residential; Vacant; ; ;
200.00	141-401-120-000	19660 DONKEY HILL RD	HIDDEN VALLEY LAKE	0.289	R4XXX	Residential; Single family residence; ; ;
200.00	141-411-020-000	18280 GRIZZLY CT	HIDDEN VALLEY LAKE	0.283	R4XXX	Residential; Single family residence; ; ;
200.00	141-411-030-000	18290 GRIZZLY CT	HIDDEN VALLEY LAKE	0.318	RXXXM	Residential; ; ; ; Misc. Imps.
160.00	141-411-040-000	18300 GRIZZLY CT	HIDDEN VALLEY LAKE	0.68	RVXXX	Residential; Vacant; ; ;
160.00	141-411-050-000	18310 GRIZZLY CT	HIDDEN VALLEY LAKE	0.327	RVXXX	Residential; Vacant; ; ;
160.00	141-411-060-000	18320 GRIZZLY CT	HIDDEN VALLEY LAKE	0.309	R4XXX	Residential; Single family residence; ; ;
160.00	141-411-070-000	18330 GRIZZLY CT	HIDDEN VALLEY LAKE	0.282	RVXXX	Residential; Vacant; ; ;
200.00	141-411-080-000	18340 GRIZZLY CT	HIDDEN VALLEY LAKE	0.259	R4XXX	Residential; Single family residence; ; ;
160.00	141-411-090-000	18350 GRIZZLY CT	HIDDEN VALLEY LAKE	0.241	R4XXX	Residential; Single family residence; ; ;
160.00	141-411-100-000	18360 GRIZZLY CT	HIDDEN VALLEY LAKE	0.246	RXXXM	Residential; ; ; ; Misc. Imps.
160.00	141-411-110-000	18370 GRIZZLY CT	HIDDEN VALLEY LAKE	0.342	RVXXX	Residential; Vacant; ; ;
200.00	141-411-120-000	18380 GRIZZLY CT	HIDDEN VALLEY LAKE	0.653	R4XXX	Residential; Single family residence; ; ;
200.00	141-411-130-000	18375 GRIZZLY CT	HIDDEN VALLEY LAKE	0.34	R4XXX	Residential; Single family residence; ; ;
200.00	141-411-160-000	18345 GRIZZLY CT	HIDDEN VALLEY LAKE	0.244	R4XXX	Residential; Single family residence; ; ;
200.00	141-411-170-000	18335 GRIZZLY CT	HIDDEN VALLEY LAKE	0.246	RXXXM	Residential; ; ; ; Misc. Imps.
160.00	141-411-180-000	18325 GRIZZLY CT	HIDDEN VALLEY LAKE	0.216	RVXXX	Residential; Vacant; ; ;
160.00	141-411-190-000	18315 GRIZZLY CT	HIDDEN VALLEY LAKE	0.239	RVXXX	Residential; Vacant; ; ;
200.00	141-411-210-000	19920 POWDER HORN RD	HIDDEN VALLEY LAKE	0.384	RXXXM	Residential; ; ; ; Misc. Imps.
160.00	141-411-220-000	19936 POWDER HORN RD	HIDDEN VALLEY LAKE	0.364	RVXXX	Residential; Vacant; ; ;
160.00	141-411-230-000	19952 POWDER HORN RD	HIDDEN VALLEY LAKE	0.307	RVXXX	Residential; Vacant; ; ;
160.00	141-411-240-000	19968 POWDER HORN RD	HIDDEN VALLEY LAKE	0.289	RVXXX	Residential; Vacant; ; ;
160.00	141-411-250-000	19984 POWDER HORN RD	HIDDEN VALLEY LAKE	0.31	RVXXX	Residential; Vacant; ; ;
200.00	141-411-260-000	20000 POWDER HORN RD	HIDDEN VALLEY LAKE	0.38	R4XXX	Residential; Single family residence; ; ;
160.00	141-411-270-000	20016 POWDER HORN RD	HIDDEN VALLEY LAKE	0.406	RVXXX	Residential; Vacant; ; ;
160.00	141-411-290-000	18365 GRIZZLY CT	HIDDEN VALLEY LAKE	0.517	RXXXM	Residential; ; ; ; Misc. Imps.
160.00	141-421-010-000	20032 POWDER HORN RD	HIDDEN VALLEY LAKE	0.782	R4XXX	Residential; Single family residence; ; ;
160.00	141-421-020-000	20048 POWDER HORN RD	HIDDEN VALLEY LAKE	0.757	RVXXX	Residential; Vacant; ; ;
200.00	141-421-030-000	20064 POWDER HORN RD	HIDDEN VALLEY LAKE	0.808	RVXXX	Residential; Vacant; ; ;
200.00	141-421-050-000	20112 POWDER HORN RD	HIDDEN VALLEY LAKE	0.418	RXXXM	Residential; ; ; ; Misc. Imps.
160.00	141-421-060-000	20190 INDIAN ROCK RD	HIDDEN VALLEY LAKE	0.674	RVXXX	Residential; Vacant; ; ;
200.00	141-421-070-000	20202 INDIAN ROCK RD	HIDDEN VALLEY LAKE	0.66858	R4XXX	Residential; Single family residence; ; ;
160.00	141-421-080-000	20214 INDIAN ROCK RD	HIDDEN VALLEY LAKE	0.51688	RXXXM	Residential; ; ; ; Misc. Imps.
160.00	141-431-010-000	20209 INDIAN ROCK RD	HIDDEN VALLEY LAKE	0.302	R4XXX	Residential; Single family residence; ; ;

## REPORT OF REAL PROPERTY SUBJECT TO SPECIAL TAX TO BE COLLECTED ON 2019-2020 COUNTY TAX ROLL

PROPOSED LEVY	APN	ADDRESS	CITY	PARCEL ACRE	USE DESCR CODE	USE DESCRIPTION
200.00	141-431-020-000	20144 POWDER HORN RD	HIDDEN VALLEY LAKE	0.313	R4XXX	Residential; Single family residence; ; ;
160.00	141-431-030-000	20160 POWDER HORN RD	HIDDEN VALLEY LAKE	0.249	R4XXX	Residential; Single family residence; ; ;
160.00	141-441-020-000	19342 PARK RIDGE DR	HIDDEN VALLEY LAKE	0.429	RVXXX	Residential; Vacant; ; ;
160.00	141-441-030-000	19356 PARK RIDGE DR	HIDDEN VALLEY LAKE	0.352	RVXXX	Residential; Vacant; ; ;
200.00	141-441-040-000	19370 PARK RIDGE DR	HIDDEN VALLEY LAKE	0.301	R4XXX	Residential; Single family residence; ; ;
200.00	141-441-050-000	19384 PARK RIDGE DR	HIDDEN VALLEY LAKE	0.284	R4XXX	Residential; Single family residence; ; ;
200.00	141-441-060-000	19398 PARK RIDGE DR	HIDDEN VALLEY LAKE	0.341	R4XXX	Residential; Single family residence; ; ;
200.00	141-441-090-000	19440 PARK RIDGE DR	HIDDEN VALLEY LAKE	0.413	R4XXX	Residential; Single family residence; ; ;
200.00	141-441-100-000	19454 PARK RIDGE DR	HIDDEN VALLEY LAKE	0.38	R4XXX	Residential; Single family residence; ; ;
200.00	141-441-110-000	19468 PARK RIDGE DR	HIDDEN VALLEY LAKE	0.386	R4XXX	Residential; Single family residence; ; ;
160.00	141-441-120-000	19482 PARK RIDGE DR	HIDDEN VALLEY LAKE	0.368	RVXXX	Residential; Vacant; ; ;
200.00	141-441-130-000	19426 PARK RIDGE DR	HIDDEN VALLEY LAKE	0.772	R4XXX	Residential; Single family residence; ; ;
200.00	141-451-020-000	19557 DONKEY HILL RD	HIDDEN VALLEY LAKE	0.377	R4XXX	Residential; Single family residence; ; ;
200.00	141-451-030-000	19571 DONKEY HILL RD	HIDDEN VALLEY LAKE	0.38	R4XXX	Residential; Single family residence; ; ;
200.00	141-451-040-000	19585 DONKEY HILL RD	HIDDEN VALLEY LAKE	0.369	R4XXX	Residential; Single family residence; ; ;
160.00	141-451-050-000	19599 DONKEY HILL RD	HIDDEN VALLEY LAKE	0.385	R9XXT	Residential; Trailer site with imp.; ; ; Trailer on site
160.00	141-451-060-000	19613 DONKEY HILL RD	HIDDEN VALLEY LAKE	0.328	RVXXX	Residential; Vacant; ; ;
160.00	141-451-070-000	19627 DONKEY HILL RD	HIDDEN VALLEY LAKE	0.245	RVXXX	Residential; Vacant; ; ;
160.00	141-451-080-000	19641 DONKEY HILL RD	HIDDEN VALLEY LAKE	0.249	RVXXX	Residential; Vacant; ; ;
160.00	141-451-090-000	19655 DONKEY HILL RD	HIDDEN VALLEY LAKE	0.275	RVXXX	Residential; Vacant; ; ;
200.00	141-451-100-000	19636 PARK RIDGE DR	HIDDEN VALLEY LAKE	0.293	R4XXX	Residential; Single family residence; ; ;
160.00	141-451-110-000	19622 PARK RIDGE DR	HIDDEN VALLEY LAKE	0.384	RVXXX	Residential; Vacant; ; ;
160.00	141-451-120-000	19608 PARK RIDGE DR	HIDDEN VALLEY LAKE	0.41	RVXXX	Residential; Vacant; ; ;
160.00	141-451-130-000	19594 PARK RIDGE DR	HIDDEN VALLEY LAKE	0.416	RVXXX	Residential; Vacant; ; ;
160.00	141-451-140-000	19580 PARK RIDGE DR	HIDDEN VALLEY LAKE	0.387	RVXXX	Residential; Vacant; ; ;
160.00	141-451-150-000	19566 PARK RIDGE DR	HIDDEN VALLEY LAKE	0.357	RVXXX	Residential; Vacant; ; ;
160.00	141-451-160-000	19552 PARK RIDGE DR	HIDDEN VALLEY LAKE	0.37	RVXXX	Residential; Vacant; ; ;
160.00	141-451-170-000	19538 PARK RIDGE DR	HIDDEN VALLEY LAKE	0.365	RVXXX	Residential; Vacant; ; ;
200.00	141-451-180-000	19524 PARK RIDGE DR	HIDDEN VALLEY LAKE	0.392	R4XXX	Residential; Single family residence; ; ;
160.00	141-451-190-000	19510 PARK RIDGE DR	HIDDEN VALLEY LAKE	0.371	RVXXX	Residential; Vacant; ; ;
160.00	141-451-200-000	19496 PARK RIDGE DR	HIDDEN VALLEY LAKE	0.382	RVXXX	Residential; Vacant; ; ;
160.00	141-461-020-000	19722 PARK HILL RD	HIDDEN VALLEY LAKE	0.275	RVXXX	Residential; Vacant; ; ;
160.00	141-461-030-000	19734 PARK HILL RD	HIDDEN VALLEY LAKE	0.294	RVXXX	Residential; Vacant; ; ;
160.00	141-461-040-000	19746 PARK HILL RD	HIDDEN VALLEY LAKE	0.332	RVXXX	Residential; Vacant; ; ;
160.00	141-461-050-000	19758 PARK HILL RD	HIDDEN VALLEY LAKE	0.404	RVXXX	Residential; Vacant; ; ;
200.00	141-461-060-000	19770 PARK HILL RD	HIDDEN VALLEY LAKE	0.331	R4XXX	Residential; Single family residence; ; ;

## REPORT OF REAL PROPERTY SUBJECT TO SPECIAL TAX TO BE COLLECTED ON 2019-2020 COUNTY TAX ROLL

PROPOSED LEVY	APN	ADDRESS	CITY	PARCEL ACRE	USE DESCR CODE	USE DESCRIPTION
200.00	141-461-070-000	19782 PARK HILL RD	HIDDEN VALLEY LAKE	0.345	R4XXX	Residential; Single family residence; ; ;
160.00	141-461-080-000	19744 POWDER HORN RD	HIDDEN VALLEY LAKE	0.369	RVXXX	Residential; Vacant; ; ;
160.00	141-461-090-000	19760 POWDER HORN RD	HIDDEN VALLEY LAKE	0.37	RVXXX	Residential; Vacant; ; ;
160.00	141-461-100-000	19792 POWDER HORN RD	HIDDEN VALLEY LAKE	0.268	RVXXX	Residential; Vacant; ; ;
200.00	141-471-010-000	19391 PARK RIDGE DR	HIDDEN VALLEY LAKE	0.614	R4XXX	Residential; Single family residence; ; ;
200.00	141-471-020-000	19405 PARK RIDGE DR	HIDDEN VALLEY LAKE	0.844	R4XXX	Residential; Single family residence; ; ;
160.00	141-471-030-000	19419 PARK RIDGE DR	HIDDEN VALLEY LAKE	0.906	RVXXX	Residential; Vacant; ; ;
170.00	141-471-040-000	19433 PARK RIDGE DR	HIDDEN VALLEY LAKE	1.183	RVXXX	Residential; Vacant; ; ;
200.00	141-471-050-000	19447 PARK RIDGE DR	HIDDEN VALLEY LAKE	0.66	R4XXX	Residential; Single family residence; ; ;
200.00	141-471-060-000	19461 PARK RIDGE DR	HIDDEN VALLEY LAKE	0.351	R4XXX	Residential; Single family residence; ; ;
200.00	141-471-070-000	18305 PINNACLE CT	HIDDEN VALLEY LAKE	0.288	R4XXX	Residential; Single family residence; ; ;
200.00	141-471-080-000	18315 PINNACLE CT	HIDDEN VALLEY LAKE	0.33	R4XXX	Residential; Single family residence; ; ;
200.00	141-471-090-000	18325 PINNACLE CT	HIDDEN VALLEY LAKE	0.6	R4XXX	Residential; Single family residence; ; ;
200.00	141-471-100-000	18335 PINNACLE CT	HIDDEN VALLEY LAKE	1.163	R4XXX	Residential; Single family residence; ; ;
200.00	141-471-110-000	18345 PINNACLE CT	HIDDEN VALLEY LAKE	0.792	R4XXX	Residential; Single family residence; ; ;
200.00	141-471-120-000	19288 MOUNTAIN MEADOW NO	HIDDEN VALLEY LAKE	0.217	RVXXX	Residential; Vacant; ; ;
200.00	141-471-130-000	19300 MOUNTAIN MEADOW NO	HIDDEN VALLEY LAKE	0.22	RVXXX	Residential; Vacant; ; ;
200.00	141-471-140-000	19312 MOUNTAIN MEADOW NO	HIDDEN VALLEY LAKE	0.22	R4XXX	Residential; Single family residence; ; ;
200.00	141-471-150-000	19324 MOUNTAIN MEADOW NO	HIDDEN VALLEY LAKE	0.217	R4XXX	Residential; Single family residence; ; ;
200.00	141-471-160-000	19336 MOUNTAIN MEADOW NO	HIDDEN VALLEY LAKE	0.22	R4XXX	Residential; Single family residence; ; ;
200.00	141-471-170-000	19348 MOUNTAIN MEADOW NO	HIDDEN VALLEY LAKE	0.215	R4XXX	Residential; Single family residence; ; ;
200.00	141-471-180-000	19360 MOUNTAIN MEADOW NO	HIDDEN VALLEY LAKE	0.218	R4XXX	Residential; Single family residence; ; ;
200.00	141-471-190-000	19372 MOUNTAIN MEADOW NO	HIDDEN VALLEY LAKE	0.214	R4XXX	Residential; Single family residence; ; ;
200.00	141-471-200-000	19384 MOUNTAIN MEADOW NO	HIDDEN VALLEY LAKE	0.216	R4XXX	Residential; Single family residence; ; ;
200.00	141-471-210-000	19396 MOUNTAIN MEADOW NO	HIDDEN VALLEY LAKE	0.222	R4XXX	Residential; Single family residence; ; ;
200.00	141-471-220-000	19408 MOUNTAIN MEADOW NO	HIDDEN VALLEY LAKE	0.213	R4XXX	Residential; Single family residence; ; ;
200.00	141-471-230-000	19420 MOUNTAIN MEADOW NO	HIDDEN VALLEY LAKE	0.481	R4XXX	Residential; Single family residence; ; ;
200.00	141-472-010-000	19249 MOUNTAIN MEADOW NO	HIDDEN VALLEY LAKE	0.211	R4XXX	Residential; Single family residence; ; ;
200.00	141-472-020-000	19261 MOUNTAIN MEADOW NO	HIDDEN VALLEY LAKE	0.216	R4XXX	Residential; Single family residence; ; ;
200.00	141-472-030-000	19273 MOUNTAIN MEADOW NO	HIDDEN VALLEY LAKE	0.21	R4XXX	Residential; Single family residence; ; ;
200.00	141-472-040-000	19285 MOUNTAIN MEADOW NO	HIDDEN VALLEY LAKE	0.215	R4XXX	Residential; Single family residence; ; ;
200.00	141-472-050-000	19297 MOUNTAIN MEADOW NO	HIDDEN VALLEY LAKE	0.217	R4XXX	Residential; Single family residence; ; ;
200.00	141-472-060-000	19309 MOUNTAIN MEADOW NO	HIDDEN VALLEY LAKE	0.21	R4XXX	Residential; Single family residence; ; ;
200.00	141-472-070-000	19321 MOUNTAIN MEADOW NO	HIDDEN VALLEY LAKE	0.211	R4XXX	Residential; Single family residence; ; ;
200.00	141-472-080-000	19333 MOUNTAIN MEADOW NO	HIDDEN VALLEY LAKE	0.212	R4XXX	Residential; Single family residence; ; ;
200.00	141-472-090-000	19345 MOUNTAIN MEADOW NO	HIDDEN VALLEY LAKE	0.219	R4XXX	Residential; Single family residence; ; ;

## REPORT OF REAL PROPERTY SUBJECT TO SPECIAL TAX TO BE COLLECTED ON 2019-2020 COUNTY TAX ROLL

PROPOSED LEVY	APN	ADDRESS	CITY	PARCEL ACRE	USE DESCR CODE	USE DESCRIPTION
200.00	141-472-100-000	19357 MOUNTAIN MEADOW NO HIDDEN VALLEY LAKE		0.211	R4XXX	Residential; Single family residence; ; ;
200.00	141-472-110-000	19369 MOUNTAIN MEADOW NO HIDDEN VALLEY LAKE		0.217	R4XXX	Residential; Single family residence; ; ;
200.00	141-472-120-000	19381 MOUNTAIN MEADOW NO HIDDEN VALLEY LAKE		0.214	R4XXX	Residential; Single family residence; ; ;
200.00	141-472-130-000	19393 MOUNTAIN MEADOW NO HIDDEN VALLEY LAKE		0.213	R4XXX	Residential; Single family residence; ; ;
200.00	141-472-140-000	19405 MOUNTAIN MEADOW NO HIDDEN VALLEY LAKE		0.215	R4XXX	Residential; Single family residence; ; ;
200.00	141-472-150-000	19417 MOUNTAIN MEADOW NO HIDDEN VALLEY LAKE		0.282	R4XXX	Residential; Single family residence; ; ;
200.00	141-481-010-000	18302 PINNACLE CT	HIDDEN VALLEY LAKE	0.263	R4XXM	Residential; Single family residence; ; ; Misc. Imps.
200.00	141-481-020-000	19503 PARK RIDGE DR	HIDDEN VALLEY LAKE	0.276	R4XXX	Residential; Single family residence; ; ;
160.00	141-481-030-000	19517 PARK RIDGE DR	HIDDEN VALLEY LAKE	0.311	RVXXX	Residential; Vacant; ; ;
160.00	141-481-040-000	19531 PARK RIDGE DR	HIDDEN VALLEY LAKE	0.343	RVXXX	Residential; Vacant; ; ;
160.00	141-481-050-000	19545 PARK RIDGE DR	HIDDEN VALLEY LAKE	0.312	RVXXX	Residential; Vacant; ; ;
160.00	141-481-060-000	18317 PINEWOOD CT	HIDDEN VALLEY LAKE	0.336	RVXXX	Residential; Vacant; ; ;
200.00	141-481-070-000	18337 PINEWOOD CT	HIDDEN VALLEY LAKE	0.389	R4XXX	Residential; Single family residence; ; ;
200.00	141-481-080-000	18357 PINEWOOD CT	HIDDEN VALLEY LAKE	0.378	R4XXX	Residential; Single family residence; ; ;
200.00	141-481-090-000	18377 PINEWOOD CT	HIDDEN VALLEY LAKE	0.61	R4XXX	Residential; Single family residence; ; ;
200.00	141-481-100-000	18360 PINEWOOD CT	HIDDEN VALLEY LAKE	0.464	R4XXX	Residential; Single family residence; ; ;
200.00	141-481-110-000	18340 PINEWOOD CT	HIDDEN VALLEY LAKE	0.365	R4XXX	Residential; Single family residence; ; ;
160.00	141-481-120-000	18320 PINEWOOD CT	HIDDEN VALLEY LAKE	0.349	RVXXX	Residential; Vacant; ; ;
200.00	141-481-130-000	19587 PARK RIDGE DR	HIDDEN VALLEY LAKE	0.317	R4XXX	Residential; Single family residence; ; ;
160.00	141-481-140-000	19601 PARK RIDGE DR	HIDDEN VALLEY LAKE	0.257	RVXXX	Residential; Vacant; ; ;
200.00	141-481-150-000	19615 PARK RIDGE DR	HIDDEN VALLEY LAKE	0.234	R4XXX	Residential; Single family residence; ; ;
200.00	141-481-160-000	19695 PARK HILL RD	HIDDEN VALLEY LAKE	0.25	R4XXX	Residential; Single family residence; ; ;
160.00	141-481-170-000	19703 PARK HILL RD	HIDDEN VALLEY LAKE	0.231	RVXXX	Residential; Vacant; ; ;
200.00	141-481-180-000	19710 SUGARWOOD CT	HIDDEN VALLEY LAKE	0.332	R4XXX	Residential; Single family residence; ; ;
200.00	141-481-190-000	19680 SUGARWOOD CT	HIDDEN VALLEY LAKE	0.489	R4XXX	Residential; Single family residence; ; ;
200.00	141-481-200-000	19685 SUGARWOOD CT	HIDDEN VALLEY LAKE	0.963	R4XXX	Residential; Single family residence; ; ;
160.00	141-481-210-000	19705 SUGARWOOD CT	HIDDEN VALLEY LAKE	0.256	RVXXX	Residential; Vacant; ; ;
200.00	141-481-220-000	19725 SUGARWOOD CT	HIDDEN VALLEY LAKE	0.316	R4XXM	Residential; Single family residence; ; ; Misc. Imps.
200.00	141-481-230-000	19765 PARK HILL RD	HIDDEN VALLEY LAKE	0.201	R4XXX	Residential; Single family residence; ; ;
200.00	141-481-240-000	19704 POWDER HORN RD	HIDDEN VALLEY LAKE	0.347	R4XXX	Residential; Single family residence; ; ;
200.00	141-481-250-000	19680 POWDER HORN RD	HIDDEN VALLEY LAKE	0.349	R4XXX	Residential; Single family residence; ; ;
200.00	141-481-260-000	19664 POWDER HORN RD	HIDDEN VALLEY LAKE	0.395	R4XXX	Residential; Single family residence; ; ;
160.00	141-481-270-000	19648 POWDER HORN RD	HIDDEN VALLEY LAKE	0.412	RVXXX	Residential; Vacant; ; ;
200.00	141-481-280-000	19632 POWDER HORN RD	HIDDEN VALLEY LAKE	0.488	R4XXX	Residential; Single family residence; ; ;
200.00	141-481-290-000	19616 POWDER HORN RD	HIDDEN VALLEY LAKE	0.473	R4XXX	Residential; Single family residence; ; ;
200.00	141-481-300-000	19600 POWDER HORN RD	HIDDEN VALLEY LAKE	0.413	R4XXX	Residential; Single family residence; ; ;

## REPORT OF REAL PROPERTY SUBJECT TO SPECIAL TAX TO BE COLLECTED ON 2019-2020 COUNTY TAX ROLL

PROPOSED LEVY	APN	ADDRESS	CITY	PARCEL ACRE	USE DESCR CODE	USE DESCRIPTION
160.00	141-481-310-000	19584 POWDER HORN RD	HIDDEN VALLEY LAKE	0.416	RVXXX	Residential; Vacant; ; ;
160.00	141-481-320-000	18310 PINNACLE CT	HIDDEN VALLEY LAKE	0.25	RVXXX	Residential; Vacant; ; ;
200.00	141-481-330-000	18324 PINNACLE CT	HIDDEN VALLEY LAKE	0.305	R4XXX	Residential; Single family residence; ; ;
200.00	141-481-340-000	18338 PINNACLE CT	HIDDEN VALLEY LAKE	0.424	R4XXX	Residential; Single family residence; ; ;
200.00	141-481-350-000	18352 PINNACLE CT	HIDDEN VALLEY LAKE	0.479	R4XXX	Residential; Single family residence; ; ;
200.00	141-481-360-000	18366 PINNACLE CT	HIDDEN VALLEY LAKE	0.562	R4XXX	Residential; Single family residence; ; ;
200.00	141-481-370-000	18380 PINNACLE CT	HIDDEN VALLEY LAKE	0.873	R4XXX	Residential; Single family residence; ; ;
200.00	141-491-010-000	18355 PINNACLE CT	HIDDEN VALLEY LAKE	0.559	R4XXX	Residential; Single family residence; ; ;
200.00	141-491-020-000	18365 PINNACLE CT	HIDDEN VALLEY LAKE	0.512	R4XXX	Residential; Single family residence; ; ;
200.00	141-491-030-000	18375 PINNACLE CT	HIDDEN VALLEY LAKE	0.44	R4XXX	Residential; Single family residence; ; ;
200.00	141-491-040-000	18395 PINNACLE CT	HIDDEN VALLEY LAKE	0.809	R4XXX	Residential; Single family residence; ; ;
200.00	141-491-050-000	18394 PINNACLE CT	HIDDEN VALLEY LAKE	0.802	R4XXX	Residential; Single family residence; ; ;
200.00	141-491-060-000	19568 POWDER HORN RD	HIDDEN VALLEY LAKE	0.363	R4XXX	Residential; Single family residence; ; ;
200.00	141-491-070-000	19552 POWDER HORN RD	HIDDEN VALLEY LAKE	0.387	R4XXX	Residential; Single family residence; ; ;
160.00	141-491-080-000	19536 POWDER HORN RD	HIDDEN VALLEY LAKE	0.336	RVXXX	Residential; Vacant; ; ;
200.00	141-491-090-000	19520 POWDER HORN RD	HIDDEN VALLEY LAKE	0.33	RVXXX	Residential; Vacant; ; ;
200.00	141-491-100-000	19552 MOUNTAIN MEADOW NO	HIDDEN VALLEY LAKE	0.302	R4XXX	Residential; Single family residence; ; ;
200.00	141-491-110-000	19540 MOUNTAIN MEADOW NO	HIDDEN VALLEY LAKE	0.245	R4XXX	Residential; Single family residence; ; ;
200.00	141-491-120-000	19528 MOUNTAIN MEADOW NO	HIDDEN VALLEY LAKE	0.236	R4XXM	Residential; Single family residence; ; ; Misc. Imps.
200.00	141-491-130-000	19516 MOUNTAIN MEADOW NO	HIDDEN VALLEY LAKE	0.214	R4XXX	Residential; Single family residence; ; ;
200.00	141-491-140-000	19504 MOUNTAIN MEADOW NO	HIDDEN VALLEY LAKE	0.221	R4XXX	Residential; Single family residence; ; ;
160.00	141-491-150-000	19492 MOUNTAIN MEADOW NO	HIDDEN VALLEY LAKE	0.211	RVXXX	Residential; Vacant; ; ;
200.00	141-491-160-000	19480 MOUNTAIN MEADOW NO	HIDDEN VALLEY LAKE	0.209	R4XXX	Residential; Single family residence; ; ;
200.00	141-491-170-000	19468 MOUNTAIN MEADOW NO	HIDDEN VALLEY LAKE	0.218	R4XXX	Residential; Single family residence; ; ;
200.00	141-491-180-000	19456 MOUNTAIN MEADOW NO	HIDDEN VALLEY LAKE	0.216	R4XXX	Residential; Single family residence; ; ;
200.00	141-491-190-000	19444 MOUNTAIN MEADOW NO	HIDDEN VALLEY LAKE	0.216	R4XXX	Residential; Single family residence; ; ;
200.00	141-492-010-000	19441 MOUNTAIN MEADOW NO	HIDDEN VALLEY LAKE	0.267	R4XXX	Residential; Single family residence; ; ;
200.00	141-492-020-000	19453 MOUNTAIN MEADOW NO	HIDDEN VALLEY LAKE	0.215	R4XXX	Residential; Single family residence; ; ;
200.00	141-492-030-000	19465 MOUNTAIN MEADOW NO	HIDDEN VALLEY LAKE	0.211	R4XXX	Residential; Single family residence; ; ;
200.00	141-492-040-000	19477 MOUNTAIN MEADOW NO	HIDDEN VALLEY LAKE	0.217	R4XXX	Residential; Single family residence; ; ;
200.00	141-492-050-000	19489 MOUNTAIN MEADOW NO	HIDDEN VALLEY LAKE	0.219	R4XXX	Residential; Single family residence; ; ;
200.00	141-492-060-000	19501 MOUNTAIN MEADOW NO	HIDDEN VALLEY LAKE	0.215	R4XXX	Residential; Single family residence; ; ;
200.00	141-492-070-000	19513 MOUNTAIN MEADOW NO	HIDDEN VALLEY LAKE	0.211	R4XXX	Residential; Single family residence; ; ;
200.00	141-492-080-000	19525 MOUNTAIN MEADOW NO	HIDDEN VALLEY LAKE	0.224	R4XXX	Residential; Single family residence; ; ;
200.00	141-492-090-000	19537 MOUNTAIN MEADOW NO	HIDDEN VALLEY LAKE	0.233	R4XXX	Residential; Single family residence; ; ;
200.00	141-492-100-000	19549 MOUNTAIN MEADOW NO	HIDDEN VALLEY LAKE	0.235	R4XXX	Residential; Single family residence; ; ;

## REPORT OF REAL PROPERTY SUBJECT TO SPECIAL TAX TO BE COLLECTED ON 2019-2020 COUNTY TAX ROLL

PROPOSED LEVY	APN	ADDRESS	CITY	PARCEL ACRE	USE DESCR CODE	USE DESCRIPTION
200.00	141-492-110-000	19561 MOUNTAIN MEADOW NO	HIDDEN VALLEY LAKE	0.237	R4XXX	Residential; Single family residence; ; ;
200.00	141-492-120-000	19573 MOUNTAIN MEADOW NO	HIDDEN VALLEY LAKE	0.205	R4XXX	Residential; Single family residence; ; ;
200.00	141-492-130-000	19585 MOUNTAIN MEADOW NO	HIDDEN VALLEY LAKE	0.203	R4XXX	Residential; Single family residence; ; ;
160.00	141-501-010-000	19753 POWDER HORN RD	HIDDEN VALLEY LAKE	0.251	RVXXX	Residential; Vacant; ; ;
160.00	141-501-020-000	19737 POWDER HORN RD	HIDDEN VALLEY LAKE	0.248	RVXXX	Residential; Vacant; ; ;
160.00	141-501-030-000	19721 POWDER HORN RD	HIDDEN VALLEY LAKE	0.25	RVXXX	Residential; Vacant; ; ;
200.00	141-501-040-000	19705 POWDER HORN RD	HIDDEN VALLEY LAKE	0.242	R4XXX	Residential; Single family residence; ; ;
200.00	141-501-050-000	19689 POWDER HORN RD	HIDDEN VALLEY LAKE	0.242	R4XXX	Residential; Single family residence; ; ;
160.00	141-501-060-000	19673 POWDER HORN RD	HIDDEN VALLEY LAKE	0.252	RVXXX	Residential; Vacant; ; ;
200.00	141-501-070-000	19657 POWDER HORN RD	HIDDEN VALLEY LAKE	0.242	R4XXX	Residential; Single family residence; ; ;
200.00	141-501-080-000	19641 POWDER HORN RD	HIDDEN VALLEY LAKE	0.287	R4XXX	Residential; Single family residence; ; ;
200.00	141-501-090-000	19625 POWDER HORN RD	HIDDEN VALLEY LAKE	0.281	R4XXX	Residential; Single family residence; ; ;
160.00	141-501-100-000	19609 POWDER HORN RD	HIDDEN VALLEY LAKE	0.25	RVXXX	Residential; Vacant; ; ;
160.00	141-501-110-000	19593 POWDER HORN RD	HIDDEN VALLEY LAKE	0.252	RXXXM	Residential; ; ; ; Misc. Imps.
160.00	141-501-120-000	19577 POWDER HORN RD	HIDDEN VALLEY LAKE	0.249	RVXXX	Residential; Vacant; ; ;
200.00	141-501-130-000	19561 POWDER HORN RD	HIDDEN VALLEY LAKE	0.286	R4XXM	Residential; Single family residence; ; ; Misc. Imps.
200.00	141-501-160-000	19529 POWDER HORN RD	HIDDEN VALLEY LAKE	0.329	R4XXM	Residential; Single family residence; ; ; Misc. Imps.
200.00	141-501-170-000	19545 POWDER HORN RD	HIDDEN VALLEY LAKE	0.277	R4XXX	Residential; Single family residence; ; ;
200.00	141-502-010-000	21171 POWDER HORN RD	HIDDEN VALLEY LAKE	0.311	R4XXX	Residential; Single family residence; ; ;
200.00	141-502-020-000	21155 POWDER HORN RD	HIDDEN VALLEY LAKE	0.318	R4XXX	Residential; Single family residence; ; ;
200.00	141-502-030-000	21139 POWDER HORN RD	HIDDEN VALLEY LAKE	0.315	R4XXX	Residential; Single family residence; ; ;
160.00	141-502-040-000	21123 POWDER HORN RD	HIDDEN VALLEY LAKE	0.32	RVXXX	Residential; Vacant; ; ;
160.00	141-502-050-000	21107 POWDER HORN RD	HIDDEN VALLEY LAKE	0.316	RVXXX	Residential; Vacant; ; ;
160.00	141-511-020-000	19921 POWDER HORN RD	HIDDEN VALLEY LAKE	0.3	RVXXX	Residential; Vacant; ; ;
160.00	141-511-030-000	19933 POWDER HORN RD	HIDDEN VALLEY LAKE	0.283	RVXXX	Residential; Vacant; ; ;
200.00	141-511-040-000	19945 POWDER HORN RD	HIDDEN VALLEY LAKE	0.283	RXXXM	Residential; ; ; ; Misc. Imps.
160.00	141-511-070-000	19993 POWDER HORN RD	HIDDEN VALLEY LAKE	0.248	RVXXX	Residential; Vacant; ; ;
160.00	141-511-080-000	20009 POWDER HORN RD	HIDDEN VALLEY LAKE	0.234	RXXXM	Residential; ; ; ; Misc. Imps.
200.00	141-511-090-000	20025 POWDER HORN RD	HIDDEN VALLEY LAKE	0.257	R4XXX	Residential; Single family residence; ; ;
160.00	141-511-100-000	19977 POWDER HORN RD	HIDDEN VALLEY LAKE	0.481	R4XXM	Residential; Single family residence; ; ; Misc. Imps.
160.00	141-521-020-000	20089 POWDER HORN RD	HIDDEN VALLEY LAKE	0.227	RVXXX	Residential; Vacant; ; ;
160.00	141-521-050-000	20137 POWDER HORN RD	HIDDEN VALLEY LAKE	0.233	R4XXX	Residential; Single family residence; ; ;
160.00	141-521-060-000	20153 POWDER HORN RD	HIDDEN VALLEY LAKE	0.253	RVXXX	Residential; Vacant; ; ;
160.00	141-521-070-000	20169 POWDER HORN RD	HIDDEN VALLEY LAKE	0.255	RVXXX	Residential; Vacant; ; ;
160.00	141-521-080-000	20185 POWDER HORN RD	HIDDEN VALLEY LAKE	0.241	RVXXX	Residential; Vacant; ; ;
200.00	141-521-090-000	20201 POWDER HORN RD	HIDDEN VALLEY LAKE	0.231	R4XXX	Residential; Single family residence; ; ;



## REPORT OF REAL PROPERTY SUBJECT TO SPECIAL TAX TO BE COLLECTED ON 2019-2020 COUNTY TAX ROLL

PROPOSED LEVY	APN	ADDRESS	CITY	PARCEL ACRE	USE DESCR CODE	USE DESCRIPTION
200.00	141-521-100-000	20217 POWDER HORN RD	HIDDEN VALLEY LAKE	0.259	R4XXX	Residential; Single family residence; ; ;
160.00	141-521-110-000	20140 JIGSAW RD	HIDDEN VALLEY LAKE	0.538	RVXXX	Residential; Vacant; ; ;
160.00	141-521-120-000	20105 POWDER HORN RD	HIDDEN VALLEY LAKE	0.466	RVXXX	Residential; Vacant; ; ;
160.00	141-522-010-000	19994 JIGSAW RD	HIDDEN VALLEY LAKE	0.33	RVXXX	Residential; Vacant; ; ;
200.00	141-522-020-000	20016 JIGSAW RD	HIDDEN VALLEY LAKE	0.282	R4XXX	Residential; Single family residence; ; ;
200.00	141-522-030-000	20038 JIGSAW RD	HIDDEN VALLEY LAKE	0.263	R4XXX	Residential; Single family residence; ; ;
200.00	141-522-040-000	20060 JIGSAW RD	HIDDEN VALLEY LAKE	0.295	R4XXX	Residential; Single family residence; ; ;
200.00	141-541-020-000	20273 POWDER HORN RD	HIDDEN VALLEY LAKE	0.42	R4XXX	Residential; Single family residence; ; ;
200.00	141-541-030-000	20297 SIESTA CT	HIDDEN VALLEY LAKE	0.381	R4XXX	Residential; Single family residence; ; ;
200.00	141-541-040-000	20230 SIESTA CT	HIDDEN VALLEY LAKE	0.328	R4XXX	Residential; Single family residence; ; ;
200.00	141-541-050-000	20225 SIESTA CT	HIDDEN VALLEY LAKE	0.582	R4XXX	Residential; Single family residence; ; ;
160.00	141-541-060-000	20235 SIESTA CT	HIDDEN VALLEY LAKE	0.476	RVXXX	Residential; Vacant; ; ;
200.00	141-541-070-000	20313 POWDER HORN RD	HIDDEN VALLEY LAKE	0.24	R4XXX	Residential; Single family residence; ; ;
200.00	141-541-080-000	20329 POWDER HORN RD	HIDDEN VALLEY LAKE	0.279	R4XXM	Residential; Single family residence; ; ; Misc. Imps.
200.00	141-541-110-000	20345 POWDER HORN RD	HIDDEN VALLEY LAKE	0.676	R4XXM	Residential; Single family residence; ; ; Misc. Imps.
200.00	141-542-020-000	20352 POWDER HORN RD	HIDDEN VALLEY LAKE	0.461	R4XXX	Residential; Single family residence; ; ;
200.00	141-542-030-000	20368 POWDER HORN RD	HIDDEN VALLEY LAKE	0.381	R4XXX	Residential; Single family residence; ; ;
200.00	141-542-040-000	20384 POWDER HORN RD	HIDDEN VALLEY LAKE	0.289	R4XXX	Residential; Single family residence; ; ;
200.00	141-551-010-000	21091 POWDER HORN RD	HIDDEN VALLEY LAKE	0.316	R4XXX	Residential; Single family residence; ; ;
160.00	141-551-020-000	21075 POWDER HORN RD	HIDDEN VALLEY LAKE	0.314	RVXXX	Residential; Vacant; ; ;
200.00	141-551-030-000	21059 POWDER HORN RD	HIDDEN VALLEY LAKE	0.321	R4XXX	Residential; Single family residence; ; ;
160.00	141-551-040-000	21043 POWDER HORN RD	HIDDEN VALLEY LAKE	0.317	RVXXX	Residential; Vacant; ; ;
200.00	141-551-070-000	20995 POWDER HORN RD	HIDDEN VALLEY LAKE	0.311	R4XXX	Residential; Single family residence; ; ;
160.00	141-551-080-000	20979 POWDER HORN RD	HIDDEN VALLEY LAKE	0.275	RVXXX	Residential; Vacant; ; ;
160.00	141-551-090-000	20963 POWDER HORN RD	HIDDEN VALLEY LAKE	0.272	RVXXX	Residential; Vacant; ; ;
200.00	141-551-100-000	21011 POWDER HORN RD	HIDDEN VALLEY LAKE	0.612	R4XXM	Residential; Single family residence; ; ; Misc. Imps.
200.00	141-552-010-000	21212 POWDER HORN RD	HIDDEN VALLEY LAKE	0.608	R4XXX	Residential; Single family residence; ; ;
160.00	141-552-020-000	21196 POWDER HORN RD	HIDDEN VALLEY LAKE	0.465	RVXXX	Residential; Vacant; ; ;
160.00	141-552-030-000	21180 POWDER HORN RD	HIDDEN VALLEY LAKE	0.49	RVXXX	Residential; Vacant; ; ;
160.00	141-552-040-000	21164 POWDER HORN RD	HIDDEN VALLEY LAKE	0.418	RVXXX	Residential; Vacant; ; ;
160.00	141-552-050-000	21148 POWDER HORN RD	HIDDEN VALLEY LAKE	0.49	RVXXX	Residential; Vacant; ; ;
160.00	141-552-060-000	21132 POWDER HORN RD	HIDDEN VALLEY LAKE	0.559	RVXXX	Residential; Vacant; ; ;
200.00	141-552-070-000	21116 POWDER HORN RD	HIDDEN VALLEY LAKE	0.6	R4XXX	Residential; Single family residence; ; ;
160.00	141-552-080-000	21100 POWDER HORN RD	HIDDEN VALLEY LAKE	0.604	RVXXX	Residential; Vacant; ; ;
200.00	141-552-090-000	21084 POWDER HORN RD	HIDDEN VALLEY LAKE	0.626	R4XXX	Residential; Single family residence; ; ;
200.00	141-552-100-000	21068 POWDER HORN RD	HIDDEN VALLEY LAKE	0.632	R4XXX	Residential; Single family residence; ; ;

## REPORT OF REAL PROPERTY SUBJECT TO SPECIAL TAX TO BE COLLECTED ON 2019-2020 COUNTY TAX ROLL

PROPOSED LEVY	APN	ADDRESS	CITY	PARCEL ACRE	USE DESCR CODE	USE DESCRIPTION
200.00	141-552-130-000	21020 POWDER HORN RD	HIDDEN VALLEY LAKE	0.535	R4XXX	Residential; Single family residence; ; ;
200.00	141-552-140-000	21004 POWDER HORN RD	HIDDEN VALLEY LAKE	0.392	R4XXX	Residential; Single family residence; ; ;
200.00	141-552-150-000	20988 POWDER HORN RD	HIDDEN VALLEY LAKE	0.36	R4XXX	Residential; Single family residence; ; ;
200.00	141-552-160-000	20972 POWDER HORN RD	HIDDEN VALLEY LAKE	0.351	R4XXX	Residential; Single family residence; ; ;
200.00	141-552-170-000	21050 POWDER HORN RD	HIDDEN VALLEY LAKE	1.283	R4XXX	Residential; Single family residence; ; ;
160.00	141-561-010-000	20947 POWDER HORN RD	HIDDEN VALLEY LAKE	0.293	RVXXX	Residential; Vacant; ; ;
160.00	141-561-020-000	20931 POWDER HORN RD	HIDDEN VALLEY LAKE	0.35	RVXXX	Residential; Vacant; ; ;
200.00	141-561-030-000	20915 POWDER HORN RD	HIDDEN VALLEY LAKE	0.429	R4XXX	Residential; Single family residence; ; ;
200.00	141-561-040-000	20899 POWDER HORN RD	HIDDEN VALLEY LAKE	0.383	R4XXX	Residential; Single family residence; ; ;
160.00	141-561-050-000	20891 POWDER HORN RD	HIDDEN VALLEY LAKE	0.3	RVXXX	Residential; Vacant; ; ;
200.00	141-561-060-000	19906 JIGSAW RD	HIDDEN VALLEY LAKE	0.465	R4XXX	Residential; Single family residence; ; ;
200.00	141-561-070-000	19928 JIGSAW RD	HIDDEN VALLEY LAKE	0.402	R4XXX	Residential; Single family residence; ; ;
200.00	141-561-080-000	19950 JIGSAW RD	HIDDEN VALLEY LAKE	0.464	R4XXX	Residential; Single family residence; ; ;
200.00	141-561-090-000	19972 JIGSAW RD	HIDDEN VALLEY LAKE	0.418	R4XXX	Residential; Single family residence; ; ;
160.00	141-562-010-000	20883 POWDER HORN RD	HIDDEN VALLEY LAKE	0.239	RVXXX	Residential; Vacant; ; ;
160.00	141-562-020-000	19917 JIGSAW RD	HIDDEN VALLEY LAKE	0.207	RVXXX	Residential; Vacant; ; ;
160.00	141-562-030-000	19977 JIGSAW RD	HIDDEN VALLEY LAKE	0.252	RVXXX	Residential; Vacant; ; ;
160.00	141-562-040-000	20007 JIGSAW RD	HIDDEN VALLEY LAKE	0.29	RVXXX	Residential; Vacant; ; ;
160.00	141-562-050-000	20019 JIGSAW RD	HIDDEN VALLEY LAKE	0.287	RVXXX	Residential; Vacant; ; ;
160.00	141-562-060-000	20031 JIGSAW RD	HIDDEN VALLEY LAKE	0.322	RVXXX	Residential; Vacant; ; ;
160.00	141-562-070-000	20043 JIGSAW RD	HIDDEN VALLEY LAKE	0.347	RVXXX	Residential; Vacant; ; ;
200.00	141-562-080-000	20857 POWDER HORN RD	HIDDEN VALLEY LAKE	0.241	R4XXX	Residential; Single family residence; ; ;
160.00	141-562-090-000	20841 POWDER HORN RD	HIDDEN VALLEY LAKE	0.265	RVXXX	Residential; Vacant; ; ;
200.00	141-562-100-000	20825 POWDER HORN RD	HIDDEN VALLEY LAKE	0.302	R4XXX	Residential; Single family residence; ; ;
200.00	141-562-110-000	20809 POWDER HORN RD	HIDDEN VALLEY LAKE	0.376	R4XXX	Residential; Single family residence; ; ;
200.00	141-562-120-000	20803 POWDER HORN RD	HIDDEN VALLEY LAKE	0.428	R4XXX	Residential; Single family residence; ; ;
200.00	141-562-130-000	20791 POWDER HORN RD	HIDDEN VALLEY LAKE	0.478	R4XXX	Residential; Single family residence; ; ;
200.00	141-562-140-000	20783 POWDER HORN RD	HIDDEN VALLEY LAKE	0.386	R4XXX	Residential; Single family residence; ; ;
200.00	141-562-150-000	20773 POWDER HORN RD	HIDDEN VALLEY LAKE	0.306	R4XXX	Residential; Single family residence; ; ;
160.00	141-581-010-000	20956 POWDER HORN RD	HIDDEN VALLEY LAKE	0.361	RVXXX	Residential; Vacant; ; ;
160.00	141-581-020-000	20940 POWDER HORN RD	HIDDEN VALLEY LAKE	0.368	RVXXX	Residential; Vacant; ; ;
200.00	141-581-030-000	20924 POWDER HORN RD	HIDDEN VALLEY LAKE	0.33	R4XXX	Residential; Single family residence; ; ;
200.00	141-581-040-000	20908 POWDER HORN RD	HIDDEN VALLEY LAKE	0.351	R4XXX	Residential; Single family residence; ; ;
200.00	141-581-050-000	20892 POWDER HORN RD	HIDDEN VALLEY LAKE	0.382	R4XXX	Residential; Single family residence; ; ;
160.00	141-581-070-000	20860 POWDER HORN RD	HIDDEN VALLEY LAKE	0.291	RVXXX	Residential; Vacant; ; ;
200.00	141-581-080-000	20844 POWDER HORN RD	HIDDEN VALLEY LAKE	0.257	R4XXM	Residential; Single family residence; ; ; Misc. Imps.

## REPORT OF REAL PROPERTY SUBJECT TO SPECIAL TAX TO BE COLLECTED ON 2019-2020 COUNTY TAX ROLL

PROPOSED LEVY	APN	ADDRESS	CITY	PARCEL ACRE	USE DESCR CODE	USE DESCRIPTION
160.00	141-581-090-000	20828 POWDER HORN RD	HIDDEN VALLEY LAKE	0.236	RVXXX	Residential; Vacant; ; ;
200.00	141-581-100-000	20812 POWDER HORN RD	HIDDEN VALLEY LAKE	0.247	R4XXX	Residential; Single family residence; ; ;
200.00	141-581-110-000	20796 POWDER HORN RD	HIDDEN VALLEY LAKE	0.244	R4XXX	Residential; Single family residence; ; ;
200.00	141-581-120-000	20780 POWDER HORN RD	HIDDEN VALLEY LAKE	0.234	R4XXX	Residential; Single family residence; ; ;
200.00	141-581-130-000	20764 POWDER HORN RD	HIDDEN VALLEY LAKE	0.248	R4XXX	Residential; Single family residence; ; ;
200.00	141-581-140-000	20748 POWDER HORN RD	HIDDEN VALLEY LAKE	0.243	R4XXX	Residential; Single family residence; ; ;
200.00	141-581-150-000	20732 POWDER HORN RD	HIDDEN VALLEY LAKE	0.271	R4XXX	Residential; Single family residence; ; ;
160.00	141-581-160-000	20716 POWDER HORN RD	HIDDEN VALLEY LAKE	0.25	RVXXX	Residential; Vacant; ; ;
200.00	141-581-170-000	20700 POWDER HORN RD	HIDDEN VALLEY LAKE	0.296	R4XXX	Residential; Single family residence; ; ;
200.00	141-581-180-000	20684 POWDER HORN RD	HIDDEN VALLEY LAKE	0.359	R4XXM	Residential; Single family residence; ; ; Misc. Imps.
200.00	141-581-200-000	20876 POWDER HORN RD	HIDDEN VALLEY LAKE	0.518	R4XXX	Residential; Single family residence; ; ;
170.00	141-591-010-000	20393 POWDER HORN RD	HIDDEN VALLEY LAKE	2.052	RVXXX	Residential; Vacant; ; ;
200.00	141-591-020-000	20441 POWDER HORN RD	HIDDEN VALLEY LAKE	0.283	R4XXX	Residential; Single family residence; ; ;
200.00	141-591-030-000	20457 POWDER HORN RD	HIDDEN VALLEY LAKE	0.326	R4XXM	Residential; Single family residence; ; ; Misc. Imps.
200.00	141-591-040-000	20250 HEARTWOOD CT	HIDDEN VALLEY LAKE	0.335	R9XXT	Residential; Trailer site with imp.; ; ; Trailer on site
200.00	141-591-050-000	20230 HEARTWOOD CT	HIDDEN VALLEY LAKE	0.677	R4XXX	Residential; Single family residence; ; ;
200.00	141-591-060-000	20200 HEARTWOOD CT	HIDDEN VALLEY LAKE	0.999	R4XXX	Residential; Single family residence; ; ;
200.00	141-591-070-000	20235 HEARTWOOD CT	HIDDEN VALLEY LAKE	0.667	R4XXX	Residential; Single family residence; ; ;
160.00	141-591-080-000	20255 HEARTWOOD CT	HIDDEN VALLEY LAKE	0.263	RXXXM	Residential; ; ; ; Misc. Imps.
160.00	141-591-090-000	20489 POWDER HORN RD	HIDDEN VALLEY LAKE	0.296	RVXXX	Residential; Vacant; ; ;
160.00	141-591-100-000	20505 POWDER HORN RD	HIDDEN VALLEY LAKE	0.268	RVXXX	Residential; Vacant; ; ;
200.00	141-591-110-000	20521 POWDER HORN RD	HIDDEN VALLEY LAKE	0.267	R4XXX	Residential; Single family residence; ; ;
200.00	141-591-120-000	20537 POWDER HORN RD	HIDDEN VALLEY LAKE	0.286	R4XXX	Residential; Single family residence; ; ;
200.00	141-591-130-000	20553 POWDER HORN RD	HIDDEN VALLEY LAKE	0.32	R4XXM	Residential; Single family residence; ; ; Misc. Imps.
200.00	141-591-140-000	20569 POWDER HORN RD	HIDDEN VALLEY LAKE	0.32	R4XXX	Residential; Single family residence; ; ;
200.00	141-591-150-000	20585 POWDER HORN RD	HIDDEN VALLEY LAKE	0.296	R4XXM	Residential; Single family residence; ; ; Misc. Imps.
200.00	141-591-160-000	20601 POWDER HORN RD	HIDDEN VALLEY LAKE	0.347	R4XXX	Residential; Single family residence; ; ;
160.00	141-591-170-000	20617 POWDER HORN RD	HIDDEN VALLEY LAKE	0.416	RVXXX	Residential; Vacant; ; ;
200.00	141-591-180-000	20633 POWDER HORN RD	HIDDEN VALLEY LAKE	0.486	R4XXX	Residential; Single family residence; ; ;
160.00	141-592-010-000	20400 POWDER HORN RD	HIDDEN VALLEY LAKE	0.231	RVXXX	Residential; Vacant; ; ;
160.00	141-592-020-000	20416 POWDER HORN RD	HIDDEN VALLEY LAKE	0.201	RVXXX	Residential; Vacant; ; ;
200.00	141-592-040-000	20448 POWDER HORN RD	HIDDEN VALLEY LAKE	0.173	R4XXX	Residential; Single family residence; ; ;
200.00	141-592-050-000	20464 POWDER HORN RD	HIDDEN VALLEY LAKE	0.175	R4XXX	Residential; Single family residence; ; ;
200.00	141-592-060-000	20476 POWDER HORN RD	HIDDEN VALLEY LAKE	0.173	R4XXX	Residential; Single family residence; ; ;
160.00	141-592-070-000	20492 POWDER HORN RD	HIDDEN VALLEY LAKE	0.183	RVXXX	Residential; Vacant; ; ;
200.00	141-601-010-000	20668 POWDER HORN RD	HIDDEN VALLEY LAKE	1.336	R4XXX	Residential; Single family residence; ; ;

## REPORT OF REAL PROPERTY SUBJECT TO SPECIAL TAX TO BE COLLECTED ON 2019-2020 COUNTY TAX ROLL

PROPOSED LEVY	APN	ADDRESS	CITY	PARCEL ACRE	USE DESCR CODE	USE DESCRIPTION
200.00	141-601-040-000	20652 POWDER HORN RD	HIDDEN VALLEY LAKE	1.71753	R4XXM	Residential; Single family residence; ; ; Misc. Imps.
160.00	141-602-010-000	20508 POWDER HORN RD	HIDDEN VALLEY LAKE	0.204	RVXXX	Residential; Vacant; ; ;
160.00	141-602-020-000	20524 POWDER HORN RD	HIDDEN VALLEY LAKE	0.205	RVXXX	Residential; Vacant; ; ;
160.00	141-602-030-000	20540 POWDER HORN RD	HIDDEN VALLEY LAKE	0.228	RVXXX	Residential; Vacant; ; ;
200.00	141-602-040-000	20556 POWDER HORN RD	HIDDEN VALLEY LAKE	0.291	R4XXX	Residential; Single family residence; ; ;
200.00	141-602-050-000	18830 LYNX CT	HIDDEN VALLEY LAKE	0.199	R4XXM	Residential; Single family residence; ; ; Misc. Imps.
200.00	141-602-060-000	18850 LYNX CT	HIDDEN VALLEY LAKE	0.443	R4XXX	Residential; Single family residence; ; ;
200.00	141-602-070-000	18835 LYNX CT	HIDDEN VALLEY LAKE	0.381	R4XXX	Residential; Single family residence; ; ;
160.00	141-602-080-000	20588 POWDER HORN RD	HIDDEN VALLEY LAKE	0.251	RVXXX	Residential; Vacant; ; ;
200.00	141-602-090-000	20604 POWDER HORN RD	HIDDEN VALLEY LAKE	0.293	R4XXX	Residential; Single family residence; ; ;
200.00	141-621-010-000	19275 MOUNTAIN MEADOW SOI	HIDDEN VALLEY LAKE	0.3	R4XXX	Residential; Single family residence; ; ;
200.00	141-621-020-000	19287 MOUNTAIN MEADOW SOI	HIDDEN VALLEY LAKE	0.216	R4XXX	Residential; Single family residence; ; ;
200.00	141-621-030-000	19299 MOUNTAIN MEADOW SOI	HIDDEN VALLEY LAKE	0.284	R4XXX	Residential; Single family residence; ; ;
400.00	141-621-040-000	19280 MEADOW CT	HIDDEN VALLEY LAKE	0.296	R2XXX	Residential; Dupex; ; ;
200.00	141-621-050-000	19260 MEADOW CT	HIDDEN VALLEY LAKE	0.47	R4XXM	Residential; Single family residence; ; ; Misc. Imps.
200.00	141-621-060-000	19240 MEADOW CT	HIDDEN VALLEY LAKE	0.394	RVXXX	Residential; Vacant; ; ;
400.00	141-621-070-000	19220 MEADOW CT	HIDDEN VALLEY LAKE	0.287	R2XXM	Residential; Dupex; ; ; Misc. Imps.
200.00	141-621-080-000	19200 MEADOW CT	HIDDEN VALLEY LAKE	0.265	R9XXT	Residential; Trailer site with imp.; ; ; Trailer on site
200.00	141-621-090-000	19195 MEADOW CT	HIDDEN VALLEY LAKE	0.26	R9XXT	Residential; Trailer site with imp.; ; ; Trailer on site
200.00	141-621-100-000	19215 MEADOW CT	HIDDEN VALLEY LAKE	0.254	R9XXT	Residential; Trailer site with imp.; ; ; Trailer on site
200.00	141-621-110-000	19235 MEADOW CT	HIDDEN VALLEY LAKE	0.238	R4XXX	Residential; Single family residence; ; ;
200.00	141-621-120-000	19255 MEADOW CT	HIDDEN VALLEY LAKE	0.178	R4XXX	Residential; Single family residence; ; ;
200.00	141-621-130-000	19275 MEADOW CT	HIDDEN VALLEY LAKE	0.202	R4XXX	Residential; Single family residence; ; ;
400.00	141-621-140-000	19335 MOUNTAIN MEADOW SOI	HIDDEN VALLEY LAKE	0.208	R2XXX	Residential; Dupex; ; ;
160.00	141-622-010-000	19246 MOUNTAIN MEADOW SOI	HIDDEN VALLEY LAKE	0.242	RVXXX	Residential; Vacant; ; ;
400.00	141-622-020-000	19254 MOUNTAIN MEADOW SOI	HIDDEN VALLEY LAKE	0.259	R2XXX	Residential; Dupex; ; ;
400.00	141-622-030-000	19270 MOUNTAIN MEADOW SOI	HIDDEN VALLEY LAKE	0.255	R2XXX	Residential; Dupex; ; ;
400.00	141-622-040-000	19350 OLD CREEK RD	HIDDEN VALLEY LAKE	0.258	R2XXX	Residential; Dupex; ; ;
200.00	141-622-050-000	19362 OLD CREEK RD	HIDDEN VALLEY LAKE	0.222	R4XXX	Residential; Single family residence; ; ;
200.00	141-622-060-000	19374 OLD CREEK RD	HIDDEN VALLEY LAKE	0.238	R4XXX	Residential; Single family residence; ; ;
200.00	141-622-070-000	19386 OLD CREEK RD	HIDDEN VALLEY LAKE	0.259	R4XXX	Residential; Single family residence; ; ;
200.00	141-622-080-000	19398 OLD CREEK RD	HIDDEN VALLEY LAKE	0.261	R4XXX	Residential; Single family residence; ; ;
200.00	141-622-090-000	19410 OLD CREEK RD	HIDDEN VALLEY LAKE	0.236	R4XXX	Residential; Single family residence; ; ;
200.00	141-622-100-000	19422 OLD CREEK RD	HIDDEN VALLEY LAKE	0.238	R4XXX	Residential; Single family residence; ; ;
200.00	141-622-110-000	19434 OLD CREEK RD	HIDDEN VALLEY LAKE	0.21	R4XXM	Residential; Single family residence; ; ; Misc. Imps.
200.00	141-622-120-000	19446 OLD CREEK RD	HIDDEN VALLEY LAKE	0.222	R4XXX	Residential; Single family residence; ; ;

## REPORT OF REAL PROPERTY SUBJECT TO SPECIAL TAX TO BE COLLECTED ON 2019-2020 COUNTY TAX ROLL

PROPOSED LEVY	APN	ADDRESS	CITY	PARCEL ACRE	USE DESCR CODE	USE DESCRIPTION
200.00	141-622-130-000	19458 OLD CREEK RD	HIDDEN VALLEY LAKE	0.212	R4XXM	Residential; Single family residence; ; ; Misc. Imps.
400.00	141-623-010-000	19366 MOUNTAIN MEADOW SOI	HIDDEN VALLEY LAKE	0.183	R2XXX	Residential; Dupex; ; ;
200.00	141-623-020-000	19354 MOUNTAIN MEADOW SOI	HIDDEN VALLEY LAKE	0.192	R4XXX	Residential; Single family residence; ; ;
200.00	141-623-030-000	19342 MOUNTAIN MEADOW SOI	HIDDEN VALLEY LAKE	0.195	R4XXX	Residential; Single family residence; ; ;
200.00	141-623-040-000	19330 MOUNTAIN MEADOW SOI	HIDDEN VALLEY LAKE	0.194	R4XXX	Residential; Single family residence; ; ;
200.00	141-623-050-000	19318 MOUNTAIN MEADOW SOI	HIDDEN VALLEY LAKE	0.229	R4XXX	Residential; Single family residence; ; ;
400.00	141-623-060-000	19306 MOUNTAIN MEADOW SOI	HIDDEN VALLEY LAKE	0.269	R2XXX	Residential; Dupex; ; ;
400.00	141-623-070-000	19300 MOUNTAIN MEADOW SOI	HIDDEN VALLEY LAKE	0.269	R2XXX	Residential; Dupex; ; ;
200.00	141-623-080-000	19355 OLD CREEK RD	HIDDEN VALLEY LAKE	0.208	R4XXX	Residential; Single family residence; ; ;
200.00	141-623-090-000	19300 VERDE CT	HIDDEN VALLEY LAKE	0.244	R4XXX	Residential; Single family residence; ; ;
200.00	141-623-100-000	19270 VERDE CT	HIDDEN VALLEY LAKE	0.32	R4XXX	Residential; Single family residence; ; ;
200.00	141-623-110-000	19240 VERDE CT	HIDDEN VALLEY LAKE	0.314	R4XXX	Residential; Single family residence; ; ;
200.00	141-623-120-000	19245 VERDE CT	HIDDEN VALLEY LAKE	0.223	R4XXX	Residential; Single family residence; ; ;
400.00	141-623-130-000	19265 VERDE CT	HIDDEN VALLEY LAKE	0.215	R2XXX	Residential; Dupex; ; ;
200.00	141-623-140-000	19385 OLD CREEK RD	HIDDEN VALLEY LAKE	0.286	R4XXX	Residential; Single family residence; ; ;
200.00	141-623-150-000	19395 OLD CREEK RD	HIDDEN VALLEY LAKE	0.223	RVXXX	Residential; Vacant; ; ;
200.00	141-623-160-000	19405 OLD CREEK RD	HIDDEN VALLEY LAKE	0.243	R4XXM	Residential; Single family residence; ; ; Misc. Imps.
200.00	141-623-170-000	19415 OLD CREEK RD	HIDDEN VALLEY LAKE	0.221	R4XXM	Residential; Single family residence; ; ; Misc. Imps.
200.00	141-623-180-000	19425 OLD CREEK RD	HIDDEN VALLEY LAKE	0.215	R4XXX	Residential; Single family residence; ; ;
200.00	141-623-190-000	19435 OLD CREEK RD	HIDDEN VALLEY LAKE	0.203	R4XXX	Residential; Single family residence; ; ;
200.00	141-623-200-000	19445 OLD CREEK RD	HIDDEN VALLEY LAKE	0.209	R4XXX	Residential; Single family residence; ; ;
200.00	141-623-210-000	19455 OLD CREEK RD	HIDDEN VALLEY LAKE	0.212	R4XXX	Residential; Single family residence; ; ;
200.00	141-623-220-000	19465 OLD CREEK RD	HIDDEN VALLEY LAKE	0.212	R4XXX	Residential; Single family residence; ; ;
200.00	141-631-010-000	19470 OLD CREEK RD	HIDDEN VALLEY LAKE	0.21	R4XXX	Residential; Single family residence; ; ;
200.00	141-631-020-000	19482 OLD CREEK RD	HIDDEN VALLEY LAKE	0.213	R9XXT	Residential; Trailer site with imp.; ; ; Trailer on site
200.00	141-631-030-000	19494 OLD CREEK RD	HIDDEN VALLEY LAKE	0.23	R4XXX	Residential; Single family residence; ; ;
200.00	141-631-040-000	19506 OLD CREEK RD	HIDDEN VALLEY LAKE	0.238	R4XXX	Residential; Single family residence; ; ;
200.00	141-631-050-000	19518 OLD CREEK RD	HIDDEN VALLEY LAKE	0.239	R4XXX	Residential; Single family residence; ; ;
200.00	141-631-060-000	19530 OLD CREEK RD	HIDDEN VALLEY LAKE	0.224	R4XXX	Residential; Single family residence; ; ;
200.00	141-631-070-000	19542 OLD CREEK RD	HIDDEN VALLEY LAKE	0.239	R4XXX	Residential; Single family residence; ; ;
200.00	141-631-080-000	19554 OLD CREEK RD	HIDDEN VALLEY LAKE	0.238	R4XXX	Residential; Single family residence; ; ;
200.00	141-631-090-000	19566 OLD CREEK RD	HIDDEN VALLEY LAKE	0.234	R4XXX	Residential; Single family residence; ; ;
160.00	141-631-100-000	19570 OLD CREEK RD	HIDDEN VALLEY LAKE	0.239	RVXXX	Residential; Vacant; ; ;
200.00	141-632-010-000	19475 OLD CREEK RD	HIDDEN VALLEY LAKE	0.211	R4XXX	Residential; Single family residence; ; ;
200.00	141-632-020-000	19485 OLD CREEK RD	HIDDEN VALLEY LAKE	0.241	R4XXX	Residential; Single family residence; ; ;
200.00	141-632-030-000	19505 OLD CREEK RD	HIDDEN VALLEY LAKE	0.198	R4XXX	Residential; Single family residence; ; ;

## REPORT OF REAL PROPERTY SUBJECT TO SPECIAL TAX TO BE COLLECTED ON 2019-2020 COUNTY TAX ROLL

PROPOSED LEVY	APN	ADDRESS	CITY	PARCEL ACRE	USE DESCR CODE	USE DESCRIPTION
200.00	141-632-040-000	19515 OLD CREEK RD	HIDDEN VALLEY LAKE	0.204	R4XXX	Residential; Single family residence; ; ;
200.00	141-632-050-000	19535 OLD CREEK RD	HIDDEN VALLEY LAKE	0.206	R4XXX	Residential; Single family residence; ; ;
200.00	141-632-060-000	19555 OLD CREEK RD	HIDDEN VALLEY LAKE	0.219	R4XXX	Residential; Single family residence; ; ;
200.00	141-632-070-000	19575 OLD CREEK RD	HIDDEN VALLEY LAKE	0.233	R4XXX	Residential; Single family residence; ; ;
200.00	141-632-080-000	19585 OLD CREEK RD	HIDDEN VALLEY LAKE	0.232	R4XXX	Residential; Single family residence; ; ;
200.00	141-633-010-000	19595 OLD CREEK RD	HIDDEN VALLEY LAKE	0.204	R4XXX	Residential; Single family residence; ; ;
200.00	141-633-020-000	19605 OLD CREEK RD	HIDDEN VALLEY LAKE	0.228	R4XXX	Residential; Single family residence; ; ;
400.00	141-633-030-000	19615 OLD CREEK RD	HIDDEN VALLEY LAKE	0.266	R2XXM	Residential; Dupex; ; ; Misc. Imps.
400.00	141-633-040-000	19625 OLD CREEK RD	HIDDEN VALLEY LAKE	0.275	R2XXM	Residential; Dupex; ; ; Misc. Imps.
200.00	141-633-050-000	19635 OLD CREEK RD	HIDDEN VALLEY LAKE	0.279	R4XXX	Residential; Single family residence; ; ;
200.00	141-633-060-000	19618 MOUNTAIN MEADOW SOI	HIDDEN VALLEY LAKE	0.265	R4XXX	Residential; Single family residence; ; ;
200.00	141-633-070-000	19606 MOUNTAIN MEADOW SOI	HIDDEN VALLEY LAKE	0.256	R4XXX	Residential; Single family residence; ; ;
200.00	141-633-080-000	19594 MOUNTAIN MEADOW SOI	HIDDEN VALLEY LAKE	0.243	R4XXX	Residential; Single family residence; ; ;
200.00	141-633-090-000	19582 MOUNTAIN MEADOW SOI	HIDDEN VALLEY LAKE	0.218	R4XXX	Residential; Single family residence; ; ;
200.00	141-633-100-000	19570 MOUNTAIN MEADOW SOI	HIDDEN VALLEY LAKE	0.219	R4XXX	Residential; Single family residence; ; ;
200.00	141-633-110-000	19558 MOUNTAIN MEADOW SOI	HIDDEN VALLEY LAKE	0.216	R4XXX	Residential; Single family residence; ; ;
200.00	141-633-120-000	19546 MOUNTAIN MEADOW SOI	HIDDEN VALLEY LAKE	0.198	R4XXX	Residential; Single family residence; ; ;
200.00	141-641-010-000	19602 MOUNTAIN MEADOW NO	HIDDEN VALLEY LAKE	0.444	R4XXX	Residential; Single family residence; ; ;
200.00	141-641-020-000	19614 MOUNTAIN MEADOW NO	HIDDEN VALLEY LAKE	0.504	R4XXX	Residential; Single family residence; ; ;
200.00	141-641-030-000	19626 MOUNTAIN MEADOW NO	HIDDEN VALLEY LAKE	0.432	R4XXX	Residential; Single family residence; ; ;
200.00	141-641-040-000	19638 MOUNTAIN MEADOW NO	HIDDEN VALLEY LAKE	0.398	R4XXX	Residential; Single family residence; ; ;
200.00	141-641-050-000	19650 MOUNTAIN MEADOW NO	HIDDEN VALLEY LAKE	0.355	R4XXX	Residential; Single family residence; ; ;
200.00	141-641-060-000	19662 MOUNTAIN MEADOW NO	HIDDEN VALLEY LAKE	0.354	R4XXX	Residential; Single family residence; ; ;
200.00	141-641-070-000	19674 MOUNTAIN MEADOW NO	HIDDEN VALLEY LAKE	0.357	R4XXX	Residential; Single family residence; ; ;
200.00	141-641-080-000	19686 MOUNTAIN MEADOW NO	HIDDEN VALLEY LAKE	0.349	R4XXX	Residential; Single family residence; ; ;
200.00	141-641-090-000	19698 MOUNTAIN MEADOW NO	HIDDEN VALLEY LAKE	0.338	R4XXX	Residential; Single family residence; ; ;
200.00	141-641-100-000	19710 MOUNTAIN MEADOW NO	HIDDEN VALLEY LAKE	0.349	R4XXX	Residential; Single family residence; ; ;
200.00	141-641-110-000	19722 MOUNTAIN MEADOW NO	HIDDEN VALLEY LAKE	0.399	R4XXX	Residential; Single family residence; ; ;
200.00	141-641-120-000	19734 MOUNTAIN MEADOW NO	HIDDEN VALLEY LAKE	0.505	R4XXX	Residential; Single family residence; ; ;
200.00	141-641-130-000	19746 MOUNTAIN MEADOW NO	HIDDEN VALLEY LAKE	0.512	R4XXX	Residential; Single family residence; ; ;
200.00	141-641-140-000	19758 MOUNTAIN MEADOW NO	HIDDEN VALLEY LAKE	0.479	R4XXX	Residential; Single family residence; ; ;
200.00	141-641-150-000	19776 MOUNTAIN MEADOW NO	HIDDEN VALLEY LAKE	0.401	R4XXX	Residential; Single family residence; ; ;
200.00	141-641-160-000	18705 MAPLE LEAF CT	HIDDEN VALLEY LAKE	0.317	R4XXX	Residential; Single family residence; ; ;
200.00	141-641-170-000	18685 MAPLE LEAF CT	HIDDEN VALLEY LAKE	0.288	R4XXX	Residential; Single family residence; ; ;
200.00	141-641-180-000	18665 MAPLE LEAF CT	HIDDEN VALLEY LAKE	1.044	R4XXM	Residential; Single family residence; ; ; Misc. Imps.
200.00	141-641-190-000	18645 MAPLE LEAF CT	HIDDEN VALLEY LAKE	0.39	R4XXX	Residential; Single family residence; ; ;

## REPORT OF REAL PROPERTY SUBJECT TO SPECIAL TAX TO BE COLLECTED ON 2019-2020 COUNTY TAX ROLL

PROPOSED LEVY	APN	ADDRESS	CITY	PARCEL ACRE	USE DESCR CODE	USE DESCRIPTION
200.00	141-641-200-000	18650 MAPLE LEAF CT	HIDDEN VALLEY LAKE	0.598	R4XXX	Residential; Single family residence; ; ;
200.00	141-641-210-000	18670 MAPLE LEAF CT	HIDDEN VALLEY LAKE	0.317	R4XXX	Residential; Single family residence; ; ;
200.00	141-641-220-000	18690 MAPLE LEAF CT	HIDDEN VALLEY LAKE	0.262	R4XXX	Residential; Single family residence; ; ;
200.00	141-641-230-000	19794 MOUNTAIN MEADOW NO	HIDDEN VALLEY LAKE	0.248	R4XXX	Residential; Single family residence; ; ;
200.00	141-642-010-000	19659 MOUNTAIN MEADOW NO	HIDDEN VALLEY LAKE	0.288	R4XXX	Residential; Single family residence; ; ;
200.00	141-642-020-000	18695 FAIRWAY PT	HIDDEN VALLEY LAKE	0.369	R9XXT	Residential; Trailer site with imp.s.; ; ; Trailer on site
200.00	141-642-030-000	18705 FAIRWAY PT	HIDDEN VALLEY LAKE	0.278	R4XXX	Residential; Single family residence; ; ;
200.00	141-642-040-000	18725 FAIRWAY PT	HIDDEN VALLEY LAKE	0.245	R4XXM	Residential; Single family residence; ; ; Misc. Imps.
200.00	141-642-050-000	18745 FAIRWAY PT	HIDDEN VALLEY LAKE	0.286	R4XXX	Residential; Single family residence; ; ;
200.00	141-642-060-000	18755 FAIRWAY PT	HIDDEN VALLEY LAKE	0.249	R4XXX	Residential; Single family residence; ; ;
200.00	141-642-070-000	18740 FAIRWAY PT	HIDDEN VALLEY LAKE	0.232	R4XXX	Residential; Single family residence; ; ;
200.00	141-642-080-000	18720 FAIRWAY PT	HIDDEN VALLEY LAKE	0.297	R4XXX	Residential; Single family residence; ; ;
200.00	141-642-090-000	18700 FAIRWAY PT	HIDDEN VALLEY LAKE	0.286	R4XXX	Residential; Single family residence; ; ;
160.00	141-642-100-000	19719 MOUNTAIN MEADOW NO	HIDDEN VALLEY LAKE	0.231	RVXXX	Residential; Vacant; ; ;
200.00	141-642-110-000	19731 MOUNTAIN MEADOW NO	HIDDEN VALLEY LAKE	0.227	R9XXT	Residential; Trailer site with imp.s.; ; ; Trailer on site
200.00	141-642-120-000	19743 MOUNTAIN MEADOW NO	HIDDEN VALLEY LAKE	0.206	R4XXM	Residential; Single family residence; ; ; Misc. Imps.
200.00	141-642-130-000	19755 MOUNTAIN MEADOW NO	HIDDEN VALLEY LAKE	0.23	R4XXX	Residential; Single family residence; ; ;
200.00	141-642-140-000	19767 MOUNTAIN MEADOW NO	HIDDEN VALLEY LAKE	0.215	R4XXX	Residential; Single family residence; ; ;
200.00	141-642-150-000	19779 MOUNTAIN MEADOW NO	HIDDEN VALLEY LAKE	0.232	R4XXX	Residential; Single family residence; ; ;
200.00	141-671-010-000	19378 MOUNTAIN MEADOW SOI	HIDDEN VALLEY LAKE	0.172	R4XXX	Residential; Single family residence; ; ;
200.00	141-671-020-000	19390 MOUNTAIN MEADOW SOI	HIDDEN VALLEY LAKE	0.194	R4XXX	Residential; Single family residence; ; ;
200.00	141-671-030-000	19402 MOUNTAIN MEADOW SOI	HIDDEN VALLEY LAKE	0.194	R4XXX	Residential; Single family residence; ; ;
200.00	141-671-040-000	19414 MOUNTAIN MEADOW SOI	HIDDEN VALLEY LAKE	0.198	R4XXX	Residential; Single family residence; ; ;
200.00	141-671-050-000	19426 MOUNTAIN MEADOW SOI	HIDDEN VALLEY LAKE	0.19	R4XXX	Residential; Single family residence; ; ;
200.00	141-671-060-000	19438 MOUNTAIN MEADOW SOI	HIDDEN VALLEY LAKE	0.183	R4XXX	Residential; Single family residence; ; ;
200.00	141-671-070-000	19450 MOUNTAIN MEADOW SOI	HIDDEN VALLEY LAKE	0.17	R4XXX	Residential; Single family residence; ; ;
200.00	141-671-080-000	19462 MOUNTAIN MEADOW SOI	HIDDEN VALLEY LAKE	0.203	R4XXX	Residential; Single family residence; ; ;
200.00	141-671-090-000	19474 MOUNTAIN MEADOW SOI	HIDDEN VALLEY LAKE	0.199	R4XXX	Residential; Single family residence; ; ;
200.00	141-671-100-000	19486 MOUNTAIN MEADOW SOI	HIDDEN VALLEY LAKE	0.208	R4XXX	Residential; Single family residence; ; ;
200.00	141-671-110-000	19498 MOUNTAIN MEADOW SOI	HIDDEN VALLEY LAKE	0.208	R4XXX	Residential; Single family residence; ; ;
200.00	141-671-120-000	19510 MOUNTAIN MEADOW SOI	HIDDEN VALLEY LAKE	0.21	R4XXX	Residential; Single family residence; ; ;
200.00	141-671-130-000	19522 MOUNTAIN MEADOW SOI	HIDDEN VALLEY LAKE	0.202	R4XXX	Residential; Single family residence; ; ;
200.00	141-671-140-000	19534 MOUNTAIN MEADOW SOI	HIDDEN VALLEY LAKE	0.197	R4XXX	Residential; Single family residence; ; ;
160.00	141-672-010-000	19407 MOUNTAIN MEADOW SOI	HIDDEN VALLEY LAKE	0.288	R4XXX	Residential; Single family residence; ; ;
160.00	141-672-020-000	19419 MOUNTAIN MEADOW SOI	HIDDEN VALLEY LAKE	0.21	RVXXX	Residential; Vacant; ; ;
200.00	141-672-030-000	19431 MOUNTAIN MEADOW SOI	HIDDEN VALLEY LAKE	0.265	R9XXT	Residential; Trailer site with imp.s.; ; ; Trailer on site

## REPORT OF REAL PROPERTY SUBJECT TO SPECIAL TAX TO BE COLLECTED ON 2019-2020 COUNTY TAX ROLL

PROPOSED LEVY	APN	ADDRESS	CITY	PARCEL ACRE	USE DESCR CODE	USE DESCRIPTION
200.00	141-672-040-000	19200 GOOSELAKE CT	HIDDEN VALLEY LAKE	0.285	R4XXX	Residential; Single family residence; ; ;
200.00	141-672-050-000	19186 GOOSELAKE CT	HIDDEN VALLEY LAKE	0.212	R4XXX	Residential; Single family residence; ; ;
160.00	141-672-060-000	19172 GOOSELAKE CT	HIDDEN VALLEY LAKE	0.235	RVXXX	Residential; Vacant; ; ;
200.00	141-672-070-000	19158 GOOSELAKE CT	HIDDEN VALLEY LAKE	0.228	R9XXT	Residential; Trailer site with imp.; ; ; Trailer on site
200.00	141-672-080-000	19144 GOOSELAKE CT	HIDDEN VALLEY LAKE	0.211	R4XXX	Residential; Single family residence; ; ;
200.00	141-672-090-000	19130 GOOSELAKE CT	HIDDEN VALLEY LAKE	0.243	R4XXX	Residential; Single family residence; ; ;
200.00	141-672-100-000	19116 GOOSELAKE CT	HIDDEN VALLEY LAKE	0.34	R4XXX	Residential; Single family residence; ; ;
200.00	141-672-110-000	19121 GOOSELAKE CT	HIDDEN VALLEY LAKE	0.244	R4XXX	Residential; Single family residence; ; ;
200.00	141-672-120-000	19135 GOOSELAKE CT	HIDDEN VALLEY LAKE	0.243	R4XXX	Residential; Single family residence; ; ;
200.00	141-672-130-000	19149 GOOSELAKE CT	HIDDEN VALLEY LAKE	0.289	R4XXX	Residential; Single family residence; ; ;
200.00	141-672-140-000	19163 GOOSELAKE CT	HIDDEN VALLEY LAKE	0.343	R4XXX	Residential; Single family residence; ; ;
200.00	141-672-150-000	19177 GOOSELAKE CT	HIDDEN VALLEY LAKE	0.43	R4XXX	Residential; Single family residence; ; ;
200.00	141-672-160-000	19191 GOOSELAKE CT	HIDDEN VALLEY LAKE	0.331	R4XXX	Residential; Single family residence; ; ;
200.00	141-672-170-000	19205 GOOSELAKE CT	HIDDEN VALLEY LAKE	0.374	R4XXX	Residential; Single family residence; ; ;
200.00	141-672-180-000	18695 HORSESHOE RD	HIDDEN VALLEY LAKE	0.577	R4XXX	Residential; Single family residence; ; ;
400.00	141-673-010-000	18692 HORSESHOE RD	HIDDEN VALLEY LAKE	0.268	R2XXX	Residential; Dupex; ; ;
200.00	141-673-020-000	18678 HORSESHOE RD	HIDDEN VALLEY LAKE	0.275	R4XXX	Residential; Single family residence; ; ;
200.00	141-673-030-000	18664 HORSESHOE RD	HIDDEN VALLEY LAKE	0.277	R4XXX	Residential; Single family residence; ; ;
200.00	141-673-040-000	18650 HORSESHOE RD	HIDDEN VALLEY LAKE	0.314	R4XXX	Residential; Single family residence; ; ;
160.00	141-673-050-000	19455 MOUNTAIN MEADOW SOI	HIDDEN VALLEY LAKE	0.274	RVXXX	Residential; Vacant; ; ;
200.00	141-673-060-000	19467 MOUNTAIN MEADOW SOI	HIDDEN VALLEY LAKE	0.254	R4XXX	Residential; Single family residence; ; ;
200.00	141-673-070-000	19479 MOUNTAIN MEADOW SOI	HIDDEN VALLEY LAKE	0.279	R4XXX	Residential; Single family residence; ; ;
200.00	141-673-080-000	19491 MOUNTAIN MEADOW SOI	HIDDEN VALLEY LAKE	0.263	R4XXX	Residential; Single family residence; ; ;
200.00	141-673-090-000	19503 MOUNTAIN MEADOW SOI	HIDDEN VALLEY LAKE	0.28	R4XXX	Residential; Single family residence; ; ;
200.00	141-673-100-000	19515 MOUNTAIN MEADOW SOI	HIDDEN VALLEY LAKE	0.271	R4XXX	Residential; Single family residence; ; ;
200.00	141-673-110-000	19527 MOUNTAIN MEADOW SOI	HIDDEN VALLEY LAKE	0.306	R4XXX	Residential; Single family residence; ; ;
160.00	141-673-120-000	18705 MAGNOLIA CT	HIDDEN VALLEY LAKE	0.295	RVXXX	Residential; Vacant; ; ;
200.00	141-673-130-000	18695 MAGNOLIA CT	HIDDEN VALLEY LAKE	0.391	R4XXX	Residential; Single family residence; ; ;
200.00	141-673-140-000	18690 MAGNOLIA CT	HIDDEN VALLEY LAKE	0.387	R4XXX	Residential; Single family residence; ; ;
200.00	141-681-010-000	18705 HORSESHOE RD	HIDDEN VALLEY LAKE	0.503	R4XXX	Residential; Single family residence; ; ;
160.00	141-681-020-000	18715 HORSESHOE RD	HIDDEN VALLEY LAKE	0.505	RVXXX	Residential; Vacant; ; ;
200.00	141-681-030-000	18755 GLENCOVE CT	HIDDEN VALLEY LAKE	0.381	R4XXX	Residential; Single family residence; ; ;
200.00	141-681-040-000	18775 GLENCOVE CT	HIDDEN VALLEY LAKE	0.345	R4XXX	Residential; Single family residence; ; ;
200.00	141-681-050-000	18795 GLENCOVE CT	HIDDEN VALLEY LAKE	0.298	R4XXX	Residential; Single family residence; ; ;
200.00	141-681-060-000	18815 GLENCOVE CT	HIDDEN VALLEY LAKE	0.284	RXXXM	Residential; ; ; ; Misc. Imps.
200.00	141-681-070-000	18835 GLENCOVE CT	HIDDEN VALLEY LAKE	0.242	R4XXX	Residential; Single family residence; ; ;



## REPORT OF REAL PROPERTY SUBJECT TO SPECIAL TAX TO BE COLLECTED ON 2019-2020 COUNTY TAX ROLL

PROPOSED LEVY	APN	ADDRESS	CITY	PARCEL ACRE	USE DESCR CODE	USE DESCRIPTION
200.00	141-681-080-000	18830 GLENCOVE CT	HIDDEN VALLEY LAKE	0.303	R4XXX	Residential; Single family residence; ; ;
160.00	141-681-090-000	18810 GLENCOVE CT	HIDDEN VALLEY LAKE	0.39	RVXXX	Residential; Vacant; ; ;
200.00	141-681-100-000	18790 GLENCOVE CT	HIDDEN VALLEY LAKE	0.234	R4XXX	Residential; Single family residence; ; ;
200.00	141-681-110-000	18770 GLENCOVE CT	HIDDEN VALLEY LAKE	0.257	R4XXX	Residential; Single family residence; ; ;
200.00	141-681-120-000	18750 GLENCOVE CT	HIDDEN VALLEY LAKE	0.255	R4XXX	Residential; Single family residence; ; ;
200.00	141-681-130-000	18755 HORSESHOE RD	HIDDEN VALLEY LAKE	0.647	R4XXM	Residential; Single family residence; ; ; Misc. Imps.
200.00	141-682-010-000	18706 HORSESHOE RD	HIDDEN VALLEY LAKE	0.272	R4XXX	Residential; Single family residence; ; ;
200.00	141-682-020-000	18720 HORSESHOE RD	HIDDEN VALLEY LAKE	0.253	R4XXX	Residential; Single family residence; ; ;
200.00	141-682-030-000	18734 HORSESHOE RD	HIDDEN VALLEY LAKE	0.243	R4XXX	Residential; Single family residence; ; ;
400.00	141-682-040-000	18745 MAGNOLIA CT	HIDDEN VALLEY LAKE	0.292	R2XXX	Residential; Dupex; ; ;
400.00	141-682-050-000	18735 MAGNOLIA CT	HIDDEN VALLEY LAKE	0.194	R2XXX	Residential; Dupex; ; ;
160.00	141-682-060-000	18725 MAGNOLIA CT	HIDDEN VALLEY LAKE	0.219	RVXXX	Residential; Vacant; ; ;
200.00	141-682-070-000	18715 MAGNOLIA CT	HIDDEN VALLEY LAKE	0.236	R4XXX	Residential; Single family residence; ; ;
200.00	141-683-010-000	18700 MAGNOLIA CT	HIDDEN VALLEY LAKE	0.399	R4XXX	Residential; Single family residence; ; ;
200.00	141-683-020-000	18710 MAGNOLIA CT	HIDDEN VALLEY LAKE	0.264	R4XXX	Residential; Single family residence; ; ;
400.00	141-683-030-000	18720 MAGNOLIA CT	HIDDEN VALLEY LAKE	0.202	R2XXX	Residential; Dupex; ; ;
200.00	141-683-040-000	18730 MAGNOLIA CT	HIDDEN VALLEY LAKE	0.188	R4XXX	Residential; Single family residence; ; ;
200.00	141-683-050-000	18740 MAGNOLIA CT	HIDDEN VALLEY LAKE	0.242	R4XXX	Residential; Single family residence; ; ;
200.00	141-683-060-000	18776 HORSESHOE RD	HIDDEN VALLEY LAKE	0.204	R4XXX	Residential; Single family residence; ; ;
200.00	141-683-070-000	18790 HORSESHOE RD	HIDDEN VALLEY LAKE	0.236	R4XXX	Residential; Single family residence; ; ;
200.00	141-683-080-000	18804 HORSESHOE RD	HIDDEN VALLEY LAKE	0.231	R4XXX	Residential; Single family residence; ; ;
160.00	141-683-090-000	18818 HORSESHOE RD	HIDDEN VALLEY LAKE	0.215	RVXXX	Residential; Vacant; ; ;
200.00	141-683-100-000	18832 HORSESHOE RD	HIDDEN VALLEY LAKE	0.27	R4XXX	Residential; Single family residence; ; ;
200.00	141-683-110-000	18846 HORSESHOE RD	HIDDEN VALLEY LAKE	0.278	R4XXX	Residential; Single family residence; ; ;
200.00	141-684-010-000	18775 HORSESHOE RD	HIDDEN VALLEY LAKE	0.53	R4XXX	Residential; Single family residence; ; ;
200.00	141-684-020-000	18785 HORSESHOE RD	HIDDEN VALLEY LAKE	0.618	R4XXX	Residential; Single family residence; ; ;
200.00	141-684-030-000	18765 DOVE CT	HIDDEN VALLEY LAKE	0.272	R4XXX	Residential; Single family residence; ; ;
200.00	141-684-040-000	18791 DOVE CT	HIDDEN VALLEY LAKE	0.42	R4XXM	Residential; Single family residence; ; ; Misc. Imps.
200.00	141-684-050-000	18817 DOVE CT	HIDDEN VALLEY LAKE	0.468	R4XXX	Residential; Single family residence; ; ;
200.00	141-684-060-000	18833 DOVE CT	HIDDEN VALLEY LAKE	0.452	R4XXX	Residential; Single family residence; ; ;
200.00	141-684-070-000	18838 DOVE CT	HIDDEN VALLEY LAKE	0.215	R4XXX	Residential; Single family residence; ; ;
200.00	141-684-080-000	18812 DOVE CT	HIDDEN VALLEY LAKE	0.204	R4XXX	Residential; Single family residence; ; ;
200.00	141-684-090-000	18786 DOVE CT	HIDDEN VALLEY LAKE	0.267	R4XXM	Residential; Single family residence; ; ; Misc. Imps.
200.00	141-684-100-000	18760 DOVE CT	HIDDEN VALLEY LAKE	0.333	R4XXX	Residential; Single family residence; ; ;
200.00	141-684-110-000	18825 HORSESHOE RD	HIDDEN VALLEY LAKE	0.29	R4XXX	Residential; Single family residence; ; ;
200.00	141-684-120-000	18835 HORSESHOE RD	HIDDEN VALLEY LAKE	0.352	R4XXX	Residential; Single family residence; ; ;

## REPORT OF REAL PROPERTY SUBJECT TO SPECIAL TAX TO BE COLLECTED ON 2019-2020 COUNTY TAX ROLL

PROPOSED LEVY	APN	ADDRESS	CITY	PARCEL ACRE	USE DESCR CODE	USE DESCRIPTION
200.00	141-684-130-000	18845 HORSESHOE RD	HIDDEN VALLEY LAKE	0.343	R4XXX	Residential; Single family residence; ; ;
200.00	141-684-140-000	19563 MOUNTAIN MEADOW SOI	HIDDEN VALLEY LAKE	0.313	R4XXX	Residential; Single family residence; ; ;
200.00	141-684-150-000	19575 MOUNTAIN MEADOW SOI	HIDDEN VALLEY LAKE	0.198	R4XXX	Residential; Single family residence; ; ;
200.00	141-691-010-000	19587 MOUNTAIN MEADOW SOI	HIDDEN VALLEY LAKE	0.201	R4XXX	Residential; Single family residence; ; ;
200.00	141-691-020-000	19599 MOUNTAIN MEADOW SOI	HIDDEN VALLEY LAKE	0.197	R4XXX	Residential; Single family residence; ; ;
200.00	141-691-030-000	19611 MOUNTAIN MEADOW SOI	HIDDEN VALLEY LAKE	0.194	R4XXX	Residential; Single family residence; ; ;
200.00	141-691-040-000	19623 MOUNTAIN MEADOW SOI	HIDDEN VALLEY LAKE	0.23	R4XXX	Residential; Single family residence; ; ;
200.00	141-691-050-000	19655 OLD CREEK RD	HIDDEN VALLEY LAKE	0.249	R4XXX	Residential; Single family residence; ; ;
200.00	141-691-060-000	19665 OLD CREEK RD	HIDDEN VALLEY LAKE	0.296	R4XXX	Residential; Single family residence; ; ;
200.00	141-691-070-000	19675 OLD CREEK RD	HIDDEN VALLEY LAKE	0.299	R4XXX	Residential; Single family residence; ; ;
200.00	141-691-080-000	19685 OLD CREEK RD	HIDDEN VALLEY LAKE	0.259	R4XXX	Residential; Single family residence; ; ;
200.00	141-691-090-000	19695 OLD CREEK RD	HIDDEN VALLEY LAKE	0.265	R4XXX	Residential; Single family residence; ; ;
160.00	141-691-100-000	19705 OLD CREEK RD	HIDDEN VALLEY LAKE	0.332	RVXXX	Residential; Vacant; ; ;
200.00	141-691-110-000	19715 OLD CREEK RD	HIDDEN VALLEY LAKE	0.526	R4XXX	Residential; Single family residence; ; ;
200.00	141-691-120-000	19725 OLD CREEK RD	HIDDEN VALLEY LAKE	0.362	R4XXX	Residential; Single family residence; ; ;
200.00	141-691-130-000	19728 OLD CREEK RD	HIDDEN VALLEY LAKE	0.457	R4XXX	Residential; Single family residence; ; ;
200.00	141-691-140-000	19708 OLD CREEK RD	HIDDEN VALLEY LAKE	0.32	R4XXX	Residential; Single family residence; ; ;
200.00	141-691-150-000	19688 OLD CREEK RD	HIDDEN VALLEY LAKE	0.313	R4XXX	Residential; Single family residence; ; ;
200.00	141-691-160-000	19668 OLD CREEK RD	HIDDEN VALLEY LAKE	0.294	R4XXX	Residential; Single family residence; ; ;
200.00	141-691-190-000	19659 MOUNTAIN MEADOW SOI	HIDDEN VALLEY LAKE	0.25	R4XXX	Residential; Single family residence; ; ;
200.00	141-691-200-000	19671 MOUNTAIN MEADOW SOI	HIDDEN VALLEY LAKE	0.424	R4XXX	Residential; Single family residence; ; ;
200.00	141-691-210-000	19683 MOUNTAIN MEADOW SOI	HIDDEN VALLEY LAKE	0.513	R4XXM	Residential; Single family residence; ; ; Misc. Imps.
160.00	141-691-220-000	19695 MOUNTAIN MEADOW SOI	HIDDEN VALLEY LAKE	0.591	RVXXX	Residential; Vacant; ; ;
200.00	141-691-230-000	19707 MOUNTAIN MEADOW SOI	HIDDEN VALLEY LAKE	0.461	R4XXX	Residential; Single family residence; ; ;
200.00	141-691-240-000	19719 MOUNTAIN MEADOW SOI	HIDDEN VALLEY LAKE	0.359	R4XXX	Residential; Single family residence; ; ;
160.00	141-691-250-000	19731 MOUNTAIN MEADOW SOI	HIDDEN VALLEY LAKE	0.305	RVXXX	Residential; Vacant; ; ;
200.00	141-691-260-000	19743 MOUNTAIN MEADOW SOI	HIDDEN VALLEY LAKE	0.259	R4XXM	Residential; Single family residence; ; ; Misc. Imps.
200.00	141-691-270-000	19755 MOUNTAIN MEADOW SOI	HIDDEN VALLEY LAKE	0.242	RVXXX	Residential; Vacant; ; ;
200.00	141-691-280-000	19767 MOUNTAIN MEADOW SOI	HIDDEN VALLEY LAKE	0.244	R4XXM	Residential; Single family residence; ; ; Misc. Imps.
200.00	141-691-290-000	19779 MOUNTAIN MEADOW SOI	HIDDEN VALLEY LAKE	0.285	R4XXM	Residential; Single family residence; ; ; Misc. Imps.
200.00	141-691-300-000	19648 OLD CREEK RD	HIDDEN VALLEY LAKE	0.477	R9XXT	Residential; Trailer site with imp.; ; ; Trailer on site
160.00	141-692-010-000	19654 MOUNTAIN MEADOW SOI	HIDDEN VALLEY LAKE	0.299	RVXXX	Residential; Vacant; ; ;
200.00	141-692-020-000	19666 MOUNTAIN MEADOW SOI	HIDDEN VALLEY LAKE	0.247	R4XXX	Residential; Single family residence; ; ;
200.00	141-692-030-000	19678 MOUNTAIN MEADOW SOI	HIDDEN VALLEY LAKE	0.24	R4XXX	Residential; Single family residence; ; ;
160.00	141-692-040-000	19690 MOUNTAIN MEADOW SOI	HIDDEN VALLEY LAKE	0.239	RVXXX	Residential; Vacant; ; ;
160.00	141-692-050-000	19702 MOUNTAIN MEADOW SOI	HIDDEN VALLEY LAKE	0.233	RVXXX	Residential; Vacant; ; ;

## REPORT OF REAL PROPERTY SUBJECT TO SPECIAL TAX TO BE COLLECTED ON 2019-2020 COUNTY TAX ROLL

PROPOSED LEVY	APN	ADDRESS	CITY	PARCEL ACRE	USE DESCR CODE	USE DESCRIPTION
200.00	141-692-060-000	19714 MOUNTAIN MEADOW SOI	HIDDEN VALLEY LAKE	0.238	R4XXX	Residential; Single family residence; ; ;
200.00	141-692-070-000	19726 MOUNTAIN MEADOW SOI	HIDDEN VALLEY LAKE	0.239	R4XXX	Residential; Single family residence; ; ;
160.00	141-692-080-000	19738 MOUNTAIN MEADOW SOI	HIDDEN VALLEY LAKE	0.234	RVXXX	Residential; Vacant; ; ;
200.00	141-692-090-000	19750 MOUNTAIN MEADOW SOI	HIDDEN VALLEY LAKE	0.239	R4XXX	Residential; Single family residence; ; ;
200.00	141-692-100-000	19762 MOUNTAIN MEADOW SOI	HIDDEN VALLEY LAKE	0.242	R4XXX	Residential; Single family residence; ; ;
200.00	141-692-110-000	19774 MOUNTAIN MEADOW SOI	HIDDEN VALLEY LAKE	0.226	R4XXX	Residential; Single family residence; ; ;
200.00	141-692-120-000	19786 MOUNTAIN MEADOW SOI	HIDDEN VALLEY LAKE	0.239	R4XXM	Residential; Single family residence; ; ; Misc. Imps.
400.00	141-701-010-000	19822 MOUNTAIN MEADOW SOI	HIDDEN VALLEY LAKE	0.232	R2XXX	Residential; Dupex; ; ;
400.00	141-701-020-000	19828 MOUNTAIN MEADOW SOI	HIDDEN VALLEY LAKE	0.268	R2XXX	Residential; Dupex; ; ;
200.00	141-701-030-000	19706 OAK FLAT RD	HIDDEN VALLEY LAKE	0.241	R4XXX	Residential; Single family residence; ; ;
200.00	141-701-040-000	19718 OAK FLAT RD	HIDDEN VALLEY LAKE	0.279	R4XXX	Residential; Single family residence; ; ;
200.00	141-701-050-000	19730 OAK FLAT RD	HIDDEN VALLEY LAKE	0.251	R4XXX	Residential; Single family residence; ; ;
400.00	141-701-060-000	19742 OAK FLAT RD	HIDDEN VALLEY LAKE	0.225	R2XXX	Residential; Dupex; ; ;
400.00	141-701-070-000	19754 OAK FLAT RD	HIDDEN VALLEY LAKE	0.228	R2XXX	Residential; Dupex; ; ;
400.00	141-701-080-000	19766 OAK FLAT RD	HIDDEN VALLEY LAKE	0.221	R2XXX	Residential; Dupex; ; ;
200.00	141-701-090-000	19778 OAK FLAT RD	HIDDEN VALLEY LAKE	0.225	R4XXX	Residential; Single family residence; ; ;
450.00	141-701-100-000	19790 OAK FLAT RD	HIDDEN VALLEY LAKE	0.264	R3XXX	Residential; Triplex or more; ; ;
400.00	141-702-010-000	19840 MOUNTAIN MEADOW SOI	HIDDEN VALLEY LAKE	0.313	R2XXX	Residential; Dupex; ; ;
200.00	141-702-020-000	19711 OAK FLAT RD	HIDDEN VALLEY LAKE	0.186	R4XXX	Residential; Single family residence; ; ;
160.00	141-702-030-000	19723 OAK FLAT RD	HIDDEN VALLEY LAKE	0.166	RVXXX	Residential; Vacant; ; ;
200.00	141-702-040-000	19735 OAK FLAT RD	HIDDEN VALLEY LAKE	0.196	R4XXX	Residential; Single family residence; ; ;
200.00	141-702-050-000	19747 OAK FLAT RD	HIDDEN VALLEY LAKE	0.197	R4XXX	Residential; Single family residence; ; ;
400.00	141-702-060-000	19759 OAK FLAT RD	HIDDEN VALLEY LAKE	0.204	R2XXX	Residential; Dupex; ; ;
200.00	141-702-070-000	19771 OAK FLAT RD	HIDDEN VALLEY LAKE	0.197	R4XXX	Residential; Single family residence; ; ;
400.00	141-702-080-000	19783 OAK FLAT RD	HIDDEN VALLEY LAKE	0.307	R2XXX	Residential; Dupex; ; ;
200.00	141-702-090-000	19845 MOUNTAIN MEADOW NO	HIDDEN VALLEY LAKE	0.252	R4XXX	Residential; Single family residence; ; ;
200.00	141-702-100-000	19851 MOUNTAIN MEADOW NO	HIDDEN VALLEY LAKE	0.231	R4XXX	Residential; Single family residence; ; ;
200.00	141-702-110-000	19857 MOUNTAIN MEADOW NO	HIDDEN VALLEY LAKE	0.225	R4XXX	Residential; Single family residence; ; ;
200.00	141-702-120-000	19863 MOUNTAIN MEADOW NO	HIDDEN VALLEY LAKE	0.236	R4XXM	Residential; Single family residence; ; ; Misc. Imps.
200.00	141-702-130-000	19869 MOUNTAIN MEADOW NO	HIDDEN VALLEY LAKE	0.229	R4XXX	Residential; Single family residence; ; ;
200.00	141-702-140-000	19875 MOUNTAIN MEADOW NO	HIDDEN VALLEY LAKE	0.219	R4XXX	Residential; Single family residence; ; ;
200.00	141-702-150-000	19881 MOUNTAIN MEADOW NO	HIDDEN VALLEY LAKE	0.227	R4XXX	Residential; Single family residence; ; ;
200.00	141-702-160-000	19887 MOUNTAIN MEADOW NO	HIDDEN VALLEY LAKE	0.24	R4XXX	Residential; Single family residence; ; ;
200.00	141-702-170-000	19893 MOUNTAIN MEADOW NO	HIDDEN VALLEY LAKE	0.211	R4XXX	Residential; Single family residence; ; ;
200.00	141-702-180-000	19846 MOUNTAIN MEADOW SOI	HIDDEN VALLEY LAKE	0.254	R4XXX	Residential; Single family residence; ; ;
200.00	141-702-190-000	19852 MOUNTAIN MEADOW SOI	HIDDEN VALLEY LAKE	0.254	RVXXX	Residential; Vacant; ; ;

## REPORT OF REAL PROPERTY SUBJECT TO SPECIAL TAX TO BE COLLECTED ON 2019-2020 COUNTY TAX ROLL

PROPOSED LEVY	APN	ADDRESS	CITY	PARCEL ACRE	USE DESCR CODE	USE DESCRIPTION
200.00	141-702-200-000	19740 BEAR VALLEY RD	HIDDEN VALLEY LAKE	0.216	R4XXX	Residential; Single family residence; ; ;
200.00	141-702-210-000	19752 BEAR VALLEY RD	HIDDEN VALLEY LAKE	0.196	R4XXX	Residential; Single family residence; ; ;
160.00	141-702-220-000	19764 BEAR VALLEY RD	HIDDEN VALLEY LAKE	0.178	RVXXX	Residential; Vacant; ; ;
200.00	141-702-230-000	19776 BEAR VALLEY RD	HIDDEN VALLEY LAKE	0.244	R4XXX	Residential; Single family residence; ; ;
200.00	141-702-240-000	19788 BEAR VALLEY RD	HIDDEN VALLEY LAKE	0.273	R4XXX	Residential; Single family residence; ; ;
200.00	141-702-250-000	19800 BEAR VALLEY RD	HIDDEN VALLEY LAKE	0.222	R4XXX	Residential; Single family residence; ; ;
200.00	141-702-260-000	19812 BEAR VALLEY RD	HIDDEN VALLEY LAKE	0.268	R4XXM	Residential; Single family residence; ; ; Misc. Imps.
200.00	141-702-270-000	19824 BEAR VALLEY RD	HIDDEN VALLEY LAKE	0.235	R4XXX	Residential; Single family residence; ; ;
200.00	141-702-280-000	19836 BEAR VALLEY RD	HIDDEN VALLEY LAKE	0.233	R4XXX	Residential; Single family residence; ; ;
200.00	141-702-290-000	19848 BEAR VALLEY RD	HIDDEN VALLEY LAKE	0.213	R4XXX	Residential; Single family residence; ; ;
200.00	141-702-300-000	19860 BEAR VALLEY RD	HIDDEN VALLEY LAKE	0.228	R4XXX	Residential; Single family residence; ; ;
160.00	141-702-310-000	19872 BEAR VALLEY RD	HIDDEN VALLEY LAKE	0.222	RVXXX	Residential; Vacant; ; ;
200.00	141-702-320-000	19884 BEAR VALLEY RD	HIDDEN VALLEY LAKE	0.221	R4XXX	Residential; Single family residence; ; ;
200.00	141-702-330-000	19896 BEAR VALLEY RD	HIDDEN VALLEY LAKE	0.263	R4XXX	Residential; Single family residence; ; ;
200.00	141-703-040-000	19854 MOUNTAIN MEADOW NO HIDDEN VALLEY LAKE		0.22	R4XXX	Residential; Single family residence; ; ;
200.00	141-703-070-000	19872 MOUNTAIN MEADOW NO HIDDEN VALLEY LAKE		0.226	R4XXX	Residential; Single family residence; ; ;
200.00	141-703-080-000	19878 MOUNTAIN MEADOW NO HIDDEN VALLEY LAKE		0.223	R4XXX	Residential; Single family residence; ; ;
200.00	141-703-090-000	19884 MOUNTAIN MEADOW NO HIDDEN VALLEY LAKE		0.22	R4XXX	Residential; Single family residence; ; ;
200.00	141-703-100-000	19890 MOUNTAIN MEADOW NO HIDDEN VALLEY LAKE		0.284	R4XXX	Residential; Single family residence; ; ;
200.00	141-703-110-000	19896 MOUNTAIN MEADOW NO HIDDEN VALLEY LAKE		0.352	R4XXX	Residential; Single family residence; ; ;
200.00	141-703-120-000	19860 MOUNTAIN MEADOW NO HIDDEN VALLEY LAKE		0.446	R4XXX	Residential; Single family residence; ; ;
200.00	141-703-130-000	19848 MOUNTAIN MEADOW NO HIDDEN VALLEY LAKE		0.443	R4XXM	Residential; Single family residence; ; ; Misc. Imps.
200.00	141-711-010-000	19902 MOUNTAIN MEADOW NO HIDDEN VALLEY LAKE		0.491	R4XXX	Residential; Single family residence; ; ;
200.00	141-711-020-000	19908 MOUNTAIN MEADOW NO HIDDEN VALLEY LAKE		0.568	R4XXX	Residential; Single family residence; ; ;
160.00	141-711-030-000	19914 MOUNTAIN MEADOW NO HIDDEN VALLEY LAKE		0.639	RVXXX	Residential; Vacant; ; ;
160.00	141-711-040-000	19920 MOUNTAIN MEADOW NO HIDDEN VALLEY LAKE		0.693	RVXXX	Residential; Vacant; ; ;
200.00	141-711-050-000	19926 MOUNTAIN MEADOW NO HIDDEN VALLEY LAKE		0.624	R4XXX	Residential; Single family residence; ; ;
200.00	141-711-060-000	19932 MOUNTAIN MEADOW NO HIDDEN VALLEY LAKE		0.58	R4XXX	Residential; Single family residence; ; ;
200.00	141-711-070-000	19938 MOUNTAIN MEADOW NO HIDDEN VALLEY LAKE		0.594	R4XXX	Residential; Single family residence; ; ;
200.00	141-711-080-000	19944 MOUNTAIN MEADOW NO HIDDEN VALLEY LAKE		0.547	R4XXX	Residential; Single family residence; ; ;
160.00	141-711-090-000	19950 MOUNTAIN MEADOW NO HIDDEN VALLEY LAKE		0.643	RVXXX	Residential; Vacant; ; ;
200.00	141-711-100-000	18873 TIMBER POINT RD	HIDDEN VALLEY LAKE	1.243	R4XXX	Residential; Single family residence; ; ;
200.00	141-711-110-000	18849 TIMBER POINT RD	HIDDEN VALLEY LAKE	0.89	R4XXX	Residential; Single family residence; ; ;
160.00	141-711-120-000	18825 TIMBER POINT RD	HIDDEN VALLEY LAKE	0.407	RVXXX	Residential; Vacant; ; ;
200.00	141-712-010-000	18820 TIMBER POINT RD	HIDDEN VALLEY LAKE	0.308	R4XXX	Residential; Single family residence; ; ;
200.00	141-712-020-000	18848 TIMBER POINT RD	HIDDEN VALLEY LAKE	0.344	R4XXM	Residential; Single family residence; ; ; Misc. Imps.

## REPORT OF REAL PROPERTY SUBJECT TO SPECIAL TAX TO BE COLLECTED ON 2019-2020 COUNTY TAX ROLL

PROPOSED LEVY	APN	ADDRESS	CITY	PARCEL ACRE	USE DESCR CODE	USE DESCRIPTION
160.00	141-712-030-000	18876 TIMBER POINT RD	HIDDEN VALLEY LAKE	0.4	RVXXX	Residential; Vacant; ; ;
160.00	141-712-040-000	18904 TIMBER POINT RD	HIDDEN VALLEY LAKE	0.362	RVXXX	Residential; Vacant; ; ;
160.00	141-712-050-000	18932 TIMBER POINT RD	HIDDEN VALLEY LAKE	0.34	RVXXX	Residential; Vacant; ; ;
200.00	141-713-010-000	19899 MOUNTAIN MEADOW NO HIDDEN VALLEY LAKE		0.209	R4XXX	Residential; Single family residence; ; ;
200.00	141-713-020-000	19905 MOUNTAIN MEADOW NO HIDDEN VALLEY LAKE		0.19	R4XXX	Residential; Single family residence; ; ;
200.00	141-713-030-000	19911 MOUNTAIN MEADOW NO HIDDEN VALLEY LAKE		0.2	R4XXX	Residential; Single family residence; ; ;
160.00	141-713-040-000	19917 MOUNTAIN MEADOW NO HIDDEN VALLEY LAKE		0.199	RVXXX	Residential; Vacant; ; ;
200.00	141-713-050-000	19923 MOUNTAIN MEADOW NO HIDDEN VALLEY LAKE		0.195	R4XXX	Residential; Single family residence; ; ;
200.00	141-713-060-000	19929 MOUNTAIN MEADOW NO HIDDEN VALLEY LAKE		0.23	R4XXX	Residential; Single family residence; ; ;
200.00	141-713-070-000	19935 MOUNTAIN MEADOW NO HIDDEN VALLEY LAKE		0.188	R4XXX	Residential; Single family residence; ; ;
200.00	141-713-080-000	19941 MOUNTAIN MEADOW NO HIDDEN VALLEY LAKE		0.19	R4XXX	Residential; Single family residence; ; ;
200.00	141-713-090-000	19947 MOUNTAIN MEADOW NO HIDDEN VALLEY LAKE		0.194	R4XXX	Residential; Single family residence; ; ;
200.00	141-713-100-000	19908 BEAR VALLEY RD	HIDDEN VALLEY LAKE	0.248	R4XXX	Residential; Single family residence; ; ;
200.00	141-713-110-000	19920 BEAR VALLEY RD	HIDDEN VALLEY LAKE	0.239	R4XXX	Residential; Single family residence; ; ;
200.00	141-713-120-000	19932 BEAR VALLEY RD	HIDDEN VALLEY LAKE	0.205	R4XXX	Residential; Single family residence; ; ;
160.00	141-713-130-000	19944 BEAR VALLEY RD	HIDDEN VALLEY LAKE	0.205	RVXXX	Residential; Vacant; ; ;
160.00	141-713-140-000	19956 BEAR VALLEY RD	HIDDEN VALLEY LAKE	0.269	RVXXX	Residential; Vacant; ; ;
200.00	141-721-010-000	19815 MOUNTAIN MEADOW SOI HIDDEN VALLEY LAKE		0.224	RVXXX	Residential; Vacant; ; ;
200.00	141-721-020-000	19821 MOUNTAIN MEADOW SOI HIDDEN VALLEY LAKE		0.243	R4XXX	Residential; Single family residence; ; ;
160.00	141-721-030-000	19827 MOUNTAIN MEADOW SOI HIDDEN VALLEY LAKE		0.244	RVXXX	Residential; Vacant; ; ;
160.00	141-721-040-000	19833 MOUNTAIN MEADOW SOI HIDDEN VALLEY LAKE		0.22	RVXXX	Residential; Vacant; ; ;
200.00	141-721-050-000	19839 MOUNTAIN MEADOW SOI HIDDEN VALLEY LAKE		0.229	R4XXX	Residential; Single family residence; ; ;
200.00	141-721-060-000	19845 MOUNTAIN MEADOW SOI HIDDEN VALLEY LAKE		0.229	R4XXX	Residential; Single family residence; ; ;
200.00	141-721-070-000	19851 MOUNTAIN MEADOW SOI HIDDEN VALLEY LAKE		0.217	R4XXX	Residential; Single family residence; ; ;
200.00	141-721-080-000	19857 MOUNTAIN MEADOW SOI HIDDEN VALLEY LAKE		0.224	R4XXX	Residential; Single family residence; ; ;
200.00	141-721-090-000	19863 MOUNTAIN MEADOW SOI HIDDEN VALLEY LAKE		0.222	R4XXX	Residential; Single family residence; ; ;
200.00	141-721-100-000	19869 MOUNTAIN MEADOW SOI HIDDEN VALLEY LAKE		0.231	R4XXX	Residential; Single family residence; ; ;
200.00	141-721-110-000	19875 MOUNTAIN MEADOW SOI HIDDEN VALLEY LAKE		0.224	R4XXX	Residential; Single family residence; ; ;
200.00	141-721-120-000	19881 MOUNTAIN MEADOW SOI HIDDEN VALLEY LAKE		0.25	R4XXX	Residential; Single family residence; ; ;
200.00	141-721-130-000	19887 MOUNTAIN MEADOW SOI HIDDEN VALLEY LAKE		0.259	R4XXX	Residential; Single family residence; ; ;
200.00	141-721-140-000	19893 MOUNTAIN MEADOW SOI HIDDEN VALLEY LAKE		0.256	R4XXX	Residential; Single family residence; ; ;
200.00	141-721-150-000	19897 MOUNTAIN MEADOW SOI HIDDEN VALLEY LAKE		0.271	R4XXX	Residential; Single family residence; ; ;
200.00	141-721-160-000	19901 MOUNTAIN MEADOW SOI HIDDEN VALLEY LAKE		0.273	R4XXM	Residential; Single family residence; ; ; Misc. Imps.
200.00	141-721-170-000	19905 MOUNTAIN MEADOW SOI HIDDEN VALLEY LAKE		0.271	R4XXM	Residential; Single family residence; ; ; Misc. Imps.
200.00	141-721-180-000	19909 MOUNTAIN MEADOW SOI HIDDEN VALLEY LAKE		0.262	R4XXX	Residential; Single family residence; ; ;
200.00	141-721-190-000	19913 MOUNTAIN MEADOW SOI HIDDEN VALLEY LAKE		0.266	R4XXX	Residential; Single family residence; ; ;

## REPORT OF REAL PROPERTY SUBJECT TO SPECIAL TAX TO BE COLLECTED ON 2019-2020 COUNTY TAX ROLL

PROPOSED LEVY	APN	ADDRESS	CITY	PARCEL ACRE	USE DESCR CODE	USE DESCRIPTION
200.00	141-721-200-000	19917 MOUNTAIN MEADOW SOI	HIDDEN VALLEY LAKE	0.248	R4XXX	Residential; Single family residence; ; ;
200.00	141-722-010-000	19767 BEAR VALLEY RD	HIDDEN VALLEY LAKE	0.267	R4XXX	Residential; Single family residence; ; ;
200.00	141-722-020-000	19787 BEAR VALLEY RD	HIDDEN VALLEY LAKE	0.208	R4XXX	Residential; Single family residence; ; ;
160.00	141-722-030-000	19807 BEAR VALLEY RD	HIDDEN VALLEY LAKE	0.184	RVXXX	Residential; Vacant; ; ;
200.00	141-722-040-000	19817 BEAR VALLEY RD	HIDDEN VALLEY LAKE	0.191	R4XXX	Residential; Single family residence; ; ;
200.00	141-722-050-000	19827 BEAR VALLEY RD	HIDDEN VALLEY LAKE	0.194	RXXXM	Residential; ; ; ; Misc. Imps.
200.00	141-722-060-000	19837 BEAR VALLEY RD	HIDDEN VALLEY LAKE	0.203	R4XXX	Residential; Single family residence; ; ;
200.00	141-722-070-000	19847 BEAR VALLEY RD	HIDDEN VALLEY LAKE	0.197	R4XXX	Residential; Single family residence; ; ;
160.00	141-722-080-000	19857 BEAR VALLEY RD	HIDDEN VALLEY LAKE	0.198	RVXXX	Residential; Vacant; ; ;
160.00	141-722-090-000	19867 BEAR VALLEY RD	HIDDEN VALLEY LAKE	0.197	RVXXX	Residential; Vacant; ; ;
160.00	141-722-100-000	18905 MILL POND RD	HIDDEN VALLEY LAKE	0.241	RVXXX	Residential; Vacant; ; ;
160.00	141-722-110-000	18923 MILL POND RD	HIDDEN VALLEY LAKE	0.19	RVXXX	Residential; Vacant; ; ;
200.00	141-722-120-000	19864 MOUNTAIN MEADOW SOI	HIDDEN VALLEY LAKE	0.26	R4XXX	Residential; Single family residence; ; ;
200.00	141-722-130-000	19870 MOUNTAIN MEADOW SOI	HIDDEN VALLEY LAKE	0.23	R4XXX	Residential; Single family residence; ; ;
200.00	141-722-140-000	19876 MOUNTAIN MEADOW SOI	HIDDEN VALLEY LAKE	0.26	R4XXM	Residential; Single family residence; ; ; Misc. Imps.
200.00	141-722-150-000	19882 MOUNTAIN MEADOW SOI	HIDDEN VALLEY LAKE	0.229	R4XXX	Residential; Single family residence; ; ;
200.00	141-722-160-000	19888 MOUNTAIN MEADOW SOI	HIDDEN VALLEY LAKE	0.217	R4XXM	Residential; Single family residence; ; ; Misc. Imps.
200.00	141-722-170-000	19894 MOUNTAIN MEADOW SOI	HIDDEN VALLEY LAKE	0.229	R4XXX	Residential; Single family residence; ; ;
200.00	141-722-180-000	19900 MOUNTAIN MEADOW SOI	HIDDEN VALLEY LAKE	0.214	R4XXX	Residential; Single family residence; ; ;
200.00	141-722-190-000	19906 MOUNTAIN MEADOW SOI	HIDDEN VALLEY LAKE	0.213	R4XXX	Residential; Single family residence; ; ;
160.00	141-722-200-000	19912 MOUNTAIN MEADOW SOI	HIDDEN VALLEY LAKE	0.209	RVXXX	Residential; Vacant; ; ;
200.00	141-722-210-000	19918 MOUNTAIN MEADOW SOI	HIDDEN VALLEY LAKE	0.208	R4XXX	Residential; Single family residence; ; ;
200.00	141-722-220-000	19924 MOUNTAIN MEADOW SOI	HIDDEN VALLEY LAKE	0.172	R4XXX	Residential; Single family residence; ; ;
160.00	141-722-230-000	18941 MILL POND RD	HIDDEN VALLEY LAKE	0.2	RVXXX	Residential; Vacant; ; ;
160.00	141-731-010-000	18910 MILL POND RD	HIDDEN VALLEY LAKE	0.187	RVXXX	Residential; Vacant; ; ;
200.00	141-731-020-000	19937 BEAR VALLEY RD	HIDDEN VALLEY LAKE	0.209	RVXXX	Residential; Vacant; ; ;
200.00	141-731-030-000	19957 BEAR VALLEY RD	HIDDEN VALLEY LAKE	0.216	R4XXX	Residential; Single family residence; ; ;
160.00	141-731-040-000	19968 BEAR VALLEY RD	HIDDEN VALLEY LAKE	0.272	RVXXX	Residential; Vacant; ; ;
200.00	141-731-050-000	18928 MILL POND RD	HIDDEN VALLEY LAKE	0.168	R4XXX	Residential; Single family residence; ; ;
160.00	141-731-060-000	18946 MILL POND RD	HIDDEN VALLEY LAKE	0.247	RVXXX	Residential; Vacant; ; ;
200.00	141-731-070-000	19942 MOUNTAIN MEADOW SOI	HIDDEN VALLEY LAKE	0.195	R4XXX	Residential; Single family residence; ; ;
160.00	141-731-080-000	19948 MOUNTAIN MEADOW SOI	HIDDEN VALLEY LAKE	0.199	RVXXX	Residential; Vacant; ; ;
160.00	141-731-090-000	19954 MOUNTAIN MEADOW SOI	HIDDEN VALLEY LAKE	0.202	RVXXX	Residential; Vacant; ; ;
200.00	141-731-100-000	19960 MOUNTAIN MEADOW SOI	HIDDEN VALLEY LAKE	0.192	R4XXX	Residential; Single family residence; ; ;
200.00	141-731-110-000	19966 MOUNTAIN MEADOW SOI	HIDDEN VALLEY LAKE	0.214	R4XXX	Residential; Single family residence; ; ;
200.00	141-731-120-000	19972 MOUNTAIN MEADOW SOI	HIDDEN VALLEY LAKE	0.206	R4XXX	Residential; Single family residence; ; ;

## REPORT OF REAL PROPERTY SUBJECT TO SPECIAL TAX TO BE COLLECTED ON 2019-2020 COUNTY TAX ROLL

PROPOSED LEVY	APN	ADDRESS	CITY	PARCEL ACRE	USE DESCR CODE	USE DESCRIPTION
200.00	141-731-130-000	19959 MOUNTAIN MEADOW SOI	HIDDEN VALLEY LAKE	0.203	R4XXX	Residential; Single family residence; ; ;
160.00	141-731-140-000	19953 MOUNTAIN MEADOW SOI	HIDDEN VALLEY LAKE	0.208	RVXXX	Residential; Vacant; ; ;
160.00	141-732-050-000	20115 GOLD FLAT CT	HIDDEN VALLEY LAKE	0.282	RXXXM	Residential; ; ; ; Misc. Imps.
200.00	141-732-060-000	20131 GOLD FLAT CT	HIDDEN VALLEY LAKE	0.254	R4XXX	Residential; Single family residence; ; ;
200.00	141-732-100-000	20190 GOLD FLAT CT	HIDDEN VALLEY LAKE	0.312	R4XXX	Residential; Single family residence; ; ;
200.00	141-732-110-000	20174 GOLD FLAT CT	HIDDEN VALLEY LAKE	0.4	R4XXXM	Residential; Single family residence; ; ; Misc. Imps.
200.00	141-732-120-000	20158 GOLD FLAT CT	HIDDEN VALLEY LAKE	0.296	R4XXX	Residential; Single family residence; ; ;
160.00	141-732-130-000	20142 GOLD FLAT CT	HIDDEN VALLEY LAKE	0.294	RVXXX	Residential; Vacant; ; ;
200.00	141-732-140-000	20126 GOLD FLAT CT	HIDDEN VALLEY LAKE	0.305	R4XXX	Residential; Single family residence; ; ;
200.00	141-732-150-000	20110 GOLD FLAT CT	HIDDEN VALLEY LAKE	0.331	R4XXX	Residential; Single family residence; ; ;
170.00	141-732-160-000	19962 MOUNTAIN MEADOW SOI	HIDDEN VALLEY LAKE	1.1	RVXXX	Residential; Vacant; ; ;
160.00	141-732-170-000	19956 MOUNTAIN MEADOW SOI	HIDDEN VALLEY LAKE	0.735	RVXXX	Residential; Vacant; ; ;
200.00	141-732-180-000	18897 TIMBER POINT RD	HIDDEN VALLEY LAKE	1.262	R4XXX	Residential; Single family residence; ; ;
200.00	141-732-190-000	18921 TIMBER POINT RD	HIDDEN VALLEY LAKE	0.923	R4XXXM	Residential; Single family residence; ; ; Misc. Imps.
200.00	141-732-200-000	18945 TIMBER POINT RD	HIDDEN VALLEY LAKE	1.037	R4XXX	Residential; Single family residence; ; ;
160.00	141-732-230-000	20179 GOLD FLAT CT	HIDDEN VALLEY LAKE	0.273	RVXXX	Residential; Vacant; ; ;
200.00	141-732-250-000	20163 GOLD FLAT CT	HIDDEN VALLEY LAKE	0.209	R4XXX	Residential; Single family residence; ; ;
160.00	141-732-280-000	20147 GOLD FLAT CT	HIDDEN VALLEY LAKE	0.201	RVXXX	Residential; Vacant; ; ;
160.00	142-021-010-000	17052 SPRUCE GROVE RD	HIDDEN VALLEY LAKE	0.41	RVXXX	Residential; Vacant; ; ;
170.00	142-021-020-000	17028 SPRUCE GROVE RD	HIDDEN VALLEY LAKE	1.289	RVXXX	Residential; Vacant; ; ;
200.00	142-021-030-000	16986 SPRUCE GROVE RD	HIDDEN VALLEY LAKE	1.474	R4XXX	Residential; Single family residence; ; ;
200.00	142-021-040-000	16954 SPRUCE GROVE RD	HIDDEN VALLEY LAKE	0.527	R4XXX	Residential; Single family residence; ; ;
200.00	142-021-050-000	16932 SPRUCE GROVE RD	HIDDEN VALLEY LAKE	0.464	R4XXX	Residential; Single family residence; ; ;
160.00	142-021-060-000	16634 ROUND HILL CT	HIDDEN VALLEY LAKE	0.471	RVXXX	Residential; Vacant; ; ;
200.00	142-021-070-000	16618 ROUND HILL CT	HIDDEN VALLEY LAKE	0.272	R4XXX	Residential; Single family residence; ; ;
160.00	142-021-080-000	16602 ROUND HILL CT	HIDDEN VALLEY LAKE	0.343	RVXXX	Residential; Vacant; ; ;
200.00	142-021-090-000	16635 ROUND HILL CT	HIDDEN VALLEY LAKE	0.741	R4XXX	Residential; Single family residence; ; ;
160.00	142-021-100-000	16619 ROUND HILL CT	HIDDEN VALLEY LAKE	0.863	RVXXX	Residential; Vacant; ; ;
160.00	142-021-110-000	16603 ROUND HILL CT	HIDDEN VALLEY LAKE	0.606	RVXXX	Residential; Vacant; ; ;
200.00	142-021-120-000	18057 NORTH SHORE DR	HIDDEN VALLEY LAKE	0.429	R4XXX	Residential; Single family residence; ; ;
200.00	142-021-130-000	18067 NORTH SHORE DR	HIDDEN VALLEY LAKE	0.358	R4XXX	Residential; Single family residence; ; ;
200.00	142-021-140-000	18077 NORTH SHORE DR	HIDDEN VALLEY LAKE	0.374	R4XXX	Residential; Single family residence; ; ;
200.00	142-031-010-000	18028 DEER HILL RD	HIDDEN VALLEY LAKE	0.365	R4XXX	Residential; Single family residence; ; ;
200.00	142-031-020-000	18042 DEER HILL RD	HIDDEN VALLEY LAKE	0.409	R4XXX	Residential; Single family residence; ; ;
200.00	142-031-030-000	18056 DEER HILL RD	HIDDEN VALLEY LAKE	0.559	R4XXXM	Residential; Single family residence; ; ; Misc. Imps.
160.00	142-031-040-000	16822 SPRUCE GROVE RD	HIDDEN VALLEY LAKE	0.655	RVXXX	Residential; Vacant; ; ;

## REPORT OF REAL PROPERTY SUBJECT TO SPECIAL TAX TO BE COLLECTED ON 2019-2020 COUNTY TAX ROLL

PROPOSED LEVY	APN	ADDRESS	CITY	PARCEL ACRE	USE DESCR CODE	USE DESCRIPTION
160.00	142-031-050-000	16801 SPRUCE GROVE RD	HIDDEN VALLEY LAKE	0.542	RVXXX	Residential; Vacant; ; ;
160.00	142-031-060-000	16789 SPRUCE GROVE RD	HIDDEN VALLEY LAKE	0.521	RXXXM	Residential; ; ; ; Misc. Imps.
200.00	142-031-070-000	16767 SPRUCE GROVE RD	HIDDEN VALLEY LAKE	0.528	R4XXM	Residential; Single family residence; ; ; Misc. Imps.
200.00	142-031-080-000	16745 SPRUCE GROVE RD	HIDDEN VALLEY LAKE	0.554	R4XXX	Residential; Single family residence; ; ;
200.00	142-031-090-000	16723 SPRUCE GROVE RD	HIDDEN VALLEY LAKE	0.42	R4XXX	Residential; Single family residence; ; ;
200.00	142-031-100-000	16701 SPRUCE GROVE RD	HIDDEN VALLEY LAKE	0.408	R9XXT	Residential; Trailer site with imp.; ; ; Trailer on site
200.00	142-032-010-000	18035 DEER HILL RD	HIDDEN VALLEY LAKE	0.631	R4XXX	Residential; Single family residence; ; ;
200.00	142-032-020-000	18049 DEER HILL RD	HIDDEN VALLEY LAKE	0.749	R4XXX	Residential; Single family residence; ; ;
160.00	142-033-010-000	18098 DEER HILL RD	HIDDEN VALLEY LAKE	0.328	RVXXX	Residential; Vacant; ; ;
200.00	142-033-020-000	18112 DEER HILL RD	HIDDEN VALLEY LAKE	0.297	R4XXX	Residential; Single family residence; ; ;
200.00	142-033-030-000	18126 DEER HILL RD	HIDDEN VALLEY LAKE	0.309	R4XXX	Residential; Single family residence; ; ;
200.00	142-033-040-000	18140 DEER HILL RD	HIDDEN VALLEY LAKE	0.309	R4XXX	Residential; Single family residence; ; ;
200.00	142-033-050-000	18154 DEER HILL RD	HIDDEN VALLEY LAKE	0.276	R4XXX	Residential; Single family residence; ; ;
200.00	142-033-060-000	18168 DEER HILL RD	HIDDEN VALLEY LAKE	0.273	R4XXX	Residential; Single family residence; ; ;
200.00	142-033-070-000	18182 DEER HILL RD	HIDDEN VALLEY LAKE	0.288	R4XXX	Residential; Single family residence; ; ;
200.00	142-033-100-000	18224 DEER HILL RD	HIDDEN VALLEY LAKE	0.291	R4XXX	Residential; Single family residence; ; ;
200.00	142-033-110-000	18196 DEER HILL RD	HIDDEN VALLEY LAKE	0.555	R4XXX	Residential; Single family residence; ; ;
160.00	142-034-010-000	18077 DEER HILL RD	HIDDEN VALLEY LAKE	0.252	RVXXX	Residential; Vacant; ; ;
200.00	142-034-020-000	18091 DEER HILL RD	HIDDEN VALLEY LAKE	0.19	R4XXX	Residential; Single family residence; ; ;
160.00	142-034-030-000	18017 NORTH SHORE DR	HIDDEN VALLEY LAKE	0.267	RVXXX	Residential; Vacant; ; ;
200.00	142-034-040-000	18027 NORTH SHORE DR	HIDDEN VALLEY LAKE	0.362	R4XXX	Residential; Single family residence; ; ;
160.00	142-035-010-000	18119 DEER HILL RD	HIDDEN VALLEY LAKE	0.258	RVXXX	Residential; Vacant; ; ;
200.00	142-035-020-000	18133 DEER HILL RD	HIDDEN VALLEY LAKE	0.319	R4XXX	Residential; Single family residence; ; ;
200.00	142-035-030-000	18147 DEER HILL RD	HIDDEN VALLEY LAKE	0.226	R4XXX	Residential; Single family residence; ; ;
200.00	142-035-040-000	18161 DEER HILL RD	HIDDEN VALLEY LAKE	0.245	R4XXX	Residential; Single family residence; ; ;
160.00	142-035-050-000	18175 DEER HILL RD	HIDDEN VALLEY LAKE	0.255	RVXXX	Residential; Vacant; ; ;
160.00	142-035-060-000	18189 DEER HILL RD	HIDDEN VALLEY LAKE	0.248	RVXXX	Residential; Vacant; ; ;
200.00	142-035-070-000	18217 DEER HILL RD	HIDDEN VALLEY LAKE	0.341	R4XXX	Residential; Single family residence; ; ;
160.00	142-035-080-000	16705 HAWKS HILL RD	HIDDEN VALLEY LAKE	0.409	RVXXX	Residential; Vacant; ; ;
160.00	142-035-090-000	16717 HAWKS HILL RD	HIDDEN VALLEY LAKE	0.237	RVXXX	Residential; Vacant; ; ;
160.00	142-035-100-000	16729 HAWKS HILL RD	HIDDEN VALLEY LAKE	0.23	RVXXX	Residential; Vacant; ; ;
200.00	142-035-110-000	18054 NORTH SHORE DR	HIDDEN VALLEY LAKE	0.245	R4XXX	Residential; Single family residence; ; ;
200.00	142-035-120-000	18062 NORTH SHORE DR	HIDDEN VALLEY LAKE	0.206	R4XXX	Residential; Single family residence; ; ;
200.00	142-035-130-000	18070 NORTH SHORE DR	HIDDEN VALLEY LAKE	0.18	R4XXX	Residential; Single family residence; ; ;
200.00	142-035-140-000	18078 NORTH SHORE DR	HIDDEN VALLEY LAKE	0.189	R4XXX	Residential; Single family residence; ; ;
300.00	142-035-150-000	18086 NORTH SHORE DR	HIDDEN VALLEY LAKE	0.226	R4XXM	Residential; Single family residence; ; ; Misc. Imps.



## REPORT OF REAL PROPERTY SUBJECT TO SPECIAL TAX TO BE COLLECTED ON 2019-2020 COUNTY TAX ROLL

PROPOSED LEVY	APN	ADDRESS	CITY	PARCEL ACRE	USE DESCR CODE	USE DESCRIPTION
200.00	142-035-160-000	18094 NORTH SHORE DR	HIDDEN VALLEY LAKE	0.245	R4XXX	Residential; Single family residence; ; ;
200.00	142-035-170-000	18102 NORTH SHORE DR	HIDDEN VALLEY LAKE	0.241	R4XXX	Residential; Single family residence; ; ;
200.00	142-035-180-000	18110 NORTH SHORE DR	HIDDEN VALLEY LAKE	0.238	R4XXX	Residential; Single family residence; ; ;
200.00	142-051-010-000	18120 NORTH SHORE DR	HIDDEN VALLEY LAKE	0.23	R4XXX	Residential; Single family residence; ; ;
200.00	142-051-020-000	18130 NORTH SHORE DR	HIDDEN VALLEY LAKE	0.225	R4XXX	Residential; Single family residence; ; ;
200.00	142-051-030-000	18220 BRIARWOOD RD	HIDDEN VALLEY LAKE	0.302	R4XXX	Residential; Single family residence; ; ;
200.00	142-051-040-000	18240 BRIARWOOD RD	HIDDEN VALLEY LAKE	0.244	R4XXX	Residential; Single family residence; ; ;
200.00	142-051-050-000	18260 BRIARWOOD RD	HIDDEN VALLEY LAKE	0.229	R4XXX	Residential; Single family residence; ; ;
200.00	142-051-060-000	16745 HAWKS HILL RD	HIDDEN VALLEY LAKE	0.323	R4XXX	Residential; Single family residence; ; ;
200.00	142-052-010-000	16746 HAWKS HILL RD	HIDDEN VALLEY LAKE	0.195	R4XXX	Residential; Single family residence; ; ;
160.00	142-052-020-000	16758 HAWKS HILL RD	HIDDEN VALLEY LAKE	0.192	RVXXX	Residential; Vacant; ; ;
200.00	142-052-030-000	16770 HAWKS HILL RD	HIDDEN VALLEY LAKE	0.218	R4XXX	Residential; Single family residence; ; ;
200.00	142-052-040-000	16782 HAWKS HILL RD	HIDDEN VALLEY LAKE	0.255	R4XXX	Residential; Single family residence; ; ;
200.00	142-052-050-000	16794 HAWKS HILL RD	HIDDEN VALLEY LAKE	0.226	R4XXX	Residential; Single family residence; ; ;
200.00	142-052-060-000	16806 HAWKS HILL RD	HIDDEN VALLEY LAKE	0.235	R4XXX	Residential; Single family residence; ; ;
200.00	142-052-070-000	16818 HAWKS HILL RD	HIDDEN VALLEY LAKE	0.257	R4XXX	Residential; Single family residence; ; ;
200.00	142-053-010-000	18275 BRIARWOOD RD	HIDDEN VALLEY LAKE	0.251	R4XXX	Residential; Single family residence; ; ;
200.00	142-053-020-000	16765 HAWKS HILL RD	HIDDEN VALLEY LAKE	0.222	R4XXX	Residential; Single family residence; ; ;
200.00	142-053-030-000	16777 HAWKS HILL RD	HIDDEN VALLEY LAKE	0.217	R9XXT	Residential; Trailer site with imps. ; ; ; Trailer on site
200.00	142-053-040-000	16789 HAWKS HILL RD	HIDDEN VALLEY LAKE	0.244	R4XXX	Residential; Single family residence; ; ;
200.00	142-053-050-000	16801 HAWKS HILL RD	HIDDEN VALLEY LAKE	0.311	R4XXX	Residential; Single family residence; ; ;
160.00	142-053-060-000	16813 HAWKS HILL RD	HIDDEN VALLEY LAKE	0.199	RVXXX	Residential; Vacant; ; ;
200.00	142-053-070-000	16825 HAWKS HILL RD	HIDDEN VALLEY LAKE	0.201	R4XXM	Residential; Single family residence; ; ; Misc. Imps.
160.00	142-053-080-000	18235 BRIARWOOD RD	HIDDEN VALLEY LAKE	0.248	RVXXX	Residential; Vacant; ; ;
200.00	142-053-090-000	18190 NORTH SHORE DR	HIDDEN VALLEY LAKE	0.244	R4XXX	Residential; Single family residence; ; ;
200.00	142-053-100-000	18198 NORTH SHORE DR	HIDDEN VALLEY LAKE	0.257	R4XXX	Residential; Single family residence; ; ;
200.00	142-053-110-000	18206 NORTH SHORE DR	HIDDEN VALLEY LAKE	0.265	R4XXM	Residential; Single family residence; ; ; Misc. Imps.
160.00	142-053-120-000	18214 NORTH SHORE DR	HIDDEN VALLEY LAKE	0.25	RVXXX	Residential; Vacant; ; ;
200.00	142-053-130-000	18222 NORTH SHORE DR	HIDDEN VALLEY LAKE	0.258	R4XXX	Residential; Single family residence; ; ;
200.00	142-053-140-000	18230 NORTH SHORE DR	HIDDEN VALLEY LAKE	0.237	R4XXX	Residential; Single family residence; ; ;
160.00	142-053-150-000	18238 NORTH SHORE DR	HIDDEN VALLEY LAKE	0.226	RVXXX	Residential; Vacant; ; ;
200.00	142-053-160-000	18246 NORTH SHORE DR	HIDDEN VALLEY LAKE	0.234	R4XXX	Residential; Single family residence; ; ;
200.00	142-054-010-000	18087 NORTH SHORE DR	HIDDEN VALLEY LAKE	0.399	R4XXX	Residential; Single family residence; ; ;
200.00	142-054-020-000	18097 NORTH SHORE DR	HIDDEN VALLEY LAKE	0.403	R4XXX	Residential; Single family residence; ; ;
200.00	142-054-030-000	18107 NORTH SHORE DR	HIDDEN VALLEY LAKE	0.399	R4XXX	Residential; Single family residence; ; ;
200.00	142-054-040-000	18117 NORTH SHORE DR	HIDDEN VALLEY LAKE	0.426	R4XXX	Residential; Single family residence; ; ;

## REPORT OF REAL PROPERTY SUBJECT TO SPECIAL TAX TO BE COLLECTED ON 2019-2020 COUNTY TAX ROLL

PROPOSED LEVY	APN	ADDRESS	CITY	PARCEL ACRE	USE DESCR CODE	USE DESCRIPTION
200.00	142-054-050-000	18127 NORTH SHORE DR	HIDDEN VALLEY LAKE	0.393	R4XXX	Residential; Single family residence; ; ;
160.00	142-054-060-000	18137 NORTH SHORE DR	HIDDEN VALLEY LAKE	0.398	RVXXX	Residential; Vacant; ; ;
200.00	142-054-070-000	18147 NORTH SHORE DR	HIDDEN VALLEY LAKE	0.395	R4XXX	Residential; Single family residence; ; ;
160.00	142-054-080-000	18157 NORTH SHORE DR	HIDDEN VALLEY LAKE	0.394	RVXXX	Residential; Vacant; ; ;
200.00	142-054-090-000	18167 NORTH SHORE DR	HIDDEN VALLEY LAKE	0.39	R4XXX	Residential; Single family residence; ; ;
200.00	142-054-100-000	18177 NORTH SHORE DR	HIDDEN VALLEY LAKE	0.394	R4XXX	Residential; Single family residence; ; ;
200.00	142-054-110-000	18187 NORTH SHORE DR	HIDDEN VALLEY LAKE	0.467	R4XXX	Residential; Single family residence; ; ;
200.00	142-054-120-000	18197 NORTH SHORE DR	HIDDEN VALLEY LAKE	0.735	R4XXX	Residential; Single family residence; ; ;
160.00	142-054-130-000	18207 NORTH SHORE DR	HIDDEN VALLEY LAKE	0.606	RVXXX	Residential; Vacant; ; ;
160.00	142-054-140-000	18217 NORTH SHORE DR	HIDDEN VALLEY LAKE	0.607	RVXXX	Residential; Vacant; ; ;
160.00	142-054-150-000	18227 NORTH SHORE DR	HIDDEN VALLEY LAKE	0.559	RVXXX	Residential; Vacant; ; ;
200.00	142-054-160-000	18237 NORTH SHORE DR	HIDDEN VALLEY LAKE	0.504	R4XXX	Residential; Single family residence; ; ;
200.00	142-054-170-000	18247 NORTH SHORE DR	HIDDEN VALLEY LAKE	0.531	R4XXX	Residential; Single family residence; ; ;
200.00	142-054-180-000	18257 NORTH SHORE DR	HIDDEN VALLEY LAKE	0.516	R4XXX	Residential; Single family residence; ; ;
200.00	142-063-020-000	18405 PARK POINT CT	HIDDEN VALLEY LAKE	0.284	R4XXX	Residential; Single family residence; ; ;
200.00	142-063-030-000	18413 PARK POINT CT	HIDDEN VALLEY LAKE	0.193	R4XXX	Residential; Single family residence; ; ;
200.00	142-063-040-000	17689 GREENRIDGE RD	HIDDEN VALLEY LAKE	0.221	R4XXX	Residential; Single family residence; ; ;
200.00	142-063-050-000	17701 GREENRIDGE RD	HIDDEN VALLEY LAKE	0.234	R4XXX	Residential; Single family residence; ; ;
160.00	142-063-060-000	17713 GREENRIDGE RD	HIDDEN VALLEY LAKE	0.233	RVXXX	Residential; Vacant; ; ;
200.00	142-071-010-000	18336 DEER HILL RD	HIDDEN VALLEY LAKE	0.278	R4XXX	Residential; Single family residence; ; ;
200.00	142-071-020-000	18350 DEER HILL RD	HIDDEN VALLEY LAKE	0.264	R4XXX	Residential; Single family residence; ; ;
200.00	142-071-030-000	18364 DEER HILL RD	HIDDEN VALLEY LAKE	0.327	R9XXT	Residential; Trailer site with imp.; ; ; Trailer on site
200.00	142-071-040-000	18378 DEER HILL RD	HIDDEN VALLEY LAKE	0.327	R4XXX	Residential; Single family residence; ; ;
200.00	142-071-050-000	18392 DEER HILL RD	HIDDEN VALLEY LAKE	0.312	R9XXT	Residential; Trailer site with imp.; ; ; Trailer on site
160.00	142-072-010-000	18329 DEER HILL RD	HIDDEN VALLEY LAKE	0.212	RVXXX	Residential; Vacant; ; ;
200.00	142-072-020-000	18343 DEER HILL RD	HIDDEN VALLEY LAKE	0.195	R9XXT	Residential; Trailer site with imp.; ; ; Trailer on site
200.00	142-072-030-000	18357 DEER HILL RD	HIDDEN VALLEY LAKE	0.185	R4XXX	Residential; Single family residence; ; ;
200.00	142-072-040-000	18371 DEER HILL RD	HIDDEN VALLEY LAKE	0.183	R4XXX	Residential; Single family residence; ; ;
160.00	142-072-050-000	18385 DEER HILL RD	HIDDEN VALLEY LAKE	0.175	RVXXX	Residential; Vacant; ; ;
160.00	142-072-060-000	18399 DEER HILL RD	HIDDEN VALLEY LAKE	0.181	RVXXX	Residential; Vacant; ; ;
200.00	142-072-070-000	18413 DEER HILL RD	HIDDEN VALLEY LAKE	0.186	R4XXX	Residential; Single family residence; ; ;
200.00	142-072-080-000	18427 DEER HILL RD	HIDDEN VALLEY LAKE	0.18	R4XXX	Residential; Single family residence; ; ;
200.00	142-072-090-000	18488 KENTWOOD PL	HIDDEN VALLEY LAKE	0.195	R4XXX	Residential; Single family residence; ; ;
200.00	142-072-100-000	18480 KENTWOOD PL	HIDDEN VALLEY LAKE	0.201	R4XXX	Residential; Single family residence; ; ;
200.00	142-072-110-000	18472 KENTWOOD PL	HIDDEN VALLEY LAKE	0.187	R4XXX	Residential; Single family residence; ; ;
200.00	142-072-120-000	18464 KENTWOOD PL	HIDDEN VALLEY LAKE	0.188	R4XXX	Residential; Single family residence; ; ;

## REPORT OF REAL PROPERTY SUBJECT TO SPECIAL TAX TO BE COLLECTED ON 2019-2020 COUNTY TAX ROLL

PROPOSED LEVY	APN	ADDRESS	CITY	PARCEL ACRE	USE DESCR CODE	USE DESCRIPTION
200.00	142-072-150-000	18440 KENTWOOD PL	HIDDEN VALLEY LAKE	0.19	R4XXX	Residential; Single family residence; ; ;
200.00	142-072-160-000	18432 KENTWOOD PL	HIDDEN VALLEY LAKE	0.199	R4XXX	Residential; Single family residence; ; ;
200.00	142-072-170-000	18448 KENTWOOD PL	HIDDEN VALLEY LAKE	0.372	R4XXX	Residential; Single family residence; ; ;
200.00	142-073-010-000	18451 KENTWOOD PL	HIDDEN VALLEY LAKE	0.231	R4XXX	Residential; Single family residence; ; ;
200.00	142-073-020-000	18459 KENTWOOD PL	HIDDEN VALLEY LAKE	0.272	R4XXX	Residential; Single family residence; ; ;
200.00	142-073-030-000	18467 KENTWOOD PL	HIDDEN VALLEY LAKE	0.227	R4XXX	Residential; Single family residence; ; ;
160.00	142-073-040-000	18475 KENTWOOD PL	HIDDEN VALLEY LAKE	0.236	RVXXX	Residential; Vacant; ; ;
200.00	142-073-050-000	18483 KENTWOOD PL	HIDDEN VALLEY LAKE	0.21	R4XXX	Residential; Single family residence; ; ;
200.00	142-073-060-000	18491 KENTWOOD PL	HIDDEN VALLEY LAKE	0.21	R4XXX	Residential; Single family residence; ; ;
200.00	142-073-070-000	18490 PARK POINT CT	HIDDEN VALLEY LAKE	0.189	R4XXX	Residential; Single family residence; ; ;
200.00	142-073-080-000	18480 PARK POINT CT	HIDDEN VALLEY LAKE	0.176	R4XXX	Residential; Single family residence; ; ;
200.00	142-073-090-000	18470 PARK POINT CT	HIDDEN VALLEY LAKE	0.188	R4XXX	Residential; Single family residence; ; ;
160.00	142-073-100-000	18460 PARK POINT CT	HIDDEN VALLEY LAKE	0.184	RVXXX	Residential; Vacant; ; ;
200.00	142-073-110-000	18450 PARK POINT CT	HIDDEN VALLEY LAKE	0.182	R4XXX	Residential; Single family residence; ; ;
160.00	142-073-120-000	18440 PARK POINT CT	HIDDEN VALLEY LAKE	0.187	RVXXX	Residential; Vacant; ; ;
200.00	142-073-130-000	16770 FOX GLEN RD	HIDDEN VALLEY LAKE	0.227	R4XXX	Residential; Single family residence; ; ;
200.00	142-073-140-000	16760 FOX GLEN RD	HIDDEN VALLEY LAKE	0.268	R4XXX	Residential; Single family residence; ; ;
200.00	142-074-010-000	18421 PARK POINT CT	HIDDEN VALLEY LAKE	0.251	R4XXX	Residential; Single family residence; ; ;
160.00	142-074-020-000	18429 PARK POINT CT	HIDDEN VALLEY LAKE	0.231	RVXXX	Residential; Vacant; ; ;
200.00	142-074-030-000	18437 PARK POINT CT	HIDDEN VALLEY LAKE	0.227	R4XXX	Residential; Single family residence; ; ;
200.00	142-074-040-000	18441 PARK POINT CT	HIDDEN VALLEY LAKE	0.227	R4XXX	Residential; Single family residence; ; ;
160.00	142-074-050-000	18449 PARK POINT CT	HIDDEN VALLEY LAKE	0.228	RVXXX	Residential; Vacant; ; ;
200.00	142-074-060-000	18457 PARK POINT CT	HIDDEN VALLEY LAKE	0.232	R4XXX	Residential; Single family residence; ; ;
200.00	142-074-070-000	18465 PARK POINT CT	HIDDEN VALLEY LAKE	0.23	R4XXX	Residential; Single family residence; ; ;
200.00	142-074-080-000	18473 PARK POINT CT	HIDDEN VALLEY LAKE	0.24	R4XXX	Residential; Single family residence; ; ;
200.00	142-074-090-000	18483 PARK POINT CT	HIDDEN VALLEY LAKE	0.35	R4XXX	Residential; Single family residence; ; ;
160.00	142-074-100-000	17581 GREENRIDGE RD	HIDDEN VALLEY LAKE	0.287	RVXXX	Residential; Vacant; ; ;
200.00	142-074-110-000	17593 GREENRIDGE RD	HIDDEN VALLEY LAKE	0.431	R4XXX	Residential; Single family residence; ; ;
200.00	142-074-120-000	17605 GREENRIDGE RD	HIDDEN VALLEY LAKE	0.241	R4XXM	Residential; Single family residence; ; ; Misc. Imps.
200.00	142-074-130-000	17617 GREENRIDGE RD	HIDDEN VALLEY LAKE	0.236	R4XXM	Residential; Single family residence; ; ; Misc. Imps.
200.00	142-074-140-000	17629 GREENRIDGE RD	HIDDEN VALLEY LAKE	0.233	R4XXX	Residential; Single family residence; ; ;
200.00	142-074-150-000	17641 GREENRIDGE RD	HIDDEN VALLEY LAKE	0.226	R4XXX	Residential; Single family residence; ; ;
200.00	142-074-160-000	17653 GREENRIDGE RD	HIDDEN VALLEY LAKE	0.224	R4XXX	Residential; Single family residence; ; ;
200.00	142-074-170-000	17665 GREENRIDGE RD	HIDDEN VALLEY LAKE	0.231	R4XXX	Residential; Single family residence; ; ;
200.00	142-074-180-000	17667 GREENRIDGE RD	HIDDEN VALLEY LAKE	0.244	R4XXM	Residential; Single family residence; ; ; Misc. Imps.
160.00	142-075-010-000	18427 KENTWOOD PL	HIDDEN VALLEY LAKE	0.185	RVXXX	Residential; Vacant; ; ;

## REPORT OF REAL PROPERTY SUBJECT TO SPECIAL TAX TO BE COLLECTED ON 2019-2020 COUNTY TAX ROLL

PROPOSED LEVY	APN	ADDRESS	CITY	PARCEL ACRE	USE DESCR CODE	USE DESCRIPTION
200.00	142-075-020-000	18435 KENTWOOD PL	HIDDEN VALLEY LAKE	0.243	R4XXX	Residential; Single family residence; ; ;
160.00	142-075-030-000	16755 FOX GLEN RD	HIDDEN VALLEY LAKE	0.238	RVXXX	Residential; Vacant; ; ;
200.00	142-075-040-000	16765 FOX GLEN RD	HIDDEN VALLEY LAKE	0.228	R4XXX	Residential; Single family residence; ; ;
200.00	142-075-050-000	18420 PARK POINT CT	HIDDEN VALLEY LAKE	0.215	R4XXX	Residential; Single family residence; ; ;
200.00	142-081-010-000	18406 DEER HILL RD	HIDDEN VALLEY LAKE	0.328	R4XXX	Residential; Single family residence; ; ;
200.00	142-081-020-000	18420 DEER HILL RD	HIDDEN VALLEY LAKE	0.32	R4XXM	Residential; Single family residence; ; ; Misc. Imps.
160.00	142-081-030-000	18434 DEER HILL RD	HIDDEN VALLEY LAKE	0.35	RVXXX	Residential; Vacant; ; ;
200.00	142-081-040-000	18448 DEER HILL RD	HIDDEN VALLEY LAKE	0.377	R4XXX	Residential; Single family residence; ; ;
200.00	142-081-050-000	18462 DEER HILL RD	HIDDEN VALLEY LAKE	0.353	R4XXX	Residential; Single family residence; ; ;
160.00	142-081-060-000	18476 DEER HILL RD	HIDDEN VALLEY LAKE	0.334	RVXXX	Residential; Vacant; ; ;
200.00	142-081-070-000	18490 DEER HILL RD	HIDDEN VALLEY LAKE	0.353	R4XXX	Residential; Single family residence; ; ;
160.00	142-081-080-000	18504 DEER HILL RD	HIDDEN VALLEY LAKE	0.34	RVXXX	Residential; Vacant; ; ;
200.00	142-081-090-000	18514 DEER HILL RD	HIDDEN VALLEY LAKE	0.337	R4XXX	Residential; Single family residence; ; ;
200.00	142-081-100-000	18524 DEER HILL RD	HIDDEN VALLEY LAKE	0.329	R4XXX	Residential; Single family residence; ; ;
200.00	142-081-110-000	18534 DEER HILL RD	HIDDEN VALLEY LAKE	0.343	R4XXX	Residential; Single family residence; ; ;
200.00	142-081-120-000	18544 DEER HILL RD	HIDDEN VALLEY LAKE	0.336	R4XXX	Residential; Single family residence; ; ;
200.00	142-081-130-000	18554 DEER HILL RD	HIDDEN VALLEY LAKE	0.335	R4XXX	Residential; Single family residence; ; ;
200.00	142-081-140-000	18564 DEER HILL RD	HIDDEN VALLEY LAKE	0.338	R4XXX	Residential; Single family residence; ; ;
160.00	142-081-150-000	18574 DEER HILL RD	HIDDEN VALLEY LAKE	0.306	RVXXX	Residential; Vacant; ; ;
200.00	142-081-160-000	18584 DEER HILL RD	HIDDEN VALLEY LAKE	0.313	R4XXX	Residential; Single family residence; ; ;
160.00	142-081-170-000	17533 GREENRIDGE RD	HIDDEN VALLEY LAKE	0.258	RVXXX	Residential; Vacant; ; ;
200.00	142-082-010-000	18441 DEER HILL RD	HIDDEN VALLEY LAKE	0.191	R4XXM	Residential; Single family residence; ; ; Misc. Imps.
160.00	142-082-020-000	18471 DEER HILL RD	HIDDEN VALLEY LAKE	0.22	RVXXX	Residential; Vacant; ; ;
200.00	142-082-030-000	18512 KENTWOOD PL	HIDDEN VALLEY LAKE	0.204	R4XXX	Residential; Single family residence; ; ;
200.00	142-082-040-000	18504 KENTWOOD PL	HIDDEN VALLEY LAKE	0.189	R4XXX	Residential; Single family residence; ; ;
160.00	142-082-050-000	18496 KENTWOOD PL	HIDDEN VALLEY LAKE	0.173	RVXXX	Residential; Vacant; ; ;
160.00	142-083-010-000	18499 KENTWOOD PL	HIDDEN VALLEY LAKE	0.321	RVXXX	Residential; Vacant; ; ;
200.00	142-083-020-000	18525 DEER HILL RD	HIDDEN VALLEY LAKE	0.307	R4XXX	Residential; Single family residence; ; ;
200.00	142-083-030-000	18510 PARK POINT CT	HIDDEN VALLEY LAKE	0.345	R4XXX	Residential; Single family residence; ; ;
200.00	142-083-040-000	18500 PARK POINT CT	HIDDEN VALLEY LAKE	0.234	R4XXX	Residential; Single family residence; ; ;
200.00	142-084-010-000	18493 PARK POINT CT	HIDDEN VALLEY LAKE	0.331	R4XXX	Residential; Single family residence; ; ;
200.00	142-084-020-000	18503 PARK POINT CT	HIDDEN VALLEY LAKE	0.289	R4XXX	Residential; Single family residence; ; ;
200.00	142-084-030-000	17557 GREENRIDGE RD	HIDDEN VALLEY LAKE	0.368	R4XXX	Residential; Single family residence; ; ;
200.00	142-084-040-000	17569 GREENRIDGE RD	HIDDEN VALLEY LAKE	0.246	R4XXX	Residential; Single family residence; ; ;
160.00	142-091-020-000	18254 NORTH SHORE DR	HIDDEN VALLEY LAKE	0.268	RVXXX	Residential; Vacant; ; ;
200.00	142-091-030-000	18262 NORTH SHORE DR	HIDDEN VALLEY LAKE	0.232	R4XXX	Residential; Single family residence; ; ;

## REPORT OF REAL PROPERTY SUBJECT TO SPECIAL TAX TO BE COLLECTED ON 2019-2020 COUNTY TAX ROLL

PROPOSED LEVY	APN	ADDRESS	CITY	PARCEL ACRE	USE DESCR CODE	USE DESCRIPTION
200.00	142-091-040-000	18270 NORTH SHORE DR	HIDDEN VALLEY LAKE	0.225	R4XXM	Residential; Single family residence; ; Misc. Imps.
200.00	142-091-050-000	18278 NORTH SHORE DR	HIDDEN VALLEY LAKE	0.229	R4XXX	Residential; Single family residence; ;
200.00	142-091-060-000	18286 NORTH SHORE DR	HIDDEN VALLEY LAKE	0.195	R4XXX	Residential; Single family residence; ;
200.00	142-091-070-000	18294 NORTH SHORE DR	HIDDEN VALLEY LAKE	0.23	R4XXX	Residential; Single family residence; ;
200.00	142-091-080-000	18302 NORTH SHORE DR	HIDDEN VALLEY LAKE	0.288	R4XXX	Residential; Single family residence; ;
200.00	142-092-010-000	17742 GREENRIDGE RD	HIDDEN VALLEY LAKE	0.235	R4XXX	Residential; Single family residence; ;
200.00	142-092-020-000	17754 GREENRIDGE RD	HIDDEN VALLEY LAKE	0.25	R4XXX	Residential; Single family residence; ;
200.00	142-092-030-000	17766 GREENRIDGE RD	HIDDEN VALLEY LAKE	0.364	R4XXX	Residential; Single family residence; ;
200.00	142-092-040-000	18350 NORTH SHORE DR	HIDDEN VALLEY LAKE	0.217	R4XXX	Residential; Single family residence; ;
200.00	142-092-050-000	18360 NORTH SHORE DR	HIDDEN VALLEY LAKE	0.193	R4XXX	Residential; Single family residence; ;
200.00	142-092-060-000	18370 NORTH SHORE DR	HIDDEN VALLEY LAKE	0.186	R4XXX	Residential; Single family residence; ;
200.00	142-092-070-000	18380 NORTH SHORE DR	HIDDEN VALLEY LAKE	0.201	R4XXX	Residential; Single family residence; ;
200.00	142-092-080-000	18390 NORTH SHORE DR	HIDDEN VALLEY LAKE	0.292	R4XXM	Residential; Single family residence; ; Misc. Imps.
160.00	142-092-090-000	18400 NORTH SHORE DR	HIDDEN VALLEY LAKE	0.216	RVXXX	Residential; Vacant; ;
200.00	142-092-100-000	18410 NORTH SHORE DR	HIDDEN VALLEY LAKE	0.322	R4XXX	Residential; Single family residence; ;
160.00	142-092-110-000	18420 NORTH SHORE DR	HIDDEN VALLEY LAKE	0.436	RVXXX	Residential; Vacant; ;
200.00	142-092-120-000	18430 NORTH SHORE DR	HIDDEN VALLEY LAKE	0.405	R4XXX	Residential; Single family residence; ;
200.00	142-092-130-000	18440 NORTH SHORE DR	HIDDEN VALLEY LAKE	0.366	R4XXX	Residential; Single family residence; ;
200.00	142-092-140-000	18450 NORTH SHORE DR	HIDDEN VALLEY LAKE	0.572	R4XXX	Residential; Single family residence; ;
160.00	142-093-010-000	18267 NORTH SHORE DR	HIDDEN VALLEY LAKE	0.523	RVXXX	Residential; Vacant; ;
200.00	142-093-020-000	18277 NORTH SHORE DR	HIDDEN VALLEY LAKE	0.509	R4XXX	Residential; Single family residence; ;
160.00	142-093-030-000	18287 NORTH SHORE DR	HIDDEN VALLEY LAKE	0.478	RVXXX	Residential; Vacant; ;
200.00	142-093-040-000	18297 NORTH SHORE DR	HIDDEN VALLEY LAKE	0.431	R4XXX	Residential; Single family residence; ;
200.00	142-093-050-000	18307 NORTH SHORE DR	HIDDEN VALLEY LAKE	0.382	R4XXX	Residential; Single family residence; ;
200.00	142-093-060-000	18317 NORTH SHORE DR	HIDDEN VALLEY LAKE	0.41	R4XXX	Residential; Single family residence; ;
160.00	142-093-070-000	18327 NORTH SHORE DR	HIDDEN VALLEY LAKE	0.403	RVXXX	Residential; Vacant; ;
160.00	142-093-080-000	18337 NORTH SHORE DR	HIDDEN VALLEY LAKE	0.396	RVXXX	Residential; Vacant; ;
200.00	142-093-090-000	18347 NORTH SHORE DR	HIDDEN VALLEY LAKE	0.405	R4XXX	Residential; Single family residence; ;
200.00	142-093-100-000	18357 NORTH SHORE DR	HIDDEN VALLEY LAKE	0.395	R4X9X	Residential; Single family residence; ; Lake Frontage;
200.00	142-093-110-000	18367 NORTH SHORE DR	HIDDEN VALLEY LAKE	0.401	R4X9X	Residential; Single family residence; ; Lake Frontage;
200.00	142-093-120-000	18377 NORTH SHORE DR	HIDDEN VALLEY LAKE	0.552	R4XXX	Residential; Single family residence; ;
200.00	142-093-130-000	18387 NORTH SHORE DR	HIDDEN VALLEY LAKE	0.674	R4X9X	Residential; Single family residence; ; Lake Frontage;
200.00	142-093-140-000	18397 NORTH SHORE DR	HIDDEN VALLEY LAKE	0.511	R4X9X	Residential; Single family residence; ; Lake Frontage;
200.00	142-094-020-000	18457 NORTH SHORE DR	HIDDEN VALLEY LAKE	0.282	R4X9M	Residential; Single family residence; ; Lake Frontage; Misc. Imps.
200.00	142-094-030-000	18447 NORTH SHORE DR	HIDDEN VALLEY LAKE	0.328	R4X9X	Residential; Single family residence; ; Lake Frontage;
160.00	142-094-040-000	18437 NORTH SHORE DR	HIDDEN VALLEY LAKE	0.322	RVX9X	Residential; Vacant; ; Lake Frontage;

## REPORT OF REAL PROPERTY SUBJECT TO SPECIAL TAX TO BE COLLECTED ON 2019-2020 COUNTY TAX ROLL

PROPOSED LEVY	APN	ADDRESS	CITY	PARCEL ACRE	USE DESCR CODE	USE DESCRIPTION
200.00	142-094-050-000	18427 NORTH SHORE DR	HIDDEN VALLEY LAKE	0.304	R4X9M	Residential; Single family residence; ; Lake Frontage; Misc. Imps.
200.00	142-094-060-000	18417 NORTH SHORE DR	HIDDEN VALLEY LAKE	0.384	R4X9X	Residential; Single family residence; ; Lake Frontage;
160.00	142-101-020-000	17682 GREENRIDGE RD	HIDDEN VALLEY LAKE	0.244	RVXXX	Residential; Vacant; ; ;
200.00	142-101-030-000	17670 GREENRIDGE RD	HIDDEN VALLEY LAKE	0.374	R4XXX	Residential; Single family residence; ; ;
200.00	142-101-040-000	17664 GREENRIDGE RD	HIDDEN VALLEY LAKE	0.339	R4XXX	Residential; Single family residence; ; ;
200.00	142-101-050-000	17658 GREENRIDGE RD	HIDDEN VALLEY LAKE	0.232	R4XXX	Residential; Single family residence; ; ;
200.00	142-101-060-000	17646 GREENRIDGE RD	HIDDEN VALLEY LAKE	0.248	R4XXX	Residential; Single family residence; ; ;
200.00	142-101-070-000	17634 GREENRIDGE RD	HIDDEN VALLEY LAKE	0.287	R4XXX	Residential; Single family residence; ; ;
160.00	142-101-080-000	17285 BROOKFIELD RD	HIDDEN VALLEY LAKE	0.346	RVXXX	Residential; Vacant; ; ;
200.00	142-101-090-000	17265 BROOKFIELD RD	HIDDEN VALLEY LAKE	0.299	R4XXX	Residential; Single family residence; ; ;
200.00	142-101-100-000	17245 BROOKFIELD RD	HIDDEN VALLEY LAKE	0.254	R4XXX	Residential; Single family residence; ; ;
200.00	142-101-110-000	17225 BROOKFIELD RD	HIDDEN VALLEY LAKE	0.212	R4XXX	Residential; Single family residence; ; ;
200.00	142-101-120-000	18540 NORTH SHORE DR	HIDDEN VALLEY LAKE	0.379	R4XXX	Residential; Single family residence; ; ;
200.00	142-101-130-000	18528 NORTH SHORE DR	HIDDEN VALLEY LAKE	0.237	R4XXM	Residential; Single family residence; ; ; Misc. Imps.
200.00	142-101-140-000	18514 NORTH SHORE DR	HIDDEN VALLEY LAKE	0.243	R4XXX	Residential; Single family residence; ; ;
200.00	142-101-150-000	18500 NORTH SHORE DR	HIDDEN VALLEY LAKE	0.241	R4XXX	Residential; Single family residence; ; ;
160.00	142-101-160-000	18490 NORTH SHORE DR	HIDDEN VALLEY LAKE	0.241	RVXXX	Residential; Vacant; ; ;
160.00	142-101-170-000	18480 NORTH SHORE DR	HIDDEN VALLEY LAKE	0.246	RVXXX	Residential; Vacant; ; ;
160.00	142-101-180-000	18470 NORTH SHORE DR	HIDDEN VALLEY LAKE	0.264	RVXXX	Residential; Vacant; ; ;
160.00	142-101-190-000	18460 NORTH SHORE DR	HIDDEN VALLEY LAKE	0.389	RVXXX	Residential; Vacant; ; ;
160.00	142-102-010-000	17234 BROOKFIELD RD	HIDDEN VALLEY LAKE	0.378	RVXXX	Residential; Vacant; ; ;
160.00	142-102-020-000	17214 BROOKFIELD RD	HIDDEN VALLEY LAKE	0.321	RVXXX	Residential; Vacant; ; ;
200.00	142-102-030-000	18550 NORTH SHORE DR	HIDDEN VALLEY LAKE	0.303	R4XXM	Residential; Single family residence; ; ; Misc. Imps.
200.00	142-102-040-000	18556 NORTH SHORE DR	HIDDEN VALLEY LAKE	0.462	R4XXX	Residential; Single family residence; ; ;
200.00	142-102-050-000	18570 NORTH SHORE DR	HIDDEN VALLEY LAKE	0.298	R4XXM	Residential; Single family residence; ; ; Misc. Imps.
200.00	142-102-060-000	18584 NORTH SHORE DR	HIDDEN VALLEY LAKE	0.262	R4XXX	Residential; Single family residence; ; ;
200.00	142-102-070-000	18598 NORTH SHORE DR	HIDDEN VALLEY LAKE	0.26	R4XXX	Residential; Single family residence; ; ;
200.00	142-102-080-000	18612 NORTH SHORE DR	HIDDEN VALLEY LAKE	0.227	R4XXX	Residential; Single family residence; ; ;
160.00	142-102-090-000	18626 NORTH SHORE DR	HIDDEN VALLEY LAKE	0.233	RVXXX	Residential; Vacant; ; ;
200.00	142-103-030-000	18497 NORTH SHORE DR	HIDDEN VALLEY LAKE	0.343	R4X9X	Residential; Single family residence; ; Lake Frontage;
160.00	142-103-040-000	18507 NORTH SHORE DR	HIDDEN VALLEY LAKE	0.334	RVX9X	Residential; Vacant; ; Lake Frontage;
200.00	142-103-070-000	18549 NORTH SHORE DR	HIDDEN VALLEY LAKE	0.438	R4X9X	Residential; Single family residence; ; Lake Frontage;
200.00	142-103-080-000	18563 NORTH SHORE DR	HIDDEN VALLEY LAKE	0.652	R4X9X	Residential; Single family residence; ; Lake Frontage;
200.00	142-103-090-000	18577 NORTH SHORE DR	HIDDEN VALLEY LAKE	0.628	R4X9X	Residential; Single family residence; ; Lake Frontage;
200.00	142-103-100-000	18591 NORTH SHORE DR	HIDDEN VALLEY LAKE	0.436	RVX9X	Residential; Vacant; ; Lake Frontage;
200.00	142-103-110-000	18605 NORTH SHORE DR	HIDDEN VALLEY LAKE	0.294	R4X9M	Residential; Single family residence; ; Lake Frontage; Misc. Imps.

## REPORT OF REAL PROPERTY SUBJECT TO SPECIAL TAX TO BE COLLECTED ON 2019-2020 COUNTY TAX ROLL

PROPOSED LEVY	APN	ADDRESS	CITY	PARCEL ACRE	USE DESCR CODE	USE DESCRIPTION
200.00	142-103-120-000	18619 NORTH SHORE DR	HIDDEN VALLEY LAKE	0.261	R4X9M	Residential; Single family residence; ; Lake Frontage; Misc. Imps.
200.00	142-103-130-000	18633 NORTH SHORE DR	HIDDEN VALLEY LAKE	0.299	R4X9X	Residential; Single family residence; ; Lake Frontage;
200.00	142-103-140-000	18535 NORTH SHORE DR	HIDDEN VALLEY LAKE	0.395	R4X9X	Residential; Single family residence; ; Lake Frontage;
200.00	142-103-150-000	18521 NORTH SHORE DR	HIDDEN VALLEY LAKE	0.363	R4X9X	Residential; Single family residence; ; Lake Frontage;
200.00	142-111-010-000	17497 GREENRIDGE RD	HIDDEN VALLEY LAKE	0.428	R4XXX	Residential; Single family residence; ; ;
200.00	142-111-020-000	17509 GREENRIDGE RD	HIDDEN VALLEY LAKE	0.479	R4XXX	Residential; Single family residence; ; ;
200.00	142-111-030-000	17521 GREENRIDGE RD	HIDDEN VALLEY LAKE	0.366	R4XXX	Residential; Single family residence; ; ;
200.00	142-112-010-000	17490 GREENRIDGE RD	HIDDEN VALLEY LAKE	0.265	R4XXX	Residential; Single family residence; ; ;
160.00	142-112-020-000	18610 OAK GROVE RD	HIDDEN VALLEY LAKE	0.235	RVXXX	Residential; Vacant; ; ;
200.00	142-112-030-000	18620 OAK GROVE RD	HIDDEN VALLEY LAKE	0.244	R4XXX	Residential; Single family residence; ; ;
200.00	142-112-040-000	18630 OAK GROVE RD	HIDDEN VALLEY LAKE	0.231	R4XXX	Residential; Single family residence; ; ;
200.00	142-112-050-000	18640 OAK GROVE RD	HIDDEN VALLEY LAKE	0.241	R4XXX	Residential; Single family residence; ; ;
200.00	142-112-060-000	18650 OAK GROVE RD	HIDDEN VALLEY LAKE	0.225	R4XXX	Residential; Single family residence; ; ;
160.00	142-112-070-000	18660 OAK GROVE RD	HIDDEN VALLEY LAKE	0.227	RVXXX	Residential; Vacant; ; ;
200.00	142-112-080-000	18670 OAK GROVE RD	HIDDEN VALLEY LAKE	0.233	R4XXX	Residential; Single family residence; ; ;
200.00	142-112-090-000	18680 OAK GROVE RD	HIDDEN VALLEY LAKE	0.339	R4XXX	Residential; Single family residence; ; ;
200.00	142-112-100-000	18690 OAK GROVE RD	HIDDEN VALLEY LAKE	0.43	R4XXX	Residential; Single family residence; ; ;
200.00	142-112-110-000	18700 OAK GROVE RD	HIDDEN VALLEY LAKE	0.309	R4XXX	Residential; Single family residence; ; ;
200.00	142-112-120-000	18710 OAK GROVE RD	HIDDEN VALLEY LAKE	0.34	R4XXX	Residential; Single family residence; ; ;
160.00	142-112-130-000	18720 OAK GROVE RD	HIDDEN VALLEY LAKE	0.342	RVXXX	Residential; Vacant; ; ;
160.00	142-112-140-000	18730 OAK GROVE RD	HIDDEN VALLEY LAKE	0.36	RVXXX	Residential; Vacant; ; ;
200.00	142-113-020-000	18615 OAK GROVE RD	HIDDEN VALLEY LAKE	0.295	R4XXX	Residential; Single family residence; ; ;
160.00	142-113-030-000	18625 OAK GROVE RD	HIDDEN VALLEY LAKE	0.227	RVXXX	Residential; Vacant; ; ;
200.00	142-113-040-000	18635 OAK GROVE RD	HIDDEN VALLEY LAKE	0.228	R4XXX	Residential; Single family residence; ; ;
160.00	142-113-050-000	18645 OAK GROVE RD	HIDDEN VALLEY LAKE	0.232	RVXXX	Residential; Vacant; ; ;
200.00	142-113-060-000	18655 OAK GROVE RD	HIDDEN VALLEY LAKE	0.223	R4XXX	Residential; Single family residence; ; ;
200.00	142-113-070-000	18665 OAK GROVE RD	HIDDEN VALLEY LAKE	0.229	R4XXX	Residential; Single family residence; ; ;
200.00	142-113-080-000	18675 OAK GROVE RD	HIDDEN VALLEY LAKE	0.226	R4XXX	Residential; Single family residence; ; ;
200.00	142-113-090-000	18685 OAK GROVE RD	HIDDEN VALLEY LAKE	0.227	R4XXX	Residential; Single family residence; ; ;
200.00	142-113-100-000	18695 OAK GROVE RD	HIDDEN VALLEY LAKE	0.227	R4XXX	Residential; Single family residence; ; ;
200.00	142-113-110-000	18705 OAK GROVE RD	HIDDEN VALLEY LAKE	0.264	R4XXX	Residential; Single family residence; ; ;
200.00	142-113-120-000	18715 OAK GROVE RD	HIDDEN VALLEY LAKE	0.413	R4XXX	Residential; Single family residence; ; ;
200.00	142-113-130-000	18725 OAK GROVE RD	HIDDEN VALLEY LAKE	0.25	R4XXX	Residential; Single family residence; ; ;
200.00	142-113-140-000	18735 OAK GROVE RD	HIDDEN VALLEY LAKE	0.334	R4XXM	Residential; Single family residence; ; ; Misc. Imps.
200.00	142-113-150-000	18594 DEER HILL RD	HIDDEN VALLEY LAKE	0.277	R4XXM	Residential; Single family residence; ; ; Misc. Imps.
200.00	142-113-160-000	18604 DEER HILL RD	HIDDEN VALLEY LAKE	0.261	R4XXX	Residential; Single family residence; ; ;

## REPORT OF REAL PROPERTY SUBJECT TO SPECIAL TAX TO BE COLLECTED ON 2019-2020 COUNTY TAX ROLL

PROPOSED LEVY	APN	ADDRESS	CITY	PARCEL ACRE	USE DESCR CODE	USE DESCRIPTION
160.00	142-113-170-000	18614 DEER HILL RD	HIDDEN VALLEY LAKE	0.352	RVXXX	Residential; Vacant; ; ;
200.00	142-113-180-000	18624 DEER HILL RD	HIDDEN VALLEY LAKE	0.239	R4XXX	Residential; Single family residence; ; ;
200.00	142-113-190-000	18634 DEER HILL RD	HIDDEN VALLEY LAKE	0.24	R4XXM	Residential; Single family residence; ; ; Misc. Imps.
160.00	142-113-200-000	18644 DEER HILL RD	HIDDEN VALLEY LAKE	0.238	RVXXX	Residential; Vacant; ; ;
160.00	142-113-210-000	18654 DEER HILL RD	HIDDEN VALLEY LAKE	0.236	RVXXX	Residential; Vacant; ; ;
160.00	142-113-220-000	18664 DEER HILL RD	HIDDEN VALLEY LAKE	0.238	RVXXX	Residential; Vacant; ; ;
200.00	142-113-230-000	18674 DEER HILL RD	HIDDEN VALLEY LAKE	0.237	R4XXX	Residential; Single family residence; ; ;
200.00	142-113-240-000	18684 DEER HILL RD	HIDDEN VALLEY LAKE	0.242	R4XXX	Residential; Single family residence; ; ;
200.00	142-113-250-000	18694 DEER HILL RD	HIDDEN VALLEY LAKE	0.393	R9XXT	Residential; Trailer site with imp.; ; ; Trailer on site
200.00	142-113-260-000	18704 DEER HILL RD	HIDDEN VALLEY LAKE	0.316	R4XXM	Residential; Single family residence; ; ; Misc. Imps.
200.00	142-113-270-000	18714 DEER HILL RD	HIDDEN VALLEY LAKE	0.271	R4XXX	Residential; Single family residence; ; ;
200.00	142-113-280-000	18720 MARINE VIEW RD	HIDDEN VALLEY LAKE	0.352	R4XXX	Residential; Single family residence; ; ;
200.00	142-114-010-000	18599 DEER HILL RD	HIDDEN VALLEY LAKE	0.367	R4XXM	Residential; Single family residence; ; ; Misc. Imps.
160.00	142-114-020-000	18609 DEER HILL RD	HIDDEN VALLEY LAKE	0.269	RVXXX	Residential; Vacant; ; ;
160.00	142-114-030-000	18619 DEER HILL RD	HIDDEN VALLEY LAKE	0.423	RVXXX	Residential; Vacant; ; ;
200.00	142-114-040-000	18629 DEER HILL RD	HIDDEN VALLEY LAKE	0.4	R4XXX	Residential; Single family residence; ; ;
160.00	142-114-050-000	18639 DEER HILL RD	HIDDEN VALLEY LAKE	0.267	RVXXX	Residential; Vacant; ; ;
200.00	142-114-060-000	18649 DEER HILL RD	HIDDEN VALLEY LAKE	0.267	R4XXX	Residential; Single family residence; ; ;
200.00	142-114-070-000	18659 DEER HILL RD	HIDDEN VALLEY LAKE	0.274	R4XXX	Residential; Single family residence; ; ;
200.00	142-114-080-000	18669 DEER HILL RD	HIDDEN VALLEY LAKE	0.267	R4XXX	Residential; Single family residence; ; ;
200.00	142-114-090-000	18679 DEER HILL RD	HIDDEN VALLEY LAKE	0.264	R4XXX	Residential; Single family residence; ; ;
160.00	142-114-100-000	18689 DEER HILL RD	HIDDEN VALLEY LAKE	0.274	RVXXX	Residential; Vacant; ; ;
200.00	142-114-110-000	18699 DEER HILL RD	HIDDEN VALLEY LAKE	0.268	R4XXX	Residential; Single family residence; ; ;
200.00	142-114-120-000	18709 DEER HILL RD	HIDDEN VALLEY LAKE	0.405	R4XXX	Residential; Single family residence; ; ;
200.00	142-114-130-000	18719 DEER HILL RD	HIDDEN VALLEY LAKE	0.403	R4XXX	Residential; Single family residence; ; ;
160.00	142-114-140-000	17294 BROOKFIELD RD	HIDDEN VALLEY LAKE	0.317	RVXXX	Residential; Vacant; ; ;
200.00	142-114-150-000	17276 BROOKFIELD RD	HIDDEN VALLEY LAKE	0.28	R4XXX	Residential; Single family residence; ; ;
200.00	142-114-160-000	17254 BROOKFIELD RD	HIDDEN VALLEY LAKE	0.356	R4XXX	Residential; Single family residence; ; ;
200.00	142-121-010-000	18640 NORTH SHORE DR	HIDDEN VALLEY LAKE	0.238	R4XXX	Residential; Single family residence; ; ;
200.00	142-121-020-000	18654 NORTH SHORE DR	HIDDEN VALLEY LAKE	0.236	R4XXX	Residential; Single family residence; ; ;
200.00	142-121-030-000	18668 NORTH SHORE DR	HIDDEN VALLEY LAKE	0.235	R4XXX	Residential; Single family residence; ; ;
200.00	142-121-040-000	18682 NORTH SHORE DR	HIDDEN VALLEY LAKE	0.232	R4XXM	Residential; Single family residence; ; ; Misc. Imps.
200.00	142-121-050-000	18690 NORTH SHORE DR	HIDDEN VALLEY LAKE	0.293	R4XXX	Residential; Single family residence; ; ;
200.00	142-121-090-000	18729 DEER HILL RD	HIDDEN VALLEY LAKE	0.361	R4XXX	Residential; Single family residence; ; ;
200.00	142-121-100-000	18686 MARINE VIEW RD	HIDDEN VALLEY LAKE	0.265	R4XXX	Residential; Single family residence; ; ;
160.00	142-122-010-000	18647 NORTH SHORE DR	HIDDEN VALLEY LAKE	0.305	RVX9X	Residential; Vacant; ; Lake Frontage;



## REPORT OF REAL PROPERTY SUBJECT TO SPECIAL TAX TO BE COLLECTED ON 2019-2020 COUNTY TAX ROLL

PROPOSED LEVY	APN	ADDRESS	CITY	PARCEL ACRE	USE DESCR CODE	USE DESCRIPTION
200.00	142-122-020-000	18661 NORTH SHORE DR	HIDDEN VALLEY LAKE	0.331	R4X9M	Residential; Single family residence; ; Lake Frontage; Misc. Imps.
160.00	142-122-030-000	18675 NORTH SHORE DR	HIDDEN VALLEY LAKE	0.357	RVX9X	Residential; Vacant; ; Lake Frontage;
200.00	142-122-040-000	18689 NORTH SHORE DR	HIDDEN VALLEY LAKE	0.368	R4X9X	Residential; Single family residence; ; Lake Frontage;
200.00	142-122-050-000	18703 NORTH SHORE DR	HIDDEN VALLEY LAKE	0.391	R4X9X	Residential; Single family residence; ; Lake Frontage;
200.00	142-122-060-000	18717 NORTH SHORE DR	HIDDEN VALLEY LAKE	0.368	R4X9X	Residential; Single family residence; ; Lake Frontage;
200.00	142-122-070-000	18731 NORTH SHORE DR	HIDDEN VALLEY LAKE	0.531	R4X9X	Residential; Single family residence; ; Lake Frontage;
200.00	142-122-080-000	18745 NORTH SHORE DR	HIDDEN VALLEY LAKE	0.385	R4X9X	Residential; Single family residence; ; Lake Frontage;
200.00	142-122-090-000	18757 NORTH SHORE DR	HIDDEN VALLEY LAKE	0.302	R4X9X	Residential; Single family residence; ; Lake Frontage; Residential; Single family residence; ; Lake Frontage;
200.00	142-122-100-000	18769 NORTH SHORE DR	HIDDEN VALLEY LAKE	0.306	R4X9M	Misc. Imps.
200.00	142-122-110-000	18781 NORTH SHORE DR	HIDDEN VALLEY LAKE	0.317	R4X9X	Residential; Single family residence; ; Lake Frontage;
200.00	142-122-120-000	18793 NORTH SHORE DR	HIDDEN VALLEY LAKE	0.295	RVX9X	Residential; Vacant; ; Lake Frontage;
200.00	142-123-010-000	18724 NORTH SHORE DR	HIDDEN VALLEY LAKE	0.581	R4XXX	Residential; Single family residence; ; ;
200.00	142-123-020-000	18738 NORTH SHORE DR	HIDDEN VALLEY LAKE	0.249	R4XXM	Residential; Single family residence; ; ; Misc. Imps.
200.00	142-123-030-000	18752 NORTH SHORE DR	HIDDEN VALLEY LAKE	0.243	R4XXM	Residential; Single family residence; ; ; Misc. Imps.
200.00	142-123-040-000	18764 NORTH SHORE DR	HIDDEN VALLEY LAKE	0.236	R4XXX	Residential; Single family residence; ; ;
200.00	142-123-050-000	18776 NORTH SHORE DR	HIDDEN VALLEY LAKE	0.25	R4XXX	Residential; Single family residence; ; ;
200.00	142-123-060-000	18788 NORTH SHORE DR	HIDDEN VALLEY LAKE	0.318	R4XXX	Residential; Single family residence; ; ;
200.00	142-123-070-000	18739 DEER HILL RD	HIDDEN VALLEY LAKE	0.547	R4XXX	Residential; Single family residence; ; ;
160.00	142-123-080-000	18749 DEER HILL RD	HIDDEN VALLEY LAKE	0.236	RVXXX	Residential; Vacant; ; ;
160.00	142-123-090-000	18759 DEER HILL RD	HIDDEN VALLEY LAKE	0.229	RVXXX	Residential; Vacant; ; ;
200.00	142-123-100-000	18769 DEER HILL RD	HIDDEN VALLEY LAKE	0.225	R4XXX	Residential; Single family residence; ; ;
160.00	142-123-110-000	18779 DEER HILL RD	HIDDEN VALLEY LAKE	0.244	RVXXX	Residential; Vacant; ; ;
200.00	142-123-120-000	18789 DEER HILL RD	HIDDEN VALLEY LAKE	0.284	R4XXM	Residential; Single family residence; ; ; Misc. Imps.
200.00	142-124-010-000	18717 MARINE VIEW RD	HIDDEN VALLEY LAKE	0.428	R4XXX	Residential; Single family residence; ; ;
200.00	142-124-020-000	18744 DEER HILL RD	HIDDEN VALLEY LAKE	0.315	R4XXX	Residential; Single family residence; ; ;
200.00	142-124-030-000	18754 DEER HILL RD	HIDDEN VALLEY LAKE	0.231	R4XXX	Residential; Single family residence; ; ;
200.00	142-124-040-000	18764 DEER HILL RD	HIDDEN VALLEY LAKE	0.203	R4XXX	Residential; Single family residence; ; ;
200.00	142-124-050-000	18784 DEER HILL RD	HIDDEN VALLEY LAKE	0.209	R4XXX	Residential; Single family residence; ; ;
160.00	142-124-060-000	18794 DEER HILL RD	HIDDEN VALLEY LAKE	0.173	RVXXX	Residential; Vacant; ; ;
200.00	142-124-070-000	18737 MARINE VIEW RD	HIDDEN VALLEY LAKE	0.305	R4XXX	Residential; Single family residence; ; ;
160.00	142-124-080-000	18765 OAK GROVE RD	HIDDEN VALLEY LAKE	0.289	RVXXX	Residential; Vacant; ; ;
160.00	142-124-090-000	18775 OAK GROVE RD	HIDDEN VALLEY LAKE	0.322	RVXXX	Residential; Vacant; ; ;
200.00	142-124-100-000	18785 OAK GROVE RD	HIDDEN VALLEY LAKE	0.221	R4XXX	Residential; Single family residence; ; ;
200.00	142-124-110-000	18795 OAK GROVE RD	HIDDEN VALLEY LAKE	0.42	R4XXX	Residential; Single family residence; ; ;
200.00	142-124-120-000	18798 OAK GROVE RD	HIDDEN VALLEY LAKE	1.061	R4XXX	Residential; Single family residence; ; ;
200.00	142-124-130-000	18790 OAK GROVE RD	HIDDEN VALLEY LAKE	1.402	R4XXM	Residential; Single family residence; ; ; Misc. Imps.

## REPORT OF REAL PROPERTY SUBJECT TO SPECIAL TAX TO BE COLLECTED ON 2019-2020 COUNTY TAX ROLL

PROPOSED LEVY	APN	ADDRESS	CITY	PARCEL ACRE	USE DESCR CODE	USE DESCRIPTION
200.00	142-124-140-000	18780 OAK GROVE RD	HIDDEN VALLEY LAKE	0.508	R4XXM	Residential; Single family residence; ; ; Misc. Imps.
200.00	142-124-150-000	18770 OAK GROVE RD	HIDDEN VALLEY LAKE	0.654	R4XXX	Residential; Single family residence; ; ;
200.00	142-124-160-000	18760 OAK GROVE RD	HIDDEN VALLEY LAKE	0.7	R4XXX	Residential; Single family residence; ; ;
160.00	142-124-170-000	18750 OAK GROVE RD	HIDDEN VALLEY LAKE	0.411	RVXXX	Residential; Vacant; ; ;
200.00	142-124-180-000	18740 OAK GROVE RD	HIDDEN VALLEY LAKE	0.409	R4XXX	Residential; Single family residence; ; ;
160.00	142-131-010-000	18657 GLENWOOD RD	HIDDEN VALLEY LAKE	0.494	RVXXX	Residential; Vacant; ; ;
160.00	142-131-020-000	18653 GLENWOOD RD	HIDDEN VALLEY LAKE	0.37	RVXXX	Residential; Vacant; ; ;
160.00	142-131-030-000	18649 GLENWOOD RD	HIDDEN VALLEY LAKE	0.387	RVXXX	Residential; Vacant; ; ;
160.00	142-131-040-000	18645 GLENWOOD RD	HIDDEN VALLEY LAKE	0.247	RVXXX	Residential; Vacant; ; ;
200.00	142-131-050-000	18641 GLENWOOD RD	HIDDEN VALLEY LAKE	0.256	R4XXX	Residential; Single family residence; ; ;
160.00	142-131-060-000	18627 GLENWOOD RD	HIDDEN VALLEY LAKE	0.256	RVXXX	Residential; Vacant; ; ;
160.00	142-131-070-000	18738 FERNWOOD RD	HIDDEN VALLEY LAKE	0.283	RVXXX	Residential; Vacant; ; ;
200.00	142-131-080-000	18740 FERNWOOD RD	HIDDEN VALLEY LAKE	0.268	R4XXX	Residential; Single family residence; ; ;
160.00	142-131-090-000	18746 FERNWOOD RD	HIDDEN VALLEY LAKE	0.25	RVXXX	Residential; Vacant; ; ;
200.00	142-131-100-000	18750 FERNWOOD RD	HIDDEN VALLEY LAKE	0.27	R4XXX	Residential; Single family residence; ; ;
160.00	142-131-110-000	18756 FERNWOOD RD	HIDDEN VALLEY LAKE	0.5	RVXXX	Residential; Vacant; ; ;
200.00	142-131-120-000	18758 FERNWOOD RD	HIDDEN VALLEY LAKE	0.73	R4XXX	Residential; Single family residence; ; ;
160.00	142-131-130-000	18762 FERNWOOD RD	HIDDEN VALLEY LAKE	0.325	RVXXX	Residential; Vacant; ; ;
200.00	142-131-140-000	18766 FERNWOOD RD	HIDDEN VALLEY LAKE	0.411	R4XXX	Residential; Single family residence; ; ;
160.00	142-131-150-000	18768 FERNWOOD RD	HIDDEN VALLEY LAKE	0.347	RVXXX	Residential; Vacant; ; ;
160.00	142-131-160-000	18772 FERNWOOD RD	HIDDEN VALLEY LAKE	0.349	RVXXX	Residential; Vacant; ; ;
200.00	142-131-170-000	18774 FERNWOOD RD	HIDDEN VALLEY LAKE	0.342	R4XXX	Residential; Single family residence; ; ;
200.00	142-131-180-000	18778 FERNWOOD RD	HIDDEN VALLEY LAKE	0.278	R4XXX	Residential; Single family residence; ; ;
160.00	142-131-190-000	18780 FERNWOOD RD	HIDDEN VALLEY LAKE	0.241	RVXXX	Residential; Vacant; ; ;
200.00	142-131-200-000	18784 FERNWOOD RD	HIDDEN VALLEY LAKE	0.254	R9XXT	Residential; Trailer site with imp.; ; ; Trailer on site
200.00	142-131-210-000	18788 FERNWOOD RD	HIDDEN VALLEY LAKE	0.25	R4XXX	Residential; Single family residence; ; ;
200.00	142-131-220-000	18792 FERNWOOD RD	HIDDEN VALLEY LAKE	0.247	R4XXX	Residential; Single family residence; ; ;
200.00	142-131-230-000	18796 FERNWOOD RD	HIDDEN VALLEY LAKE	0.252	R4XXX	Residential; Single family residence; ; ;
200.00	142-131-240-000	18800 FERNWOOD RD	HIDDEN VALLEY LAKE	0.262	R4XXX	Residential; Single family residence; ; ;
160.00	142-131-250-000	18802 FERNWOOD RD	HIDDEN VALLEY LAKE	0.256	RVXXX	Residential; Vacant; ; ;
200.00	142-131-260-000	18804 FERNWOOD RD	HIDDEN VALLEY LAKE	0.431	R4XXX	Residential; Single family residence; ; ;
160.00	142-132-010-000	16609 BUCKHORN RD	HIDDEN VALLEY LAKE	0.238	RVXXX	Residential; Vacant; ; ;
200.00	142-132-020-000	16593 BUCKHORN RD	HIDDEN VALLEY LAKE	0.165	R4XXX	Residential; Single family residence; ; ;
200.00	142-132-050-000	16545 BUCKHORN RD	HIDDEN VALLEY LAKE	0.17	R4XXX	Residential; Single family residence; ; ;
200.00	142-132-060-000	18805 FERNWOOD RD	HIDDEN VALLEY LAKE	0.248	R4XXM	Residential; Single family residence; ; ; Misc. Imps.
200.00	142-132-070-000	18803 FERNWOOD RD	HIDDEN VALLEY LAKE	0.462	R4XXX	Residential; Single family residence; ; ;

## REPORT OF REAL PROPERTY SUBJECT TO SPECIAL TAX TO BE COLLECTED ON 2019-2020 COUNTY TAX ROLL

PROPOSED LEVY	APN	ADDRESS	CITY	PARCEL ACRE	USE DESCR CODE	USE DESCRIPTION
200.00	142-132-080-000	18801 FERNWOOD RD	HIDDEN VALLEY LAKE	0.273	R4XXX	Residential; Single family residence; ; ;
200.00	142-132-090-000	18797 FERNWOOD RD	HIDDEN VALLEY LAKE	0.253	R4XXX	Residential; Single family residence; ; ;
200.00	142-132-100-000	18793 FERNWOOD RD	HIDDEN VALLEY LAKE	0.251	R4XXX	Residential; Single family residence; ; ;
200.00	142-132-110-000	18785 FERNWOOD RD	HIDDEN VALLEY LAKE	0.24	R4XXX	Residential; Single family residence; ; ;
200.00	142-132-120-000	18781 FERNWOOD RD	HIDDEN VALLEY LAKE	0.231	R4XXX	Residential; Single family residence; ; ;
200.00	142-132-130-000	18779 FERNWOOD RD	HIDDEN VALLEY LAKE	0.215	R4XXX	Residential; Single family residence; ; ;
200.00	142-132-140-000	18775 FERNWOOD RD	HIDDEN VALLEY LAKE	0.22	R4XXX	Residential; Single family residence; ; ;
160.00	142-132-150-000	18771 FERNWOOD RD	HIDDEN VALLEY LAKE	0.183	RVXXX	Residential; Vacant; ; ;
200.00	142-132-160-000	18765 FERNWOOD RD	HIDDEN VALLEY LAKE	0.182	R4XXX	Residential; Single family residence; ; ;
160.00	142-132-170-000	18761 FERNWOOD RD	HIDDEN VALLEY LAKE	0.19	RVXXX	Residential; Vacant; ; ;
160.00	142-132-180-000	18753 FERNWOOD RD	HIDDEN VALLEY LAKE	0.236	RVXXX	Residential; Vacant; ; ;
160.00	142-132-190-000	18749 FERNWOOD RD	HIDDEN VALLEY LAKE	0.254	RVXXX	Residential; Vacant; ; ;
160.00	142-132-200-000	18745 FERNWOOD RD	HIDDEN VALLEY LAKE	0.262	RVXXX	Residential; Vacant; ; ;
160.00	142-132-210-000	18743 FERNWOOD RD	HIDDEN VALLEY LAKE	0.272	RVXXX	Residential; Vacant; ; ;
160.00	142-132-220-000	18739 FERNWOOD RD	HIDDEN VALLEY LAKE	0.283	RVXXX	Residential; Vacant; ; ;
160.00	142-132-230-000	18733 FERNWOOD RD	HIDDEN VALLEY LAKE	0.291	RVXXX	Residential; Vacant; ; ;
200.00	142-132-240-000	18731 FERNWOOD RD	HIDDEN VALLEY LAKE	0.299	R4XXX	Residential; Single family residence; ; ;
160.00	142-132-250-000	18729 FERNWOOD RD	HIDDEN VALLEY LAKE	0.319	RVXXX	Residential; Vacant; ; ;
200.00	142-132-260-000	18721 FERNWOOD RD	HIDDEN VALLEY LAKE	0.345	R4XXX	Residential; Single family residence; ; ;
200.00	142-132-270-000	16561 BUCKHORN RD	HIDDEN VALLEY LAKE	0.361	R4XXX	Residential; Single family residence; ; ;
200.00	142-141-010-000	16504 GREENRIDGE RD	HIDDEN VALLEY LAKE	0.357	R4XXX	Residential; Single family residence; ; ;
200.00	142-141-020-000	16516 GREENRIDGE RD	HIDDEN VALLEY LAKE	0.275	R4XXX	Residential; Single family residence; ; ;
200.00	142-141-030-000	16528 GREENRIDGE RD	HIDDEN VALLEY LAKE	0.278	R4XXX	Residential; Single family residence; ; ;
160.00	142-141-040-000	16540 GREENRIDGE RD	HIDDEN VALLEY LAKE	0.259	RVXXX	Residential; Vacant; ; ;
200.00	142-141-050-000	16552 GREENRIDGE RD	HIDDEN VALLEY LAKE	0.34	R4XXX	Residential; Single family residence; ; ;
200.00	142-141-060-000	16564 GREENRIDGE RD	HIDDEN VALLEY LAKE	0.431	R4XXX	Residential; Single family residence; ; ;
200.00	142-141-070-000	18925 DOE CT	HIDDEN VALLEY LAKE	0.3	R4XXX	Residential; Single family residence; ; ;
160.00	142-141-080-000	18937 DOE CT	HIDDEN VALLEY LAKE	0.296	RVXXX	Residential; Vacant; ; ;
200.00	142-141-090-000	18949 DOE CT	HIDDEN VALLEY LAKE	0.356	R9XXT	Residential; Trailer site with imp.; ; ; Trailer on site
200.00	142-141-100-000	18961 DOE CT	HIDDEN VALLEY LAKE	0.34	R4XXX	Residential; Single family residence; ; ;
200.00	142-141-110-000	18973 DOE CT	HIDDEN VALLEY LAKE	0.256	R4XXX	Residential; Single family residence; ; ;
200.00	142-141-120-000	18985 DOE CT	HIDDEN VALLEY LAKE	0.273	R9XXT	Residential; Trailer site with imp.; ; ; Trailer on site
200.00	142-141-130-000	18997 DOE CT	HIDDEN VALLEY LAKE	0.541	R4XXX	Residential; Single family residence; ; ;
200.00	142-141-140-000	18980 DOE CT	HIDDEN VALLEY LAKE	0.369	R4XXX	Residential; Single family residence; ; ;
160.00	142-141-150-000	18968 DOE CT	HIDDEN VALLEY LAKE	0.359	RVXXX	Residential; Vacant; ; ;
200.00	142-141-160-000	18956 DOE CT	HIDDEN VALLEY LAKE	0.336	R4XXX	Residential; Single family residence; ; ;

## REPORT OF REAL PROPERTY SUBJECT TO SPECIAL TAX TO BE COLLECTED ON 2019-2020 COUNTY TAX ROLL

PROPOSED LEVY	APN	ADDRESS	CITY	PARCEL ACRE	USE DESCR CODE	USE DESCRIPTION
200.00	142-141-170-000	18944 DOE CT	HIDDEN VALLEY LAKE	0.306	R4XXX	Residential; Single family residence; ; ;
200.00	142-141-180-000	18932 DOE CT	HIDDEN VALLEY LAKE	0.246	R4XXX	Residential; Single family residence; ; ;
200.00	142-141-190-000	18920 DOE CT	HIDDEN VALLEY LAKE	0.263	R4XXX	Residential; Single family residence; ; ;
160.00	142-142-010-000	16536 BUCKHORN RD	HIDDEN VALLEY LAKE	0.243	RVXXX	Residential; Vacant; ; ;
200.00	142-142-020-000	16552 BUCKHORN RD	HIDDEN VALLEY LAKE	0.187	R4XXX	Residential; Single family residence; ; ;
200.00	142-142-030-000	16568 BUCKHORN RD	HIDDEN VALLEY LAKE	0.189	R4XXX	Residential; Single family residence; ; ;
200.00	142-142-040-000	16584 BUCKHORN RD	HIDDEN VALLEY LAKE	0.197	R4XXX	Residential; Single family residence; ; ;
160.00	142-142-050-000	16600 BUCKHORN RD	HIDDEN VALLEY LAKE	0.186	RVXXX	Residential; Vacant; ; ;
200.00	142-142-060-000	16616 BUCKHORN RD	HIDDEN VALLEY LAKE	0.192	R4XXX	Residential; Single family residence; ; ;
200.00	142-142-070-000	18801 COYLE SPRINGS RD	HIDDEN VALLEY LAKE	0.239	R4XXX	Residential; Single family residence; ; ;
200.00	142-142-080-000	18811 COYLE SPRINGS RD	HIDDEN VALLEY LAKE	0.204	R4XXX	Residential; Single family residence; ; ;
160.00	142-142-090-000	18821 COYLE SPRINGS RD	HIDDEN VALLEY LAKE	0.201	RVXXX	Residential; Vacant; ; ;
200.00	142-142-100-000	18831 COYLE SPRINGS RD	HIDDEN VALLEY LAKE	0.195	R4XXX	Residential; Single family residence; ; ;
200.00	142-142-110-000	18841 COYLE SPRINGS RD	HIDDEN VALLEY LAKE	0.194	R4XXX	Residential; Single family residence; ; ;
200.00	142-142-120-000	18851 COYLE SPRINGS RD	HIDDEN VALLEY LAKE	0.187	R4XXX	Residential; Single family residence; ; ;
200.00	142-143-010-000	18800 COYLE SPRINGS RD	HIDDEN VALLEY LAKE	0.212	R4XXX	Residential; Single family residence; ; ;
200.00	142-143-020-000	18812 COYLE SPRINGS RD	HIDDEN VALLEY LAKE	0.182	R4XXX	Residential; Single family residence; ; ;
200.00	142-143-030-000	18824 COYLE SPRINGS RD	HIDDEN VALLEY LAKE	0.183	R4XXX	Residential; Single family residence; ; ;
160.00	142-143-040-000	18836 COYLE SPRINGS RD	HIDDEN VALLEY LAKE	0.183	RVXXX	Residential; Vacant; ; ;
160.00	142-143-050-000	18848 COYLE SPRINGS RD	HIDDEN VALLEY LAKE	0.18	RVXXX	Residential; Vacant; ; ;
160.00	142-143-060-000	18860 COYLE SPRINGS RD	HIDDEN VALLEY LAKE	0.181	RVXXX	Residential; Vacant; ; ;
200.00	142-143-070-000	16591 GREENRIDGE RD	HIDDEN VALLEY LAKE	0.317	R4XXM	Residential; Single family residence; ; ; Misc. Imps.
200.00	142-143-080-000	16597 GREENRIDGE RD	HIDDEN VALLEY LAKE	0.238	R4XXX	Residential; Single family residence; ; ;
200.00	142-143-090-000	16603 GREENRIDGE RD	HIDDEN VALLEY LAKE	0.198	R4XXM	Residential; Single family residence; ; ; Misc. Imps.
200.00	142-143-100-000	16609 GREENRIDGE RD	HIDDEN VALLEY LAKE	0.183	R4XXX	Residential; Single family residence; ; ;
200.00	142-143-110-000	16615 GREENRIDGE RD	HIDDEN VALLEY LAKE	0.193	R4XXX	Residential; Single family residence; ; ;
200.00	142-152-010-000	18681 GLENWOOD RD	HIDDEN VALLEY LAKE	0.233	R4XXX	Residential; Single family residence; ; ;
200.00	142-152-020-000	18661 GLENWOOD RD	HIDDEN VALLEY LAKE	0.367	R4XXX	Residential; Single family residence; ; ;
200.00	142-152-030-000	18659 GLENWOOD RD	HIDDEN VALLEY LAKE	0.466	R4XXX	Residential; Single family residence; ; ;
200.00	142-153-010-000	18701 GLENWOOD RD	HIDDEN VALLEY LAKE	0.383	R4XXX	Residential; Single family residence; ; ;
200.00	142-153-020-000	18721 GLENWOOD RD	HIDDEN VALLEY LAKE	0.348	R4XXX	Residential; Single family residence; ; ;
200.00	142-153-030-000	18751 GLENWOOD RD	HIDDEN VALLEY LAKE	0.469	R4XXX	Residential; Single family residence; ; ;
160.00	142-154-010-000	18660 GLENWOOD RD	HIDDEN VALLEY LAKE	0.506	RVXXX	Residential; Vacant; ; ;
160.00	142-154-020-000	18650 GLENWOOD RD	HIDDEN VALLEY LAKE	0.319	RVXXX	Residential; Vacant; ; ;
200.00	142-154-030-000	18640 GLENWOOD RD	HIDDEN VALLEY LAKE	0.196	R4XXX	Residential; Single family residence; ; ;
200.00	142-154-040-000	18630 GLENWOOD RD	HIDDEN VALLEY LAKE	0.196	R4XXX	Residential; Single family residence; ; ;

## REPORT OF REAL PROPERTY SUBJECT TO SPECIAL TAX TO BE COLLECTED ON 2019-2020 COUNTY TAX ROLL

PROPOSED LEVY	APN	ADDRESS	CITY	PARCEL ACRE	USE DESCR CODE	USE DESCRIPTION
160.00	142-154-050-000	18620 GLENWOOD RD	HIDDEN VALLEY LAKE	0.207	RVXXX	Residential; Vacant; ; ;
160.00	142-154-060-000	18610 GLENWOOD RD	HIDDEN VALLEY LAKE	0.193	RVXXX	Residential; Vacant; ; ;
200.00	142-154-070-000	18600 GLENWOOD RD	HIDDEN VALLEY LAKE	0.205	R4XXX	Residential; Single family residence; ; ;
160.00	142-154-080-000	18590 GLENWOOD RD	HIDDEN VALLEY LAKE	0.196	RVXXX	Residential; Vacant; ; ;
160.00	142-154-090-000	17461 GREENRIDGE RD	HIDDEN VALLEY LAKE	0.231	RVXXX	Residential; Vacant; ; ;
160.00	142-154-100-000	17467 GREENRIDGE RD	HIDDEN VALLEY LAKE	0.281	RVXXX	Residential; Vacant; ; ;
160.00	142-154-110-000	18760 GLENWOOD RD	HIDDEN VALLEY LAKE	0.312	RVXXX	Residential; Vacant; ; ;
200.00	142-154-120-000	18750 GLENWOOD RD	HIDDEN VALLEY LAKE	0.232	R4XXX	Residential; Single family residence; ; ;
200.00	142-154-130-000	18740 GLENWOOD RD	HIDDEN VALLEY LAKE	0.25	R4XXX	Residential; Single family residence; ; ;
200.00	142-154-140-000	18720 GLENWOOD RD	HIDDEN VALLEY LAKE	0.203	R4XXX	Residential; Single family residence; ; ;
200.00	142-154-150-000	18700 GLENWOOD RD	HIDDEN VALLEY LAKE	0.197	R4XXX	Residential; Single family residence; ; ;
160.00	142-154-160-000	18680 GLENWOOD RD	HIDDEN VALLEY LAKE	0.202	RVXXX	Residential; Vacant; ; ;
200.00	142-155-010-000	17470 GREENRIDGE RD	HIDDEN VALLEY LAKE	0.408	R4XXX	Residential; Single family residence; ; ;
200.00	142-155-020-000	17464 GREENRIDGE RD	HIDDEN VALLEY LAKE	0.307	R4XXX	Residential; Single family residence; ; ;
160.00	142-155-030-000	17458 GREENRIDGE RD	HIDDEN VALLEY LAKE	0.276	RVXXX	Residential; Vacant; ; ;
160.00	142-161-010-000	18605 GLENWOOD RD	HIDDEN VALLEY LAKE	0.247	RVXXX	Residential; Vacant; ; ;
160.00	142-161-020-000	18595 GLENWOOD RD	HIDDEN VALLEY LAKE	0.386	RVXXX	Residential; Vacant; ; ;
160.00	142-161-030-000	18575 GLENWOOD RD	HIDDEN VALLEY LAKE	0.419	RVXXX	Residential; Vacant; ; ;
200.00	142-161-040-000	18555 GLENWOOD RD	HIDDEN VALLEY LAKE	0.335	R4XXX	Residential; Single family residence; ; ;
160.00	142-161-050-000	18535 GLENWOOD RD	HIDDEN VALLEY LAKE	0.419	RVXXX	Residential; Vacant; ; ;
200.00	142-161-060-000	16705 BUCKHORN RD	HIDDEN VALLEY LAKE	0.276	R4XXX	Residential; Single family residence; ; ;
200.00	142-161-070-000	16689 BUCKHORN RD	HIDDEN VALLEY LAKE	0.218	R4XXX	Residential; Single family residence; ; ;
200.00	142-161-080-000	16673 BUCKHORN RD	HIDDEN VALLEY LAKE	0.207	R9XXT	Residential; Trailer site with imp.; ; ; Trailer on site
200.00	142-161-090-000	16657 BUCKHORN RD	HIDDEN VALLEY LAKE	0.22	R4XXX	Residential; Single family residence; ; ;
200.00	142-161-100-000	16641 BUCKHORN RD	HIDDEN VALLEY LAKE	0.244	R4XXX	Residential; Single family residence; ; ;
160.00	142-161-110-000	18716 FERNWOOD RD	HIDDEN VALLEY LAKE	0.312	RVXXX	Residential; Vacant; ; ;
160.00	142-161-120-000	18718 FERNWOOD RD	HIDDEN VALLEY LAKE	0.255	RVXXX	Residential; Vacant; ; ;
160.00	142-161-130-000	18724 FERNWOOD RD	HIDDEN VALLEY LAKE	0.276	RVXXX	Residential; Vacant; ; ;
200.00	142-161-140-000	18734 FERNWOOD RD	HIDDEN VALLEY LAKE	0.293	R4XXM	Residential; Single family residence; ; ; Misc. Imps.
200.00	142-162-030-000	16664 BUCKHORN RD	HIDDEN VALLEY LAKE	0.189	R4XXX	Residential; Single family residence; ; ;
200.00	142-162-040-000	16680 BUCKHORN RD	HIDDEN VALLEY LAKE	0.193	R4XXX	Residential; Single family residence; ; ;
160.00	142-162-050-000	16696 BUCKHORN RD	HIDDEN VALLEY LAKE	0.191	RVXXX	Residential; Vacant; ; ;
200.00	142-162-060-000	16712 BUCKHORN RD	HIDDEN VALLEY LAKE	0.196	R4XXX	Residential; Single family residence; ; ;
200.00	142-162-070-000	16726 BUCKHORN RD	HIDDEN VALLEY LAKE	0.191	R4XXX	Residential; Single family residence; ; ;
200.00	142-162-080-000	16744 BUCKHORN RD	HIDDEN VALLEY LAKE	0.201	R4XXX	Residential; Single family residence; ; ;
160.00	142-162-090-000	16760 BUCKHORN RD	HIDDEN VALLEY LAKE	0.185	RVXXX	Residential; Vacant; ; ;

## REPORT OF REAL PROPERTY SUBJECT TO SPECIAL TAX TO BE COLLECTED ON 2019-2020 COUNTY TAX ROLL

PROPOSED LEVY	APN	ADDRESS	CITY	PARCEL ACRE	USE DESCR CODE	USE DESCRIPTION
200.00	142-162-100-000	16776 BUCKHORN RD	HIDDEN VALLEY LAKE	0.234	R4XXM	Residential; Single family residence; ; ; Misc. Imps.
160.00	142-162-110-000	18856 STONEGATE RD	HIDDEN VALLEY LAKE	0.372	RVXXX	Residential; Vacant; ; ;
200.00	142-162-120-000	18872 STONEGATE RD	HIDDEN VALLEY LAKE	0.304	R4XXM	Residential; Single family residence; ; ; Misc. Imps.
200.00	142-162-130-000	18888 STONEGATE RD	HIDDEN VALLEY LAKE	0.195	R4XXX	Residential; Single family residence; ; ;
200.00	142-162-140-000	18904 STONEGATE RD	HIDDEN VALLEY LAKE	0.206	R4XXX	Residential; Single family residence; ; ;
200.00	142-162-150-000	18920 STONEGATE RD	HIDDEN VALLEY LAKE	0.205	R4XXX	Residential; Single family residence; ; ;
200.00	142-162-160-000	18936 STONEGATE RD	HIDDEN VALLEY LAKE	0.21	R4XXX	Residential; Single family residence; ; ;
200.00	142-162-170-000	18861 COYLE SPRINGS RD	HIDDEN VALLEY LAKE	0.191	R4XXX	Residential; Single family residence; ; ;
200.00	142-162-180-000	18871 COYLE SPRINGS RD	HIDDEN VALLEY LAKE	0.195	R4XXX	Residential; Single family residence; ; ;
200.00	142-162-190-000	18881 COYLE SPRINGS RD	HIDDEN VALLEY LAKE	0.211	R4XXX	Residential; Single family residence; ; ;
200.00	142-162-200-000	18891 COYLE SPRINGS RD	HIDDEN VALLEY LAKE	0.244	R4XXX	Residential; Single family residence; ; ;
160.00	142-162-210-000	18901 COYLE SPRINGS RD	HIDDEN VALLEY LAKE	0.287	RVXXX	Residential; Vacant; ; ;
160.00	142-162-220-000	18911 COYLE SPRINGS RD	HIDDEN VALLEY LAKE	0.382	RVXXX	Residential; Vacant; ; ;
200.00	142-162-230-000	18921 COYLE SPRINGS RD	HIDDEN VALLEY LAKE	0.467	R2XXX	Residential; Dupex; ; ;
200.00	142-162-240-000	18931 COYLE SPRINGS RD	HIDDEN VALLEY LAKE	0.293	R4XXX	Residential; Single family residence; ; ;
200.00	142-162-250-000	18941 COYLE SPRINGS RD	HIDDEN VALLEY LAKE	0.265	R4XXX	Residential; Single family residence; ; ;
160.00	142-162-260-000	18951 COYLE SPRINGS RD	HIDDEN VALLEY LAKE	0.221	RVXXX	Residential; Vacant; ; ;
200.00	142-162-270-000	18961 COYLE SPRINGS RD	HIDDEN VALLEY LAKE	0.218	R4XXX	Residential; Single family residence; ; ;
160.00	142-162-280-000	18971 COYLE SPRINGS RD	HIDDEN VALLEY LAKE	0.188	RVXXX	Residential; Vacant; ; ;
200.00	142-162-290-000	16632 BUCKHORN RD	HIDDEN VALLEY LAKE	0.385	R4XXX	Residential; Single family residence; ; ;
200.00	142-163-010-000	18872 COYLE SPRINGS RD	HIDDEN VALLEY LAKE	0.182	R4XXX	Residential; Single family residence; ; ;
200.00	142-163-020-000	18884 COYLE SPRINGS RD	HIDDEN VALLEY LAKE	0.194	R4XXX	Residential; Single family residence; ; ;
200.00	142-163-030-000	18896 COYLE SPRINGS RD	HIDDEN VALLEY LAKE	0.183	R4XXX	Residential; Single family residence; ; ;
160.00	142-163-040-000	18908 COYLE SPRINGS RD	HIDDEN VALLEY LAKE	0.181	RVXXX	Residential; Vacant; ; ;
200.00	142-163-050-000	18920 COYLE SPRINGS RD	HIDDEN VALLEY LAKE	0.187	R4XXX	Residential; Single family residence; ; ;
200.00	142-163-060-000	18932 COYLE SPRINGS RD	HIDDEN VALLEY LAKE	0.188	R4XXX	Residential; Single family residence; ; ;
200.00	142-163-070-000	18944 COYLE SPRINGS RD	HIDDEN VALLEY LAKE	0.184	R4XXX	Residential; Single family residence; ; ;
160.00	142-163-080-000	18956 COYLE SPRINGS RD	HIDDEN VALLEY LAKE	0.206	RVXXX	Residential; Vacant; ; ;
200.00	142-163-090-000	16627 GREENRIDGE RD	HIDDEN VALLEY LAKE	0.193	R4XXM	Residential; Single family residence; ; ; Misc. Imps.
200.00	142-163-100-000	16639 GREENRIDGE RD	HIDDEN VALLEY LAKE	0.191	R4XXX	Residential; Single family residence; ; ;
200.00	142-163-110-000	16651 GREENRIDGE RD	HIDDEN VALLEY LAKE	0.192	R4XXX	Residential; Single family residence; ; ;
160.00	142-163-120-000	16663 GREENRIDGE RD	HIDDEN VALLEY LAKE	0.184	RVXXX	Residential; Vacant; ; ;
160.00	142-163-130-000	16675 GREENRIDGE RD	HIDDEN VALLEY LAKE	0.252	RVXXX	Residential; Vacant; ; ;
200.00	142-163-140-000	16687 GREENRIDGE RD	HIDDEN VALLEY LAKE	0.199	R4XXM	Residential; Single family residence; ; ; Misc. Imps.
160.00	142-164-010-000	18580 GLENWOOD RD	HIDDEN VALLEY LAKE	0.204	RVXXX	Residential; Vacant; ; ;
160.00	142-164-020-000	18570 GLENWOOD RD	HIDDEN VALLEY LAKE	0.2	RVXXX	Residential; Vacant; ; ;

## REPORT OF REAL PROPERTY SUBJECT TO SPECIAL TAX TO BE COLLECTED ON 2019-2020 COUNTY TAX ROLL

PROPOSED LEVY	APN	ADDRESS	CITY	PARCEL ACRE	USE DESCR CODE	USE DESCRIPTION
160.00	142-164-030-000	18560 GLENWOOD RD	HIDDEN VALLEY LAKE	0.202	RVXXX	Residential; Vacant; ; ;
160.00	142-164-040-000	18550 GLENWOOD RD	HIDDEN VALLEY LAKE	0.2	RVXXX	Residential; Vacant; ; ;
160.00	142-164-050-000	18540 GLENWOOD RD	HIDDEN VALLEY LAKE	0.198	RVXXX	Residential; Vacant; ; ;
200.00	142-164-060-000	18530 GLENWOOD RD	HIDDEN VALLEY LAKE	0.225	R4XXX	Residential; Single family residence; ; ;
200.00	142-164-070-000	18520 GLENWOOD RD	HIDDEN VALLEY LAKE	0.28	R4XXX	Residential; Single family residence; ; ;
160.00	142-164-080-000	16737 BUCKHORN RD	HIDDEN VALLEY LAKE	0.24	RVXXX	Residential; Vacant; ; ;
200.00	142-164-090-000	16753 BUCKHORN RD	HIDDEN VALLEY LAKE	0.253	R4XXX	Residential; Single family residence; ; ;
200.00	142-164-100-000	16769 BUCKHORN RD	HIDDEN VALLEY LAKE	0.229	RXXXM	Residential; ; ; Misc. Imps.
200.00	142-164-110-000	16785 BUCKHORN RD	HIDDEN VALLEY LAKE	0.186	R4XXX	Residential; Single family residence; ; ;
200.00	142-164-120-000	16801 BUCKHORN RD	HIDDEN VALLEY LAKE	0.183	R4XXX	Residential; Single family residence; ; ;
200.00	142-164-130-000	16817 BUCKHORN RD	HIDDEN VALLEY LAKE	0.212	R4XXX	Residential; Single family residence; ; ;
160.00	142-164-140-000	17413 GREENRIDGE RD	HIDDEN VALLEY LAKE	0.227	RVXXX	Residential; Vacant; ; ;
160.00	142-164-150-000	17419 GREENRIDGE RD	HIDDEN VALLEY LAKE	0.264	RVXXX	Residential; Vacant; ; ;
160.00	142-164-160-000	17425 GREENRIDGE RD	HIDDEN VALLEY LAKE	0.245	RVXXX	Residential; Vacant; ; ;
200.00	142-164-170-000	17431 GREENRIDGE RD	HIDDEN VALLEY LAKE	0.281	R4XXX	Residential; Single family residence; ; ;
200.00	142-164-180-000	17437 GREENRIDGE RD	HIDDEN VALLEY LAKE	0.243	R4XXX	Residential; Single family residence; ; ;
160.00	142-164-190-000	17443 GREENRIDGE RD	HIDDEN VALLEY LAKE	0.196	RVXXX	Residential; Vacant; ; ;
160.00	142-164-200-000	17449 GREENRIDGE RD	HIDDEN VALLEY LAKE	0.186	RVXXX	Residential; Vacant; ; ;
160.00	142-164-210-000	17455 GREENRIDGE RD	HIDDEN VALLEY LAKE	0.211	RVXXX	Residential; Vacant; ; ;
160.00	142-171-010-000	16699 GREENRIDGE RD	HIDDEN VALLEY LAKE	0.22	RVXXX	Residential; Vacant; ; ;
160.00	142-171-020-000	16711 GREENRIDGE RD	HIDDEN VALLEY LAKE	0.18	RVXXX	Residential; Vacant; ; ;
200.00	142-171-030-000	16723 GREENRIDGE RD	HIDDEN VALLEY LAKE	0.191	R4XXX	Residential; Single family residence; ; ;
200.00	142-171-040-000	16735 GREENRIDGE RD	HIDDEN VALLEY LAKE	0.177	R4XXX	Residential; Single family residence; ; ;
200.00	142-171-050-000	16747 GREENRIDGE RD	HIDDEN VALLEY LAKE	0.185	R4XXX	Residential; Single family residence; ; ;
200.00	142-171-060-000	16759 GREENRIDGE RD	HIDDEN VALLEY LAKE	0.176	R4XXX	Residential; Single family residence; ; ;
200.00	142-171-070-000	16771 GREENRIDGE RD	HIDDEN VALLEY LAKE	0.179	R4XXX	Residential; Single family residence; ; ;
200.00	142-171-080-000	16783 GREENRIDGE RD	HIDDEN VALLEY LAKE	0.188	R4XXX	Residential; Single family residence; ; ;
200.00	142-171-090-000	16795 GREENRIDGE RD	HIDDEN VALLEY LAKE	0.187	R4XXX	Residential; Single family residence; ; ;
160.00	142-171-100-000	16807 GREENRIDGE RD	HIDDEN VALLEY LAKE	0.185	RVXXX	Residential; Vacant; ; ;
200.00	142-171-110-000	16819 GREENRIDGE RD	HIDDEN VALLEY LAKE	0.218	R4XXXM	Residential; Single family residence; ; ; Misc. Imps.
200.00	142-171-120-000	18968 COYLE SPRINGS RD	HIDDEN VALLEY LAKE	0.204	R4XXX	Residential; Single family residence; ; ;
200.00	142-171-130-000	18980 COYLE SPRINGS RD	HIDDEN VALLEY LAKE	0.198	R4XXX	Residential; Single family residence; ; ;
200.00	142-171-140-000	18992 COYLE SPRINGS RD	HIDDEN VALLEY LAKE	0.186	R4XXX	Residential; Single family residence; ; ;
200.00	142-171-150-000	19004 COYLE SPRINGS RD	HIDDEN VALLEY LAKE	0.192	R4XXX	Residential; Single family residence; ; ;
200.00	142-171-160-000	19016 COYLE SPRINGS RD	HIDDEN VALLEY LAKE	0.191	R4XXX	Residential; Single family residence; ; ;
200.00	142-171-170-000	19028 COYLE SPRINGS RD	HIDDEN VALLEY LAKE	0.189	R4XXX	Residential; Single family residence; ; ;

## REPORT OF REAL PROPERTY SUBJECT TO SPECIAL TAX TO BE COLLECTED ON 2019-2020 COUNTY TAX ROLL

PROPOSED LEVY	APN	ADDRESS	CITY	PARCEL ACRE	USE DESCR CODE	USE DESCRIPTION
200.00	142-171-180-000	19040 COYLE SPRINGS RD	HIDDEN VALLEY LAKE	0.177	R4XXX	Residential; Single family residence; ; ;
200.00	142-171-190-000	19052 COYLE SPRINGS RD	HIDDEN VALLEY LAKE	0.209	R4XXX	Residential; Single family residence; ; ;
200.00	142-171-200-000	19064 COYLE SPRINGS RD	HIDDEN VALLEY LAKE	0.209	R4XXX	Residential; Single family residence; ; ;
200.00	142-171-210-000	19076 COYLE SPRINGS RD	HIDDEN VALLEY LAKE	0.216	R4XXX	Residential; Single family residence; ; ;
200.00	142-171-220-000	19088 COYLE SPRINGS RD	HIDDEN VALLEY LAKE	0.241	R4XXM	Residential; Single family residence; ; ; Misc. Imps.
200.00	142-172-010-000	18981 COYLE SPRINGS RD	HIDDEN VALLEY LAKE	0.181	R4XXX	Residential; Single family residence; ; ;
200.00	142-172-020-000	18991 COYLE SPRINGS RD	HIDDEN VALLEY LAKE	0.176	R4XXX	Residential; Single family residence; ; ;
200.00	142-172-030-000	19001 COYLE SPRINGS RD	HIDDEN VALLEY LAKE	0.176	R4XXX	Residential; Single family residence; ; ;
200.00	142-172-040-000	19013 COYLE SPRINGS RD	HIDDEN VALLEY LAKE	0.182	R4XXX	Residential; Single family residence; ; ;
200.00	142-172-050-000	19025 COYLE SPRINGS RD	HIDDEN VALLEY LAKE	0.183	R4XXX	Residential; Single family residence; ; ;
200.00	142-172-060-000	19037 COYLE SPRINGS RD	HIDDEN VALLEY LAKE	0.198	R4XXX	Residential; Single family residence; ; ;
200.00	142-172-070-000	19049 COYLE SPRINGS RD	HIDDEN VALLEY LAKE	0.212	R4XXX	Residential; Single family residence; ; ;
200.00	142-172-080-000	19061 COYLE SPRINGS RD	HIDDEN VALLEY LAKE	0.206	R4XXX	Residential; Single family residence; ; ;
200.00	142-172-090-000	19073 COYLE SPRINGS RD	HIDDEN VALLEY LAKE	0.205	R4XXX	Residential; Single family residence; ; ;
200.00	142-172-100-000	19085 COYLE SPRINGS RD	HIDDEN VALLEY LAKE	0.214	R4XXM	Residential; Single family residence; ; ; Misc. Imps.
200.00	142-172-110-000	19097 COYLE SPRINGS RD	HIDDEN VALLEY LAKE	0.241	R4XXX	Residential; Single family residence; ; ;
200.00	142-172-120-000	19109 COYLE SPRINGS RD	HIDDEN VALLEY LAKE	0.223	R9XXT	Residential; Trailer site with imp.; ; ; Trailer on site
160.00	142-172-130-000	19121 COYLE SPRINGS RD	HIDDEN VALLEY LAKE	0.227	RVXXX	Residential; Vacant; ; ;
200.00	142-172-140-000	19141 COYLE SPRINGS RD	HIDDEN VALLEY LAKE	0.373	R4XXX	Residential; Single family residence; ; ;
200.00	142-172-150-000	18952 STONEGATE RD	HIDDEN VALLEY LAKE	0.189	R4XXX	Residential; Single family residence; ; ;
200.00	142-172-160-000	18968 STONEGATE RD	HIDDEN VALLEY LAKE	0.212	R4XXX	Residential; Single family residence; ; ;
160.00	142-172-170-000	18984 STONEGATE RD	HIDDEN VALLEY LAKE	0.198	RVXXX	Residential; Vacant; ; ;
200.00	142-172-180-000	19000 STONEGATE RD	HIDDEN VALLEY LAKE	0.261	R4XXX	Residential; Single family residence; ; ;
200.00	142-172-190-000	19016 STONEGATE RD	HIDDEN VALLEY LAKE	0.22	R4XXX	Residential; Single family residence; ; ;
200.00	142-172-200-000	19032 STONEGATE RD	HIDDEN VALLEY LAKE	0.228	R4XXM	Residential; Single family residence; ; ; Misc. Imps.
200.00	142-172-210-000	19048 STONEGATE RD	HIDDEN VALLEY LAKE	0.26	R4XXX	Residential; Single family residence; ; ;
200.00	142-172-220-000	19064 STONEGATE RD	HIDDEN VALLEY LAKE	0.301	R4XXX	Residential; Single family residence; ; ;
200.00	142-172-230-000	19080 STONEGATE RD	HIDDEN VALLEY LAKE	0.278	R4XXX	Residential; Single family residence; ; ;
200.00	142-172-240-000	19096 STONEGATE RD	HIDDEN VALLEY LAKE	0.405	R4XXX	Residential; Single family residence; ; ;
200.00	142-173-010-000	16843 GREENRIDGE RD	HIDDEN VALLEY LAKE	0.246	R4XXX	Residential; Single family residence; ; ;
200.00	142-173-020-000	16855 GREENRIDGE RD	HIDDEN VALLEY LAKE	0.196	R4XXX	Residential; Single family residence; ; ;
200.00	142-173-030-000	16867 GREENRIDGE RD	HIDDEN VALLEY LAKE	0.209	R4XXX	Residential; Single family residence; ; ;
200.00	142-173-040-000	16879 GREENRIDGE RD	HIDDEN VALLEY LAKE	0.204	R4XXX	Residential; Single family residence; ; ;
200.00	142-173-050-000	16891 GREENRIDGE RD	HIDDEN VALLEY LAKE	0.365	R4XXX	Residential; Single family residence; ; ;
160.00	142-173-060-000	16897 GREENRIDGE RD	HIDDEN VALLEY LAKE	0.235	RVXXX	Residential; Vacant; ; ;
200.00	142-173-070-000	19106 COYLE SPRINGS RD	HIDDEN VALLEY LAKE	0.277	R4XXX	Residential; Single family residence; ; ;



## REPORT OF REAL PROPERTY SUBJECT TO SPECIAL TAX TO BE COLLECTED ON 2019-2020 COUNTY TAX ROLL

PROPOSED LEVY	APN	ADDRESS	CITY	PARCEL ACRE	USE DESCR CODE	USE DESCRIPTION
160.00	142-173-080-000	19124 COYLE SPRINGS RD	HIDDEN VALLEY LAKE	0.183	RVXXX	Residential; Vacant; ; ;
160.00	142-173-090-000	19136 COYLE SPRINGS RD	HIDDEN VALLEY LAKE	0.182	RVXXX	Residential; Vacant; ; ;
200.00	142-173-100-000	19148 COYLE SPRINGS RD	HIDDEN VALLEY LAKE	0.32	R4XXX	Residential; Single family residence; ; ;
160.00	142-173-110-000	19160 COYLE SPRINGS RD	HIDDEN VALLEY LAKE	0.256	RVXXX	Residential; Vacant; ; ;
200.00	142-174-010-000	18991 STONEGATE RD	HIDDEN VALLEY LAKE	0.267	R4XXX	Residential; Single family residence; ; ;
160.00	142-174-020-000	19007 STONEGATE RD	HIDDEN VALLEY LAKE	0.295	RVXXX	Residential; Vacant; ; ;
200.00	142-181-010-000	17450 GREENRIDGE RD	HIDDEN VALLEY LAKE	0.542	R4XXX	Residential; Single family residence; ; ;
200.00	142-181-020-000	17444 GREENRIDGE RD	HIDDEN VALLEY LAKE	0.658	R4XXX	Residential; Single family residence; ; ;
200.00	142-181-030-000	17432 GREENRIDGE RD	HIDDEN VALLEY LAKE	0.779	R4XXX	Residential; Single family residence; ; ;
160.00	142-181-040-000	17426 GREENRIDGE RD	HIDDEN VALLEY LAKE	0.803	RVXXX	Residential; Vacant; ; ;
160.00	142-181-050-000	17420 GREENRIDGE RD	HIDDEN VALLEY LAKE	0.803	RVXXX	Residential; Vacant; ; ;
200.00	142-181-060-000	17414 GREENRIDGE RD	HIDDEN VALLEY LAKE	1.388	R4XXX	Residential; Single family residence; ; ;
200.00	142-181-070-000	17402 GREENRIDGE RD	HIDDEN VALLEY LAKE	1.187	R4XXM	Residential; Single family residence; ; ; Misc. Imps.
200.00	142-181-080-000	17390 GREENRIDGE RD	HIDDEN VALLEY LAKE	1.288	R4XXX	Residential; Single family residence; ; ;
200.00	142-181-090-000	17372 GREENRIDGE RD	HIDDEN VALLEY LAKE	1.262	R4XXX	Residential; Single family residence; ; ;
200.00	142-181-100-000	17348 GREENRIDGE RD	HIDDEN VALLEY LAKE	0.654	R4XXM	Residential; Single family residence; ; ; Misc. Imps.
200.00	142-181-120-000	17336 GREENRIDGE RD	HIDDEN VALLEY LAKE	2.575	R4XXM	Residential; Single family residence; ; ; Misc. Imps.
200.00	142-182-010-000	18847 STONEGATE RD	HIDDEN VALLEY LAKE	0.229	R4XXX	Residential; Single family residence; ; ;
200.00	142-182-020-000	18863 STONEGATE RD	HIDDEN VALLEY LAKE	0.187	R4XXX	Residential; Single family residence; ; ;
160.00	142-182-030-000	18879 STONEGATE RD	HIDDEN VALLEY LAKE	0.203	RVXXX	Residential; Vacant; ; ;
200.00	142-182-040-000	18895 STONEGATE RD	HIDDEN VALLEY LAKE	0.208	R4XXX	Residential; Single family residence; ; ;
200.00	142-182-050-000	18911 STONEGATE RD	HIDDEN VALLEY LAKE	0.198	R4XXX	Residential; Single family residence; ; ;
160.00	142-182-060-000	18927 STONEGATE RD	HIDDEN VALLEY LAKE	0.19	RVXXX	Residential; Vacant; ; ;
200.00	142-182-070-000	18943 STONEGATE RD	HIDDEN VALLEY LAKE	0.196	R4XXX	Residential; Single family residence; ; ;
200.00	142-182-080-000	18959 STONEGATE RD	HIDDEN VALLEY LAKE	0.215	R4XXX	Residential; Single family residence; ; ;
200.00	142-182-090-000	18975 STONEGATE RD	HIDDEN VALLEY LAKE	0.255	R4XXX	Residential; Single family residence; ; ;
160.00	142-182-100-000	16808 BUCKHORN RD	HIDDEN VALLEY LAKE	0.277	RVXXX	Residential; Vacant; ; ;
200.00	142-182-110-000	17389 GREENRIDGE RD	HIDDEN VALLEY LAKE	0.225	R4XXX	Residential; Single family residence; ; ;
160.00	142-182-120-000	17381 GREENRIDGE RD	HIDDEN VALLEY LAKE	0.212	RVXXX	Residential; Vacant; ; ;
200.00	142-182-130-000	17377 GREENRIDGE RD	HIDDEN VALLEY LAKE	0.227	R4XXX	Residential; Single family residence; ; ;
160.00	142-182-140-000	17371 GREENRIDGE RD	HIDDEN VALLEY LAKE	0.208	RVXXX	Residential; Vacant; ; ;
200.00	142-182-150-000	17365 GREENRIDGE RD	HIDDEN VALLEY LAKE	0.272	R4XXX	Residential; Single family residence; ; ;
160.00	142-182-160-000	17359 GREENRIDGE RD	HIDDEN VALLEY LAKE	0.383	RVXXX	Residential; Vacant; ; ;
160.00	142-182-170-000	17353 GREENRIDGE RD	HIDDEN VALLEY LAKE	0.597	RVXXX	Residential; Vacant; ; ;
160.00	142-182-180-000	17347 GREENRIDGE RD	HIDDEN VALLEY LAKE	0.337	RVXXX	Residential; Vacant; ; ;
160.00	142-182-190-000	17341 GREENRIDGE RD	HIDDEN VALLEY LAKE	0.269	RVXXX	Residential; Vacant; ; ;

## REPORT OF REAL PROPERTY SUBJECT TO SPECIAL TAX TO BE COLLECTED ON 2019-2020 COUNTY TAX ROLL

PROPOSED LEVY	APN	ADDRESS	CITY	PARCEL ACRE	USE DESCR CODE	USE DESCRIPTION
160.00	142-182-200-000	17335 GREENRIDGE RD	HIDDEN VALLEY LAKE	0.274	RVXXX	Residential; Vacant; ; ;
200.00	142-182-210-000	17329 GREENRIDGE RD	HIDDEN VALLEY LAKE	0.26	R4XXX	Residential; Single family residence; ; ;
200.00	142-191-010-000	19023 STONEGATE RD	HIDDEN VALLEY LAKE	0.191	R4XXX	Residential; Single family residence; ; ;
200.00	142-191-020-000	17216 SQUIRRELHILL RD	HIDDEN VALLEY LAKE	0.21	R4XXX	Residential; Single family residence; ; ;
200.00	142-191-030-000	17198 SQUIRRELHILL RD	HIDDEN VALLEY LAKE	0.286	R4XXX	Residential; Single family residence; ; ;
200.00	142-191-040-000	17180 SQUIRRELHILL RD	HIDDEN VALLEY LAKE	0.211	R4XXX	Residential; Single family residence; ; ;
200.00	142-191-050-000	17162 SQUIRRELHILL RD	HIDDEN VALLEY LAKE	0.216	R4XXX	Residential; Single family residence; ; ;
160.00	142-191-060-000	17144 SQUIRRELHILL RD	HIDDEN VALLEY LAKE	0.182	RVXXX	Residential; Vacant; ; ;
200.00	142-191-070-000	17126 SQUIRRELHILL RD	HIDDEN VALLEY LAKE	0.181	R4XXX	Residential; Single family residence; ; ;
200.00	142-191-080-000	17108 SQUIRRELHILL RD	HIDDEN VALLEY LAKE	0.185	R4XXX	Residential; Single family residence; ; ;
200.00	142-191-090-000	17090 SQUIRRELHILL RD	HIDDEN VALLEY LAKE	0.18	R4XXX	Residential; Single family residence; ; ;
200.00	142-191-100-000	17072 SQUIRRELHILL RD	HIDDEN VALLEY LAKE	0.18	R9XXT	Residential; Trailer site with imp.; ; ; Trailer on site
200.00	142-191-110-000	17054 SQUIRRELHILL RD	HIDDEN VALLEY LAKE	0.203	R4XXX	Residential; Single family residence; ; ;
200.00	142-191-120-000	19039 STONEGATE RD	HIDDEN VALLEY LAKE	0.209	R4XXX	Residential; Single family residence; ; ;
160.00	142-191-130-000	19063 STONEGATE RD	HIDDEN VALLEY LAKE	0.267	RVXXX	Residential; Vacant; ; ;
160.00	142-191-140-000	19079 STONEGATE RD	HIDDEN VALLEY LAKE	0.268	RVXXX	Residential; Vacant; ; ;
160.00	142-191-150-000	19095 STONEGATE RD	HIDDEN VALLEY LAKE	0.219	RVXXX	Residential; Vacant; ; ;
200.00	142-191-160-000	19111 STONEGATE RD	HIDDEN VALLEY LAKE	0.187	R4XXX	Residential; Single family residence; ; ;
160.00	142-191-170-000	19127 STONEGATE RD	HIDDEN VALLEY LAKE	0.179	RVXXX	Residential; Vacant; ; ;
160.00	142-191-180-000	19143 STONEGATE RD	HIDDEN VALLEY LAKE	0.17	RVXXX	Residential; Vacant; ; ;
200.00	142-191-190-000	19159 STONEGATE RD	HIDDEN VALLEY LAKE	0.183	R4XXX	Residential; Single family residence; ; ;
200.00	142-191-200-000	19175 STONEGATE RD	HIDDEN VALLEY LAKE	0.181	R4XXX	Residential; Single family residence; ; ;
200.00	142-191-210-000	19191 STONEGATE RD	HIDDEN VALLEY LAKE	0.179	R4XXX	Residential; Single family residence; ; ;
160.00	142-191-220-000	19207 STONEGATE RD	HIDDEN VALLEY LAKE	0.177	RVXXX	Residential; Vacant; ; ;
200.00	142-191-230-000	19223 STONEGATE RD	HIDDEN VALLEY LAKE	0.176	R4XXX	Residential; Single family residence; ; ;
200.00	142-191-240-000	19239 STONEGATE RD	HIDDEN VALLEY LAKE	0.223	R4XXX	Residential; Single family residence; ; ;
200.00	142-192-010-000	19112 STONEGATE RD	HIDDEN VALLEY LAKE	0.479	R4XXX	Residential; Single family residence; ; ;
200.00	142-192-020-000	19210 PEPPERTREE RD	HIDDEN VALLEY LAKE	0.275	R4XXM	Residential; Single family residence; ; ; Misc. Imps.
200.00	142-192-030-000	19228 PEPPERTREE RD	HIDDEN VALLEY LAKE	0.241	R4XXX	Residential; Single family residence; ; ;
160.00	142-192-040-000	19191 COYLE SPRINGS RD	HIDDEN VALLEY LAKE	0.283	RVXXX	Residential; Vacant; ; ;
200.00	142-192-050-000	19179 COYLE SPRINGS RD	HIDDEN VALLEY LAKE	0.263	R4XXX	Residential; Single family residence; ; ;
160.00	142-192-060-000	19153 COYLE SPRINGS RD	HIDDEN VALLEY LAKE	0.338	RVXXX	Residential; Vacant; ; ;
200.00	142-193-010-000	19247 PEPPERTREE RD	HIDDEN VALLEY LAKE	0.269	R4XXX	Residential; Single family residence; ; ;
200.00	142-193-020-000	19233 PEPPERTREE RD	HIDDEN VALLEY LAKE	0.257	R4XXX	Residential; Single family residence; ; ;
200.00	142-193-030-000	19215 PEPPERTREE RD	HIDDEN VALLEY LAKE	0.251	R4XXX	Residential; Single family residence; ; ;
200.00	142-193-040-000	19160 STONEGATE RD	HIDDEN VALLEY LAKE	0.178	R4XXX	Residential; Single family residence; ; ;

## REPORT OF REAL PROPERTY SUBJECT TO SPECIAL TAX TO BE COLLECTED ON 2019-2020 COUNTY TAX ROLL

PROPOSED LEVY	APN	ADDRESS	CITY	PARCEL ACRE	USE DESCR CODE	USE DESCRIPTION
200.00	142-193-050-000	19176 STONEGATE RD	HIDDEN VALLEY LAKE	0.184	R4XXX	Residential; Single family residence; ; ;
200.00	142-193-060-000	19192 STONEGATE RD	HIDDEN VALLEY LAKE	0.187	R4XXX	Residential; Single family residence; ; ;
160.00	142-193-070-000	19208 STONEGATE RD	HIDDEN VALLEY LAKE	0.186	RVXXX	Residential; Vacant; ; ;
200.00	142-193-080-000	19224 STONEGATE RD	HIDDEN VALLEY LAKE	0.185	R4XXX	Residential; Single family residence; ; ;
200.00	142-193-090-000	19287 COYLE SPRINGS RD	HIDDEN VALLEY LAKE	0.186	R4XXX	Residential; Single family residence; ; ;
200.00	142-193-100-000	19275 COYLE SPRINGS RD	HIDDEN VALLEY LAKE	0.201	R4XXX	Residential; Single family residence; ; ;
200.00	142-193-110-000	19263 COYLE SPRINGS RD	HIDDEN VALLEY LAKE	0.2	R4XXX	Residential; Single family residence; ; ;
200.00	142-193-120-000	19251 COYLE SPRINGS RD	HIDDEN VALLEY LAKE	0.199	R4XXM	Residential; Single family residence; ; ; Misc. Imps.
200.00	142-193-130-000	19239 COYLE SPRINGS RD	HIDDEN VALLEY LAKE	0.201	R4XXX	Residential; Single family residence; ; ;
160.00	142-194-010-000	19172 COYLE SPRINGS RD	HIDDEN VALLEY LAKE	0.186	RVXXX	Residential; Vacant; ; ;
200.00	142-194-020-000	19184 COYLE SPRINGS RD	HIDDEN VALLEY LAKE	0.206	R4XXX	Residential; Single family residence; ; ;
200.00	142-194-030-000	19196 COYLE SPRINGS RD	HIDDEN VALLEY LAKE	0.191	R4XXX	Residential; Single family residence; ; ;
200.00	142-194-040-000	19208 COYLE SPRINGS RD	HIDDEN VALLEY LAKE	0.188	R4XXX	Residential; Single family residence; ; ;
200.00	142-194-050-000	19220 COYLE SPRINGS RD	HIDDEN VALLEY LAKE	0.177	R4XXX	Residential; Single family residence; ; ;
200.00	142-194-060-000	19232 COYLE SPRINGS RD	HIDDEN VALLEY LAKE	0.184	R4XXM	Residential; Single family residence; ; ; Misc. Imps.
200.00	142-194-070-000	19244 COYLE SPRINGS RD	HIDDEN VALLEY LAKE	0.184	R4XXX	Residential; Single family residence; ; ;
200.00	142-194-080-000	19256 COYLE SPRINGS RD	HIDDEN VALLEY LAKE	0.189	R4XXM	Residential; Single family residence; ; ; Misc. Imps.
200.00	142-194-090-000	19234 BLUE ROCK RD	HIDDEN VALLEY LAKE	0.235	R4XXX	Residential; Single family residence; ; ;
200.00	142-194-100-000	19252 BLUE ROCK RD	HIDDEN VALLEY LAKE	0.227	R4XXX	Residential; Single family residence; ; ;
200.00	142-194-110-000	19270 BLUE ROCK RD	HIDDEN VALLEY LAKE	0.239	R4XXX	Residential; Single family residence; ; ;
200.00	142-194-120-000	16951 GREENRIDGE RD	HIDDEN VALLEY LAKE	0.186	R4XXX	Residential; Single family residence; ; ;
200.00	142-194-130-000	16945 GREENRIDGE RD	HIDDEN VALLEY LAKE	0.188	R4XXX	Residential; Single family residence; ; ;
200.00	142-194-140-000	16939 GREENRIDGE RD	HIDDEN VALLEY LAKE	0.183	R4XXX	Residential; Single family residence; ; ;
200.00	142-194-150-000	16933 GREENRIDGE RD	HIDDEN VALLEY LAKE	0.183	R4XXX	Residential; Single family residence; ; ;
200.00	142-194-160-000	16927 GREENRIDGE RD	HIDDEN VALLEY LAKE	0.187	R4XXM	Residential; Single family residence; ; ; Misc. Imps.
200.00	142-194-170-000	16921 GREENRIDGE RD	HIDDEN VALLEY LAKE	0.195	R4XXX	Residential; Single family residence; ; ;
200.00	142-194-180-000	16915 GREENRIDGE RD	HIDDEN VALLEY LAKE	0.168	R4XXX	Residential; Single family residence; ; ;
200.00	142-194-190-000	16909 GREENRIDGE RD	HIDDEN VALLEY LAKE	0.196	R4XXX	Residential; Single family residence; ; ;
200.00	142-194-200-000	16903 GREENRIDGE RD	HIDDEN VALLEY LAKE	0.193	R4XXX	Residential; Single family residence; ; ;
200.00	142-195-010-000	16900 GREENRIDGE RD	HIDDEN VALLEY LAKE	0.477	R4XXM	Residential; Single family residence; ; ; Misc. Imps.
200.00	142-195-020-000	16906 GREENRIDGE RD	HIDDEN VALLEY LAKE	0.43	R4XXX	Residential; Single family residence; ; ;
200.00	142-195-030-000	16912 GREENRIDGE RD	HIDDEN VALLEY LAKE	0.468	R4XXX	Residential; Single family residence; ; ;
200.00	142-195-040-000	16918 GREENRIDGE RD	HIDDEN VALLEY LAKE	0.397	R4XXX	Residential; Single family residence; ; ;
160.00	142-195-050-000	16924 GREENRIDGE RD	HIDDEN VALLEY LAKE	0.385	RVXXX	Residential; Vacant; ; ;
200.00	142-195-060-000	16930 GREENRIDGE RD	HIDDEN VALLEY LAKE	0.365	R4XXM	Residential; Single family residence; ; ; Misc. Imps.
200.00	142-195-070-000	16936 GREENRIDGE RD	HIDDEN VALLEY LAKE	0.368	R4XXM	Residential; Single family residence; ; ; Misc. Imps.

## REPORT OF REAL PROPERTY SUBJECT TO SPECIAL TAX TO BE COLLECTED ON 2019-2020 COUNTY TAX ROLL

PROPOSED LEVY	APN	ADDRESS	CITY	PARCEL ACRE	USE DESCR CODE	USE DESCRIPTION
200.00	142-195-080-000	16942 GREENRIDGE RD	HIDDEN VALLEY LAKE	0.37	R4XXX	Residential; Single family residence; ; ;
200.00	142-195-090-000	16948 GREENRIDGE RD	HIDDEN VALLEY LAKE	0.353	R4XXX	Residential; Single family residence; ; ;
200.00	142-195-100-000	16954 GREENRIDGE RD	HIDDEN VALLEY LAKE	0.355	R4XXX	Residential; Single family residence; ; ;
200.00	142-195-110-000	16960 GREENRIDGE RD	HIDDEN VALLEY LAKE	0.341	R4XXX	Residential; Single family residence; ; ;
200.00	142-195-120-000	16966 GREENRIDGE RD	HIDDEN VALLEY LAKE	0.34	R4XXX	Residential; Single family residence; ; ;
200.00	142-195-130-000	16972 GREENRIDGE RD	HIDDEN VALLEY LAKE	0.353	R4XXX	Residential; Single family residence; ; ;
200.00	142-201-010-000	17207 SQUIRRELHILL RD	HIDDEN VALLEY LAKE	0.43	R4XXX	Residential; Single family residence; ; ;
200.00	142-201-020-000	17189 SQUIRRELHILL RD	HIDDEN VALLEY LAKE	0.409	R4XXX	Residential; Single family residence; ; ;
200.00	142-201-030-000	17171 SQUIRRELHILL RD	HIDDEN VALLEY LAKE	0.254	R4XXX	Residential; Single family residence; ; ;
200.00	142-201-040-000	17153 SQUIRRELHILL RD	HIDDEN VALLEY LAKE	0.265	R4XXX	Residential; Single family residence; ; ;
200.00	142-201-050-000	17135 SQUIRRELHILL RD	HIDDEN VALLEY LAKE	0.268	R4XXX	Residential; Single family residence; ; ;
200.00	142-201-060-000	17117 SQUIRRELHILL RD	HIDDEN VALLEY LAKE	0.241	R4XXX	Residential; Single family residence; ; ;
160.00	142-201-070-000	17099 SQUIRRELHILL RD	HIDDEN VALLEY LAKE	0.274	RVXXX	Residential; Vacant; ; ;
200.00	142-201-080-000	17081 SQUIRRELHILL RD	HIDDEN VALLEY LAKE	0.324	R4XXX	Residential; Single family residence; ; ;
160.00	142-201-090-000	17063 SQUIRRELHILL RD	HIDDEN VALLEY LAKE	0.241	RVXXX	Residential; Vacant; ; ;
200.00	142-201-100-000	17045 SQUIRRELHILL RD	HIDDEN VALLEY LAKE	0.317	R4XXX	Residential; Single family residence; ; ;
160.00	142-201-110-000	17323 GREENRIDGE RD	HIDDEN VALLEY LAKE	0.191	RVXXX	Residential; Vacant; ; ;
160.00	142-201-120-000	17317 GREENRIDGE RD	HIDDEN VALLEY LAKE	0.217	RVXXX	Residential; Vacant; ; ;
160.00	142-201-130-000	17305 GREENRIDGE RD	HIDDEN VALLEY LAKE	0.198	RVXXX	Residential; Vacant; ; ;
200.00	142-201-140-000	17287 GREENRIDGE RD	HIDDEN VALLEY LAKE	0.201	R4XXX	Residential; Single family residence; ; ;
200.00	142-201-150-000	17275 GREENRIDGE RD	HIDDEN VALLEY LAKE	0.234	R4XXX	Residential; Single family residence; ; ;
160.00	142-201-160-000	17263 GREENRIDGE RD	HIDDEN VALLEY LAKE	0.205	RVXXX	Residential; Vacant; ; ;
160.00	142-201-170-000	17251 GREENRIDGE RD	HIDDEN VALLEY LAKE	0.212	RVXXX	Residential; Vacant; ; ;
200.00	142-202-020-000	17312 GREENRIDGE RD	HIDDEN VALLEY LAKE	0.973	RXX1M	Residential; ; ; Irrigated; Misc. Imps.
200.00	142-202-030-000	17294 GREENRIDGE RD	HIDDEN VALLEY LAKE	0.779	R4XXX	Residential; Single family residence; ; ;
160.00	142-202-040-000	17282 GREENRIDGE RD	HIDDEN VALLEY LAKE	0.909	RXXXM	Residential; ; ; ; Misc. Imps.
200.00	142-202-050-000	17270 GREENRIDGE RD	HIDDEN VALLEY LAKE	0.525	R4XXX	Residential; Single family residence; ; ;
160.00	142-202-060-000	17258 GREENRIDGE RD	HIDDEN VALLEY LAKE	0.423	RVXXX	Residential; Vacant; ; ;
160.00	142-202-070-000	17246 GREENRIDGE RD	HIDDEN VALLEY LAKE	0.415	RVXXX	Residential; Vacant; ; ;
200.00	142-202-080-000	17232 GREENRIDGE RD	HIDDEN VALLEY LAKE	0.438	R4XXX	Residential; Single family residence; ; ;
160.00	142-202-090-000	17220 GREENRIDGE RD	HIDDEN VALLEY LAKE	0.389	RVXXX	Residential; Vacant; ; ;
200.00	142-202-100-000	17324 GREENRIDGE RD	HIDDEN VALLEY LAKE	0.935	R4XXX	Residential; Single family residence; ; ;
200.00	142-211-010-000	17036 SQUIRRELHILL RD	HIDDEN VALLEY LAKE	0.18	R4XXX	Residential; Single family residence; ; ;
200.00	142-211-020-000	17018 SQUIRRELHILL RD	HIDDEN VALLEY LAKE	0.186	R4XXX	Residential; Single family residence; ; ;
200.00	142-211-030-000	17000 SQUIRRELHILL RD	HIDDEN VALLEY LAKE	0.184	R4XXM	Residential; Single family residence; ; ; Misc. Imps.
160.00	142-212-010-000	19240 STONEGATE RD	HIDDEN VALLEY LAKE	0.185	RVXXX	Residential; Vacant; ; ;

## REPORT OF REAL PROPERTY SUBJECT TO SPECIAL TAX TO BE COLLECTED ON 2019-2020 COUNTY TAX ROLL

PROPOSED LEVY	APN	ADDRESS	CITY	PARCEL ACRE	USE DESCR CODE	USE DESCRIPTION
200.00	142-212-020-000	19256 STONEGATE RD	HIDDEN VALLEY LAKE	0.189	R4XXX	Residential; Single family residence; ; ;
200.00	142-212-030-000	19272 STONEGATE RD	HIDDEN VALLEY LAKE	0.185	R4XXX	Residential; Single family residence; ; ;
200.00	142-212-040-000	19288 STONEGATE RD	HIDDEN VALLEY LAKE	0.224	R4XXX	Residential; Single family residence; ; ;
200.00	142-212-050-000	19304 STONEGATE RD	HIDDEN VALLEY LAKE	0.196	R9XXT	Residential; Trailer site with imp.; ; ; Trailer on site
200.00	142-212-060-000	19371 COYLE SPRINGS RD	HIDDEN VALLEY LAKE	0.244	R4XXX	Residential; Single family residence; ; ;
200.00	142-212-070-000	19359 COYLE SPRINGS RD	HIDDEN VALLEY LAKE	0.204	R4XXX	Residential; Single family residence; ; ;
200.00	142-212-080-000	19347 COYLE SPRINGS RD	HIDDEN VALLEY LAKE	0.21	R4XXX	Residential; Single family residence; ; ;
200.00	142-212-090-000	19335 COYLE SPRINGS RD	HIDDEN VALLEY LAKE	0.201	R4XXX	Residential; Single family residence; ; ;
200.00	142-212-100-000	19323 COYLE SPRINGS RD	HIDDEN VALLEY LAKE	0.195	R4XXX	Residential; Single family residence; ; ;
200.00	142-212-110-000	19311 COYLE SPRINGS RD	HIDDEN VALLEY LAKE	0.191	RXXXM	Residential; ; ; Misc. Imps.
200.00	142-212-120-000	19299 COYLE SPRINGS RD	HIDDEN VALLEY LAKE	0.196	R4XXX	Residential; Single family residence; ; ;
160.00	142-213-010-000	19279 BLUE ROCK RD	HIDDEN VALLEY LAKE	0.243	RVXXX	Residential; Vacant; ; ;
160.00	142-213-020-000	19261 BLUE ROCK RD	HIDDEN VALLEY LAKE	0.222	RVXXX	Residential; Vacant; ; ;
200.00	142-213-030-000	19243 BLUE ROCK RD	HIDDEN VALLEY LAKE	0.24	R4XXX	Residential; Single family residence; ; ;
200.00	142-213-040-000	19304 COYLE SPRINGS RD	HIDDEN VALLEY LAKE	0.192	R4XXX	Residential; Single family residence; ; ;
160.00	142-213-050-000	19316 COYLE SPRINGS RD	HIDDEN VALLEY LAKE	0.202	RVXXX	Residential; Vacant; ; ;
200.00	142-213-060-000	19328 COYLE SPRINGS RD	HIDDEN VALLEY LAKE	0.217	R4XXX	Residential; Single family residence; ; ;
160.00	142-213-070-000	19340 COYLE SPRINGS RD	HIDDEN VALLEY LAKE	0.244	RVXXX	Residential; Vacant; ; ;
200.00	142-213-080-000	19352 COYLE SPRINGS RD	HIDDEN VALLEY LAKE	0.311	R9XXT	Residential; Trailer site with imp.; ; ; Trailer on site
160.00	142-213-090-000	19364 COYLE SPRINGS RD	HIDDEN VALLEY LAKE	0.329	RVXXX	Residential; Vacant; ; ;
200.00	142-213-100-000	19376 STONEGATE RD	HIDDEN VALLEY LAKE	0.333	R9XXT	Residential; Trailer site with imp.; ; ; Trailer on site
200.00	142-213-110-000	19338 STONEGATE RD	HIDDEN VALLEY LAKE	0.29	R4XXX	Residential; Single family residence; ; ;
200.00	142-213-120-000	17077 GREENRIDGE RD	HIDDEN VALLEY LAKE	0.388	R4XXX	Residential; Single family residence; ; ;
200.00	142-213-130-000	17065 GREENRIDGE RD	HIDDEN VALLEY LAKE	0.284	R4XXX	Residential; Single family residence; ; ;
200.00	142-213-140-000	17053 GREENRIDGE RD	HIDDEN VALLEY LAKE	0.182	R4XXX	Residential; Single family residence; ; ;
200.00	142-213-150-000	17041 GREENRIDGE RD	HIDDEN VALLEY LAKE	0.178	R4XXX	Residential; Single family residence; ; ;
200.00	142-213-160-000	17035 GREENRIDGE RD	HIDDEN VALLEY LAKE	0.177	R4XXX	Residential; Single family residence; ; ;
160.00	142-213-170-000	17029 GREENRIDGE RD	HIDDEN VALLEY LAKE	0.18	RVXXX	Residential; Vacant; ; ;
200.00	142-213-180-000	17017 GREENRIDGE RD	HIDDEN VALLEY LAKE	0.195	R4XXX	Residential; Single family residence; ; ;
200.00	142-213-190-000	17005 GREENRIDGE RD	HIDDEN VALLEY LAKE	0.188	R4XXX	Residential; Single family residence; ; ;
200.00	142-213-200-000	16999 GREENRIDGE RD	HIDDEN VALLEY LAKE	0.206	R4XXX	Residential; Single family residence; ; ;
200.00	142-213-210-000	16993 GREENRIDGE RD	HIDDEN VALLEY LAKE	0.193	R4XXX	Residential; Single family residence; ; ;
200.00	142-214-010-000	16978 GREENRIDGE RD	HIDDEN VALLEY LAKE	0.362	R4XXX	Residential; Single family residence; ; ;
200.00	142-214-020-000	16984 GREENRIDGE RD	HIDDEN VALLEY LAKE	0.338	R4XXX	Residential; Single family residence; ; ;
200.00	142-214-030-000	16990 GREENRIDGE RD	HIDDEN VALLEY LAKE	0.334	R4XXX	Residential; Single family residence; ; ;
200.00	142-214-040-000	16996 GREENRIDGE RD	HIDDEN VALLEY LAKE	0.337	R4XXX	Residential; Single family residence; ; ;

## REPORT OF REAL PROPERTY SUBJECT TO SPECIAL TAX TO BE COLLECTED ON 2019-2020 COUNTY TAX ROLL

PROPOSED LEVY	APN	ADDRESS	CITY	PARCEL ACRE	USE DESCR CODE	USE DESCRIPTION
200.00	142-214-050-000	17002 GREENRIDGE RD	HIDDEN VALLEY LAKE	0.334	R4XXX	Residential; Single family residence; ; ;
160.00	142-214-060-000	17014 GREENRIDGE RD	HIDDEN VALLEY LAKE	0.326	RVXXX	Residential; Vacant; ; ;
200.00	142-214-070-000	17026 GREENRIDGE RD	HIDDEN VALLEY LAKE	0.475	R4XXX	Residential; Single family residence; ; ;
200.00	142-215-010-000	17027 SQUIRRELHILL RD	HIDDEN VALLEY LAKE	0.339	R4XXX	Residential; Single family residence; ; ;
200.00	142-215-020-000	19249 STONEGATE RD	HIDDEN VALLEY LAKE	0.342	R4XXX	Residential; Single family residence; ; ;
200.00	142-215-030-000	19303 STONEGATE RD	HIDDEN VALLEY LAKE	0.307	R4XXX	Residential; Single family residence; ; ;
200.00	142-215-040-000	19319 STONEGATE RD	HIDDEN VALLEY LAKE	0.215	R4XXX	Residential; Single family residence; ; ;
200.00	142-215-050-000	19335 STONEGATE RD	HIDDEN VALLEY LAKE	0.196	R4XXX	Residential; Single family residence; ; ;
200.00	142-215-060-000	19351 STONEGATE RD	HIDDEN VALLEY LAKE	0.2	R4XXX	Residential; Single family residence; ; ;
200.00	142-215-070-000	19367 STONEGATE RD	HIDDEN VALLEY LAKE	0.193	R4XXX	Residential; Single family residence; ; ;
200.00	142-215-080-000	19383 STONEGATE RD	HIDDEN VALLEY LAKE	0.198	R4XXX	Residential; Single family residence; ; ;
200.00	142-215-090-000	19399 STONEGATE RD	HIDDEN VALLEY LAKE	0.199	R4XXX	Residential; Single family residence; ; ;
200.00	142-215-100-000	19415 STONEGATE RD	HIDDEN VALLEY LAKE	0.19	R4XXX	Residential; Single family residence; ; ;
200.00	142-215-110-000	19431 STONEGATE RD	HIDDEN VALLEY LAKE	0.189	R4XXX	Residential; Single family residence; ; ;
200.00	142-215-120-000	19447 STONEGATE RD	HIDDEN VALLEY LAKE	0.188	R4XXX	Residential; Single family residence; ; ;
200.00	142-215-130-000	19453 STONEGATE RD	HIDDEN VALLEY LAKE	0.278	R4XXX	Residential; Single family residence; ; ;
160.00	142-215-140-000	17239 GREENRIDGE RD	HIDDEN VALLEY LAKE	0.211	RVXXX	Residential; Vacant; ; ;
200.00	142-215-150-000	17233 GREENRIDGE RD	HIDDEN VALLEY LAKE	0.251	R4XXX	Residential; Single family residence; ; ;
200.00	142-215-160-000	17221 GREENRIDGE RD	HIDDEN VALLEY LAKE	0.273	R4XXX	Residential; Single family residence; ; ;
200.00	142-215-170-000	17209 GREENRIDGE RD	HIDDEN VALLEY LAKE	0.263	R4XXX	Residential; Single family residence; ; ;
160.00	142-215-180-000	17197 GREENRIDGE RD	HIDDEN VALLEY LAKE	0.25	RVXXX	Residential; Vacant; ; ;
160.00	142-215-190-000	17185 GREENRIDGE RD	HIDDEN VALLEY LAKE	0.264	RVXXX	Residential; Vacant; ; ;
160.00	142-215-200-000	17173 GREENRIDGE RD	HIDDEN VALLEY LAKE	0.265	RVXXX	Residential; Vacant; ; ;
200.00	142-215-210-000	17161 GREENRIDGE RD	HIDDEN VALLEY LAKE	0.278	R4XXX	Residential; Single family residence; ; ;
160.00	142-215-220-000	17149 GREENRIDGE RD	HIDDEN VALLEY LAKE	0.245	RVXXX	Residential; Vacant; ; ;
200.00	142-215-230-000	17137 GREENRIDGE RD	HIDDEN VALLEY LAKE	0.319	R4XXX	Residential; Single family residence; ; ;
200.00	142-216-010-000	17038 GREENRIDGE RD	HIDDEN VALLEY LAKE	0.449	R4XXX	Residential; Single family residence; ; ;
200.00	142-216-020-000	17050 GREENRIDGE RD	HIDDEN VALLEY LAKE	0.317	R4XXX	Residential; Single family residence; ; ;
200.00	142-216-030-000	17062 GREENRIDGE RD	HIDDEN VALLEY LAKE	0.315	R9XXT	Residential; Trailer site with imp.; ; ; Trailer on site
200.00	142-216-040-000	17074 GREENRIDGE RD	HIDDEN VALLEY LAKE	0.456	R4XXX	Residential; Single family residence; ; ;
200.00	142-216-050-000	17086 GREENRIDGE RD	HIDDEN VALLEY LAKE	0.496	R7XXX	Residential; Multi-single; ; ;
200.00	142-217-010-000	17208 GREENRIDGE RD	HIDDEN VALLEY LAKE	0.394	R4XXX	Residential; Single family residence; ; ;
160.00	142-217-020-000	17196 GREENRIDGE RD	HIDDEN VALLEY LAKE	0.42	RVXXX	Residential; Vacant; ; ;
160.00	142-217-030-000	17190 GREENRIDGE RD	HIDDEN VALLEY LAKE	0.402	RVXXX	Residential; Vacant; ; ;
160.00	142-217-040-000	17184 GREENRIDGE RD	HIDDEN VALLEY LAKE	0.411	RVXXX	Residential; Vacant; ; ;
160.00	142-221-010-000	17178 GREENRIDGE RD	HIDDEN VALLEY LAKE	0.425	RVXXX	Residential; Vacant; ; ;

## REPORT OF REAL PROPERTY SUBJECT TO SPECIAL TAX TO BE COLLECTED ON 2019-2020 COUNTY TAX ROLL

PROPOSED LEVY	APN	ADDRESS	CITY	PARCEL ACRE	USE DESCR CODE	USE DESCRIPTION
160.00	142-221-020-000	17172 GREENRIDGE RD	HIDDEN VALLEY LAKE	0.338	RVXXX	Residential; Vacant; ; ;
160.00	142-221-030-000	17166 GREENRIDGE RD	HIDDEN VALLEY LAKE	0.343	RVXXX	Residential; Vacant; ; ;
200.00	142-221-040-000	17154 GREENRIDGE RD	HIDDEN VALLEY LAKE	0.488	R4XXX	Residential; Single family residence; ; ;
160.00	142-221-050-000	17142 GREENRIDGE RD	HIDDEN VALLEY LAKE	0.557	RVXXX	Residential; Vacant; ; ;
160.00	142-221-060-000	17130 GREENRIDGE RD	HIDDEN VALLEY LAKE	0.908	R4XXX	Residential; Single family residence; ; ;
160.00	142-221-070-000	17118 GREENRIDGE RD	HIDDEN VALLEY LAKE	0.648	R4XXX	Residential; Single family residence; ; ;
200.00	142-221-080-000	17112 GREENRIDGE RD	HIDDEN VALLEY LAKE	0.285	R4XXX	Residential; Single family residence; ; ;
200.00	142-221-090-000	19501 STONEGATE RD	HIDDEN VALLEY LAKE	0.239	R4XXX	Residential; Single family residence; ; ;
200.00	142-221-100-000	19511 STONEGATE RD	HIDDEN VALLEY LAKE	0.251	R4XXX	Residential; Single family residence; ; ;
200.00	142-221-110-000	19527 STONEGATE RD	HIDDEN VALLEY LAKE	0.277	RXXXM	Residential; ; ; ; Misc. Imps.
200.00	142-221-120-000	19543 STONEGATE RD	HIDDEN VALLEY LAKE	0.386	R4XXX	Residential; Single family residence; ; ;
200.00	142-221-130-000	19559 STONEGATE RD	HIDDEN VALLEY LAKE	0.417	R4XXX	Residential; Single family residence; ; ;
200.00	142-221-140-000	19575 STONEGATE RD	HIDDEN VALLEY LAKE	0.724	R4XXX	Residential; Single family residence; ; ;
200.00	142-221-150-000	19560 STONEGATE RD	HIDDEN VALLEY LAKE	1.417	R4XXX	Residential; Single family residence; ; ;
200.00	142-221-160-000	19544 STONEGATE RD	HIDDEN VALLEY LAKE	0.661	R4XXX	Residential; Single family residence; ; ;
200.00	142-221-170-000	19528 STONEGATE RD	HIDDEN VALLEY LAKE	0.541	R4XXX	Residential; Single family residence; ; ;
200.00	142-221-180-000	19520 STONEGATE RD	HIDDEN VALLEY LAKE	0.476	R4XXX	Residential; Single family residence; ; ;
200.00	142-221-190-000	19512 STONEGATE RD	HIDDEN VALLEY LAKE	0.514	R4XXX	Residential; Single family residence; ; ;
200.00	142-221-200-000	17104 GREENRIDGE RD	HIDDEN VALLEY LAKE	0.363	R4XXX	Residential; Single family residence; ; ;
200.00	142-221-210-000	17098 GREENRIDGE RD	HIDDEN VALLEY LAKE	0.424	R4XXM	Residential; Single family residence; ; ; Misc. Imps.
200.00	142-231-010-000	16600 GREENRIDGE RD	HIDDEN VALLEY LAKE	0.183	R9XXT	Residential; Trailer site with imp.; ; ; Trailer on site
200.00	142-231-020-000	16612 GREENRIDGE RD	HIDDEN VALLEY LAKE	0.199	R4XXX	Residential; Single family residence; ; ;
200.00	142-231-030-000	16624 GREENRIDGE RD	HIDDEN VALLEY LAKE	0.211	R4XXX	Residential; Single family residence; ; ;
200.00	142-231-040-000	16636 GREENRIDGE RD	HIDDEN VALLEY LAKE	0.206	R4XXX	Residential; Single family residence; ; ;
160.00	142-231-050-000	16648 GREENRIDGE RD	HIDDEN VALLEY LAKE	0.204	RVXXX	Residential; Vacant; ; ;
160.00	142-231-060-000	16660 GREENRIDGE RD	HIDDEN VALLEY LAKE	0.216	RVXXX	Residential; Vacant; ; ;
160.00	142-231-070-000	16672 GREENRIDGE RD	HIDDEN VALLEY LAKE	0.211	RVXXX	Residential; Vacant; ; ;
200.00	142-231-080-000	18974 RAVENHILL RD	HIDDEN VALLEY LAKE	0.273	R4XXM	Residential; Single family residence; ; ; Misc. Imps.
160.00	142-231-090-000	18986 RAVENHILL RD	HIDDEN VALLEY LAKE	0.22	RVXXX	Residential; Vacant; ; ;
200.00	142-231-100-000	16605 PINECREST CT	HIDDEN VALLEY LAKE	0.259	R4XXX	Residential; Single family residence; ; ;
200.00	142-231-110-000	16625 PINECREST CT	HIDDEN VALLEY LAKE	0.356	R4XXX	Residential; Single family residence; ; ;
200.00	142-231-120-000	16641 PINECREST CT	HIDDEN VALLEY LAKE	0.282	R4XXX	Residential; Single family residence; ; ;
200.00	142-231-130-000	16656 PINECREST CT	HIDDEN VALLEY LAKE	0.28	R4XXX	Residential; Single family residence; ; ;
200.00	142-231-140-000	16652 PINECREST CT	HIDDEN VALLEY LAKE	0.389	R4XXX	Residential; Single family residence; ; ;
200.00	142-231-150-000	16636 PINECREST CT	HIDDEN VALLEY LAKE	0.255	R9XXT	Residential; Trailer site with imp.; ; ; Trailer on site
160.00	142-231-160-000	16620 PINECREST CT	HIDDEN VALLEY LAKE	0.235	RVXXX	Residential; Vacant; ; ;

## REPORT OF REAL PROPERTY SUBJECT TO SPECIAL TAX TO BE COLLECTED ON 2019-2020 COUNTY TAX ROLL

PROPOSED LEVY	APN	ADDRESS	CITY	PARCEL ACRE	USE DESCR CODE	USE DESCRIPTION
160.00	142-231-170-000	19022 RAVENHILL RD	HIDDEN VALLEY LAKE	0.269	RVXXX	Residential; Vacant; ; ;
200.00	142-231-180-000	19034 RAVENHILL RD	HIDDEN VALLEY LAKE	0.299	R4XXX	Residential; Single family residence; ; ;
200.00	142-231-190-000	19046 RAVENHILL RD	HIDDEN VALLEY LAKE	0.227	R4XXX	Residential; Single family residence; ; ;
200.00	142-231-200-000	19058 RAVENHILL RD	HIDDEN VALLEY LAKE	0.213	R4XXX	Residential; Single family residence; ; ;
200.00	142-231-210-000	19070 RAVENHILL RD	HIDDEN VALLEY LAKE	0.204	R4XXX	Residential; Single family residence; ; ;
200.00	142-231-220-000	19082 RAVENHILL RD	HIDDEN VALLEY LAKE	0.215	R4XXX	Residential; Single family residence; ; ;
160.00	142-232-010-000	19073 RAVENHILL RD	HIDDEN VALLEY LAKE	0.231	RVXXX	Residential; Vacant; ; ;
200.00	142-232-020-000	19055 RAVENHILL RD	HIDDEN VALLEY LAKE	0.241	R4XXX	Residential; Single family residence; ; ;
200.00	142-232-030-000	19035 RAVENHILL RD	HIDDEN VALLEY LAKE	0.22	R4XXX	Residential; Single family residence; ; ;
200.00	142-232-040-000	19015 RAVENHILL RD	HIDDEN VALLEY LAKE	0.217	R4XXX	Residential; Single family residence; ; ;
200.00	142-232-050-000	18995 RAVENHILL RD	HIDDEN VALLEY LAKE	0.28	R4XXX	Residential; Single family residence; ; ;
200.00	142-232-060-000	18983 RAVENHILL RD	HIDDEN VALLEY LAKE	0.265	R4XXX	Residential; Single family residence; ; ;
200.00	142-232-070-000	18971 RAVENHILL RD	HIDDEN VALLEY LAKE	0.198	R4XXX	Residential; Single family residence; ; ;
200.00	142-232-080-000	16696 GREENRIDGE RD	HIDDEN VALLEY LAKE	0.29	R4XXM	Residential; Single family residence; ; ; Misc. Imps.
200.00	142-232-090-000	16708 GREENRIDGE RD	HIDDEN VALLEY LAKE	0.22	R4XXX	Residential; Single family residence; ; ;
200.00	142-232-100-000	16720 GREENRIDGE RD	HIDDEN VALLEY LAKE	0.226	R4XXM	Residential; Single family residence; ; ; Misc. Imps.
200.00	142-232-110-000	16732 GREENRIDGE RD	HIDDEN VALLEY LAKE	0.288	R4XXX	Residential; Single family residence; ; ;
160.00	142-232-120-000	16744 GREENRIDGE RD	HIDDEN VALLEY LAKE	0.287	RVXXX	Residential; Vacant; ; ;
200.00	142-232-130-000	16756 GREENRIDGE RD	HIDDEN VALLEY LAKE	0.232	R4XXX	Residential; Single family residence; ; ;
200.00	142-232-140-000	16768 GREENRIDGE RD	HIDDEN VALLEY LAKE	0.213	R4XXX	Residential; Single family residence; ; ;
200.00	142-232-150-000	16615 JADE CT	HIDDEN VALLEY LAKE	0.235	R4XXX	Residential; Single family residence; ; ;
160.00	142-232-160-000	16621 JADE CT	HIDDEN VALLEY LAKE	0.36	RVXXX	Residential; Vacant; ; ;
160.00	142-232-170-000	16637 JADE CT	HIDDEN VALLEY LAKE	0.233	RVXXX	Residential; Vacant; ; ;
200.00	142-241-010-000	19094 RAVENHILL RD	HIDDEN VALLEY LAKE	0.21	R4XXX	Residential; Single family residence; ; ;
200.00	142-241-020-000	19106 RAVENHILL RD	HIDDEN VALLEY LAKE	0.213	R4XXX	Residential; Single family residence; ; ;
200.00	142-241-030-000	19118 RAVENHILL RD	HIDDEN VALLEY LAKE	0.208	R4XXX	Residential; Single family residence; ; ;
200.00	142-241-040-000	19130 RAVENHILL RD	HIDDEN VALLEY LAKE	0.208	R4XXX	Residential; Single family residence; ; ;
200.00	142-241-050-000	19142 RAVENHILL RD	HIDDEN VALLEY LAKE	0.208	R4XXX	Residential; Single family residence; ; ;
200.00	142-241-060-000	19154 RAVENHILL RD	HIDDEN VALLEY LAKE	0.212	R4XXX	Residential; Single family residence; ; ;
200.00	142-241-070-000	19166 RAVENHILL RD	HIDDEN VALLEY LAKE	0.209	R4XXX	Residential; Single family residence; ; ;
200.00	142-241-080-000	19178 RAVENHILL RD	HIDDEN VALLEY LAKE	0.213	R4XXX	Residential; Single family residence; ; ;
200.00	142-241-090-000	19190 RAVENHILL RD	HIDDEN VALLEY LAKE	0.28	R4XXX	Residential; Single family residence; ; ;
160.00	142-241-100-000	19202 RAVENHILL RD	HIDDEN VALLEY LAKE	0.313	RVXXX	Residential; Vacant; ; ;
200.00	142-241-110-000	19214 RAVENHILL RD	HIDDEN VALLEY LAKE	0.488	R4XXX	Residential; Single family residence; ; ;
200.00	142-241-120-000	19226 RAVENHILL RD	HIDDEN VALLEY LAKE	0.563	R4XXX	Residential; Single family residence; ; ;
200.00	142-241-130-000	19238 RAVENHILL RD	HIDDEN VALLEY LAKE	0.357	R4XXX	Residential; Single family residence; ; ;



## REPORT OF REAL PROPERTY SUBJECT TO SPECIAL TAX TO BE COLLECTED ON 2019-2020 COUNTY TAX ROLL

PROPOSED LEVY	APN	ADDRESS	CITY	PARCEL ACRE	USE DESCR CODE	USE DESCRIPTION
200.00	142-241-140-000	19250 RAVENHILL RD	HIDDEN VALLEY LAKE	0.29	R4XXX	Residential; Single family residence; ; ;
200.00	142-241-150-000	19262 RAVENHILL RD	HIDDEN VALLEY LAKE	0.21	R4XXX	Residential; Single family residence; ; ;
200.00	142-241-160-000	19274 RAVENHILL RD	HIDDEN VALLEY LAKE	0.209	R4XXM	Residential; Single family residence; ; ; Misc. Imps.
200.00	142-242-010-000	19093 RAVENHILL RD	HIDDEN VALLEY LAKE	0.23	R4XXX	Residential; Single family residence; ; ;
200.00	142-242-020-000	19105 RAVENHILL RD	HIDDEN VALLEY LAKE	0.204	R4XXX	Residential; Single family residence; ; ;
200.00	142-242-030-000	19117 RAVENHILL RD	HIDDEN VALLEY LAKE	0.226	R4XXM	Residential; Single family residence; ; ; Misc. Imps.
200.00	142-242-040-000	19129 RAVENHILL RD	HIDDEN VALLEY LAKE	0.198	R4XXX	Residential; Single family residence; ; ;
200.00	142-242-050-000	19141 RAVENHILL RD	HIDDEN VALLEY LAKE	0.207	R4XXX	Residential; Single family residence; ; ;
200.00	142-242-060-000	19153 RAVENHILL RD	HIDDEN VALLEY LAKE	0.206	R4XXX	Residential; Single family residence; ; ;
160.00	142-242-070-000	19165 RAVENHILL RD	HIDDEN VALLEY LAKE	0.196	RVXXX	Residential; Vacant; ; ;
200.00	142-242-080-000	19183 RAVENHILL RD	HIDDEN VALLEY LAKE	0.206	R4XXX	Residential; Single family residence; ; ;
200.00	142-242-090-000	19207 RAVENHILL RD	HIDDEN VALLEY LAKE	0.25	R4XXX	Residential; Single family residence; ; ;
200.00	142-242-100-000	19231 RAVENHILL RD	HIDDEN VALLEY LAKE	0.247	R4XXX	Residential; Single family residence; ; ;
200.00	142-242-110-000	19255 RAVENHILL RD	HIDDEN VALLEY LAKE	0.205	R4XXX	Residential; Single family residence; ; ;
160.00	142-251-010-000	16610 JADE CT	HIDDEN VALLEY LAKE	0.221	RVXXX	Residential; Vacant; ; ;
160.00	142-251-020-000	16626 JADE CT	HIDDEN VALLEY LAKE	0.42	RVXXX	Residential; Vacant; ; ;
200.00	142-251-030-000	16642 JADE CT	HIDDEN VALLEY LAKE	0.322	R4XXM	Residential; Single family residence; ; ; Misc. Imps.
200.00	142-251-040-000	16780 GREENRIDGE RD	HIDDEN VALLEY LAKE	0.215	R4XXX	Residential; Single family residence; ; ;
200.00	142-251-050-000	16792 GREENRIDGE RD	HIDDEN VALLEY LAKE	0.223	R4XXX	Residential; Single family residence; ; ;
200.00	142-251-060-000	16804 GREENRIDGE RD	HIDDEN VALLEY LAKE	0.213	R4XXX	Residential; Single family residence; ; ;
200.00	142-251-070-000	19110 COLT CT	HIDDEN VALLEY LAKE	0.235	R4XXX	Residential; Single family residence; ; ;
200.00	142-251-080-000	19120 COLT CT	HIDDEN VALLEY LAKE	0.278	R4XXX	Residential; Single family residence; ; ;
200.00	142-251-090-000	19132 COLT CT	HIDDEN VALLEY LAKE	0.31	R4XXX	Residential; Single family residence; ; ;
160.00	142-251-100-000	19144 COLT CT	HIDDEN VALLEY LAKE	0.388	RVXXX	Residential; Vacant; ; ;
200.00	142-251-110-000	19152 COLT CT	HIDDEN VALLEY LAKE	0.297	R4XXX	Residential; Single family residence; ; ;
160.00	142-251-120-000	19173 COLT CT	HIDDEN VALLEY LAKE	0.421	RVXXX	Residential; Vacant; ; ;
200.00	142-251-130-000	19167 COLT CT	HIDDEN VALLEY LAKE	0.345	R4XXX	Residential; Single family residence; ; ;
200.00	142-251-140-000	19149 COLT CT	HIDDEN VALLEY LAKE	0.324	R4XXX	Residential; Single family residence; ; ;
160.00	142-251-150-000	19137 COLT CT	HIDDEN VALLEY LAKE	0.275	RVXXX	Residential; Vacant; ; ;
200.00	142-251-160-000	19125 COLT CT	HIDDEN VALLEY LAKE	0.254	R4XXX	Residential; Single family residence; ; ;
200.00	142-251-170-000	16828 GREENRIDGE RD	HIDDEN VALLEY LAKE	0.243	R4XXX	Residential; Single family residence; ; ;
200.00	142-251-180-000	16840 GREENRIDGE RD	HIDDEN VALLEY LAKE	0.226	R4XXX	Residential; Single family residence; ; ;
200.00	142-251-190-000	16852 GREENRIDGE RD	HIDDEN VALLEY LAKE	0.258	R4XXX	Residential; Single family residence; ; ;
200.00	142-251-200-000	19357 RAVENHILL RD	HIDDEN VALLEY LAKE	0.219	R4XXX	Residential; Single family residence; ; ;
200.00	142-251-210-000	19345 RAVENHILL RD	HIDDEN VALLEY LAKE	0.24	R9XXM	Residential; Trailer site with imp.; ; ; Misc. Imps.
200.00	142-251-220-000	19333 RAVENHILL RD	HIDDEN VALLEY LAKE	0.216	R4XXX	Residential; Single family residence; ; ;

## REPORT OF REAL PROPERTY SUBJECT TO SPECIAL TAX TO BE COLLECTED ON 2019-2020 COUNTY TAX ROLL

PROPOSED LEVY	APN	ADDRESS	CITY	PARCEL ACRE	USE DESCR CODE	USE DESCRIPTION
160.00	142-251-230-000	19321 RAVENHILL RD	HIDDEN VALLEY LAKE	0.206	RVXXX	Residential; Vacant; ; ;
160.00	142-251-240-000	19303 RAVENHILL RD	HIDDEN VALLEY LAKE	0.195	RVXXX	Residential; Vacant; ; ;
200.00	142-251-250-000	19285 RAVENHILL RD	HIDDEN VALLEY LAKE	0.205	R4XXX	Residential; Single family residence; ; ;
200.00	142-251-260-000	19273 RAVENHILL RD	HIDDEN VALLEY LAKE	0.2	R4XXX	Residential; Single family residence; ; ;
200.00	142-252-010-000	19286 RAVENHILL RD	HIDDEN VALLEY LAKE	0.203	R4XXX	Residential; Single family residence; ; ;
160.00	142-252-020-000	19298 RAVENHILL RD	HIDDEN VALLEY LAKE	0.205	RVXXX	Residential; Vacant; ; ;
200.00	142-252-030-000	19310 RAVENHILL RD	HIDDEN VALLEY LAKE	0.207	R4XXX	Residential; Single family residence; ; ;
200.00	142-252-040-000	19322 RAVENHILL RD	HIDDEN VALLEY LAKE	0.283	R4XXX	Residential; Single family residence; ; ;
160.00	142-261-010-000	17065 SPRUCE GROVE RD	HIDDEN VALLEY LAKE	0.697	RVXXX	Residential; Vacant; ; ;
160.00	142-261-020-000	17043 SPRUCE GROVE RD	HIDDEN VALLEY LAKE	0.771	RVXXX	Residential; Vacant; ; ;
160.00	142-261-030-000	17021 SPRUCE GROVE RD	HIDDEN VALLEY LAKE	0.617	RVXXX	Residential; Vacant; ; ;
160.00	142-261-040-000	16999 SPRUCE GROVE RD	HIDDEN VALLEY LAKE	0.673	RVXXX	Residential; Vacant; ; ;
160.00	142-261-050-000	16977 SPRUCE GROVE RD	HIDDEN VALLEY LAKE	0.708	RVXXX	Residential; Vacant; ; ;
200.00	142-261-060-000	16955 SPRUCE GROVE RD	HIDDEN VALLEY LAKE	0.877	R4XXX	Residential; Single family residence; ; ;
200.00	142-261-070-000	16933 SPRUCE GROVE RD	HIDDEN VALLEY LAKE	0.996	R4XXM	Residential; Single family residence; ; ; Misc. Imps.
200.00	142-261-080-000	16911 SPRUCE GROVE RD	HIDDEN VALLEY LAKE	0.675	R4XXX	Residential; Single family residence; ; ;
200.00	142-261-090-000	18021 DEER HILL RD	HIDDEN VALLEY LAKE	0.313	R4XXX	Residential; Single family residence; ; ;
200.00	142-261-100-000	18007 DEER HILL RD	HIDDEN VALLEY LAKE	0.446	R4XXX	Residential; Single family residence; ; ;
200.00	142-261-110-000	17993 DEER HILL RD	HIDDEN VALLEY LAKE	0.449	R4XXX	Residential; Single family residence; ; ;
160.00	142-261-120-000	17979 DEER HILL RD	HIDDEN VALLEY LAKE	0.434	RVXXX	Residential; Vacant; ; ;
200.00	142-262-010-000	18014 DEER HILL RD	HIDDEN VALLEY LAKE	0.298	R4XXX	Residential; Single family residence; ; ;
200.00	142-262-020-000	17986 DEER HILL RD	HIDDEN VALLEY LAKE	0.356	R4XXX	Residential; Single family residence; ; ;
200.00	142-262-030-000	17972 DEER HILL RD	HIDDEN VALLEY LAKE	0.261	R4XXM	Residential; Single family residence; ; ; Misc. Imps.
200.00	142-262-040-000	17958 DEER HILL RD	HIDDEN VALLEY LAKE	0.368	R4XXX	Residential; Single family residence; ; ;
200.00	142-271-010-000	16351 CONESTOGA RD	HIDDEN VALLEY LAKE	0.289	R4XXX	Residential; Single family residence; ; ;
160.00	142-271-020-000	16369 CONESTOGA RD	HIDDEN VALLEY LAKE	0.281	RVXXX	Residential; Vacant; ; ;
200.00	142-271-030-000	16387 CONESTOGA RD	HIDDEN VALLEY LAKE	0.296	R4XXX	Residential; Single family residence; ; ;
160.00	142-271-040-000	16405 CONESTOGA RD	HIDDEN VALLEY LAKE	0.28	RVXXX	Residential; Vacant; ; ;
160.00	142-271-050-000	16423 CONESTOGA RD	HIDDEN VALLEY LAKE	0.281	RVXXX	Residential; Vacant; ; ;
160.00	142-271-060-000	16441 CONESTOGA RD	HIDDEN VALLEY LAKE	0.286	RVXXX	Residential; Vacant; ; ;
160.00	142-271-070-000	16459 CONESTOGA RD	HIDDEN VALLEY LAKE	0.279	RVXXX	Residential; Vacant; ; ;
200.00	142-271-080-000	16477 CONESTOGA RD	HIDDEN VALLEY LAKE	0.448	R4XXX	Residential; Single family residence; ; ;
200.00	142-272-010-000	16348 CONESTOGA RD	HIDDEN VALLEY LAKE	0.375	R4XXX	Residential; Single family residence; ; ;
160.00	142-272-020-000	16366 CONESTOGA RD	HIDDEN VALLEY LAKE	0.387	RVXXX	Residential; Vacant; ; ;
160.00	142-272-030-000	16384 CONESTOGA RD	HIDDEN VALLEY LAKE	0.379	RVXXX	Residential; Vacant; ; ;
200.00	142-272-040-000	16402 CONESTOGA RD	HIDDEN VALLEY LAKE	0.377	R4XXM	Residential; Single family residence; ; ; Misc. Imps.

## REPORT OF REAL PROPERTY SUBJECT TO SPECIAL TAX TO BE COLLECTED ON 2019-2020 COUNTY TAX ROLL

PROPOSED LEVY	APN	ADDRESS	CITY	PARCEL ACRE	USE DESCR CODE	USE DESCRIPTION
200.00	142-272-050-000	16420 CONESTOGA RD	HIDDEN VALLEY LAKE	0.388	R4XXX	Residential; Single family residence; ; ;
160.00	142-272-060-000	16438 CONESTOGA RD	HIDDEN VALLEY LAKE	0.378	RVXXX	Residential; Vacant; ; ;
200.00	142-272-070-000	16456 CONESTOGA RD	HIDDEN VALLEY LAKE	0.369	R4XXX	Residential; Single family residence; ; ;
200.00	142-272-080-000	16474 CONESTOGA RD	HIDDEN VALLEY LAKE	0.387	R4XXX	Residential; Single family residence; ; ;
200.00	142-272-090-000	18206 BOXWOOD CT	HIDDEN VALLEY LAKE	0.264	R4XXX	Residential; Single family residence; ; ;
160.00	142-272-100-000	18212 BOXWOOD CT	HIDDEN VALLEY LAKE	0.228	RVXXX	Residential; Vacant; ; ;
160.00	142-272-110-000	18218 BOXWOOD CT	HIDDEN VALLEY LAKE	0.338	RVXXX	Residential; Vacant; ; ;
160.00	142-272-120-000	18224 BOXWOOD CT	HIDDEN VALLEY LAKE	0.769	RVXXX	Residential; Vacant; ; ;
200.00	142-272-130-000	18230 BOXWOOD CT	HIDDEN VALLEY LAKE	0.597	R4XXX	Residential; Single family residence; ; ;
160.00	142-272-140-000	18236 BOXWOOD CT	HIDDEN VALLEY LAKE	0.381	RVXXX	Residential; Vacant; ; ;
160.00	142-272-150-000	18242 BOXWOOD CT	HIDDEN VALLEY LAKE	0.897	RVXXX	Residential; Vacant; ; ;
200.00	142-272-160-000	18245 BOXWOOD CT	HIDDEN VALLEY LAKE	0.357	R4XXX	Residential; Single family residence; ; ;
200.00	142-272-170-000	18239 BOXWOOD CT	HIDDEN VALLEY LAKE	0.206	R4XXX	Residential; Single family residence; ; ;
200.00	142-272-180-000	18233 BOXWOOD CT	HIDDEN VALLEY LAKE	0.254	R4XXX	Residential; Single family residence; ; ;
200.00	142-272-190-000	18227 BOXWOOD CT	HIDDEN VALLEY LAKE	0.242	R9XXM	Residential; Trailer site with imp.; ; ; Misc. Imps.
200.00	142-272-200-000	18221 BOXWOOD CT	HIDDEN VALLEY LAKE	0.244	R9XXT	Residential; Trailer site with imp.; ; ; Trailer on site
200.00	142-272-210-000	18213 BOXWOOD CT	HIDDEN VALLEY LAKE	0.213	R4XXX	Residential; Single family residence; ; ;
200.00	142-272-220-000	18207 BOXWOOD CT	HIDDEN VALLEY LAKE	0.245	R4XXX	Residential; Single family residence; ; ;
200.00	142-272-230-000	16369 FIRETHORN RD	HIDDEN VALLEY LAKE	0.243	R4XXX	Residential; Single family residence; ; ;
160.00	142-272-240-000	16385 FIRETHORN RD	HIDDEN VALLEY LAKE	0.226	RVXXX	Residential; Vacant; ; ;
160.00	142-272-250-000	16401 FIRETHORN RD	HIDDEN VALLEY LAKE	0.26	RVXXX	Residential; Vacant; ; ;
200.00	142-272-260-000	16417 FIRETHORN RD	HIDDEN VALLEY LAKE	0.382	R4XXX	Residential; Single family residence; ; ;
200.00	142-272-270-000	17783 DEER HILL RD	HIDDEN VALLEY LAKE	0.277	R4XXX	Residential; Single family residence; ; ;
160.00	142-272-280-000	17797 DEER HILL RD	HIDDEN VALLEY LAKE	0.289	RVXXX	Residential; Vacant; ; ;
160.00	142-272-290-000	17811 DEER HILL RD	HIDDEN VALLEY LAKE	0.251	RVXXX	Residential; Vacant; ; ;
200.00	142-272-300-000	17825 DEER HILL RD	HIDDEN VALLEY LAKE	0.256	R4XXX	Residential; Single family residence; ; ;
160.00	142-272-310-000	17839 DEER HILL RD	HIDDEN VALLEY LAKE	0.269	RVXXX	Residential; Vacant; ; ;
160.00	142-272-320-000	17853 DEER HILL RD	HIDDEN VALLEY LAKE	0.235	RVXXX	Residential; Vacant; ; ;
160.00	142-272-330-000	17867 DEER HILL RD	HIDDEN VALLEY LAKE	0.235	RVXXX	Residential; Vacant; ; ;
160.00	142-272-340-000	17881 DEER HILL RD	HIDDEN VALLEY LAKE	0.237	RVXXX	Residential; Vacant; ; ;
200.00	142-272-350-000	17895 DEER HILL RD	HIDDEN VALLEY LAKE	0.244	R4XXX	Residential; Single family residence; ; ;
160.00	142-272-360-000	17909 DEER HILL RD	HIDDEN VALLEY LAKE	0.242	RVXXX	Residential; Vacant; ; ;
160.00	142-272-370-000	17923 DEER HILL RD	HIDDEN VALLEY LAKE	0.268	RVXXX	Residential; Vacant; ; ;
200.00	142-272-380-000	17937 DEER HILL RD	HIDDEN VALLEY LAKE	0.231	R4XXX	Residential; Single family residence; ; ;
200.00	142-273-010-000	17748 DEER HILL RD	HIDDEN VALLEY LAKE	0.291	R4XXX	Residential; Single family residence; ; ;
200.00	142-273-020-000	17762 DEER HILL RD	HIDDEN VALLEY LAKE	0.301	R4XXX	Residential; Single family residence; ; ;

## REPORT OF REAL PROPERTY SUBJECT TO SPECIAL TAX TO BE COLLECTED ON 2019-2020 COUNTY TAX ROLL

PROPOSED LEVY	APN	ADDRESS	CITY	PARCEL ACRE	USE DESCR CODE	USE DESCRIPTION
200.00	142-273-030-000	17776 DEER HILL RD	HIDDEN VALLEY LAKE	0.306	R4XXX	Residential; Single family residence; ; ;
200.00	142-273-040-000	17790 DEER HILL RD	HIDDEN VALLEY LAKE	0.321	R4XXX	Residential; Single family residence; ; ;
200.00	142-273-050-000	17804 DEER HILL RD	HIDDEN VALLEY LAKE	0.314	R4XXX	Residential; Single family residence; ; ;
200.00	142-273-060-000	17818 DEER HILL RD	HIDDEN VALLEY LAKE	0.319	R4XXX	Residential; Single family residence; ; ;
200.00	142-273-070-000	17832 DEER HILL RD	HIDDEN VALLEY LAKE	0.317	R4XXX	Residential; Single family residence; ; ;
160.00	142-273-080-000	17846 DEER HILL RD	HIDDEN VALLEY LAKE	0.32	RVXXX	Residential; Vacant; ; ;
200.00	142-273-090-000	17860 DEER HILL RD	HIDDEN VALLEY LAKE	0.294	R4XXX	Residential; Single family residence; ; ;
200.00	142-281-040-000	16279 CONESTOGA RD	HIDDEN VALLEY LAKE	0.468	R4XXX	Residential; Single family residence; ; ;
160.00	142-281-050-000	16297 CONESTOGA RD	HIDDEN VALLEY LAKE	0.332	RVXXX	Residential; Vacant; ; ;
200.00	142-281-060-000	16315 CONESTOGA RD	HIDDEN VALLEY LAKE	0.293	R4XXX	Residential; Single family residence; ; ;
160.00	142-281-070-000	16333 CONESTOGA RD	HIDDEN VALLEY LAKE	0.283	RVXXX	Residential; Vacant; ; ;
200.00	142-281-080-000	16261 CONESTOGA RD	HIDDEN VALLEY LAKE	2.25414	R4XXX	Residential; Single family residence; ; ;
200.00	142-282-010-000	16225 FIRETHORN RD	HIDDEN VALLEY LAKE	0.287	R4XXX	Residential; Single family residence; ; ;
160.00	142-282-020-000	16180 CONESTOGA RD	HIDDEN VALLEY LAKE	0.289	RVXXX	Residential; Vacant; ; ;
200.00	142-282-030-000	16198 CONESTOGA RD	HIDDEN VALLEY LAKE	0.236	R4XXX	Residential; Single family residence; ; ;
160.00	142-282-040-000	16216 CONESTOGA RD	HIDDEN VALLEY LAKE	0.21	RVXXX	Residential; Vacant; ; ;
200.00	142-282-050-000	16234 CONESTOGA RD	HIDDEN VALLEY LAKE	0.207	R4XXX	Residential; Single family residence; ; ;
200.00	142-282-060-000	16252 CONESTOGA RD	HIDDEN VALLEY LAKE	0.24	R4XXX	Residential; Single family residence; ; ;
160.00	142-282-070-000	16270 CONESTOGA RD	HIDDEN VALLEY LAKE	0.265	RVXXX	Residential; Vacant; ; ;
200.00	142-282-080-000	16290 CONESTOGA RD	HIDDEN VALLEY LAKE	0.255	R4XXX	Residential; Single family residence; ; ;
200.00	142-282-090-000	16310 CONESTOGA RD	HIDDEN VALLEY LAKE	0.337	R4XXX	Residential; Single family residence; ; ;
200.00	142-282-100-000	16330 CONESTOGA RD	HIDDEN VALLEY LAKE	0.376	R4XXX	Residential; Single family residence; ; ;
200.00	142-282-110-000	16241 FIRETHORN RD	HIDDEN VALLEY LAKE	0.233	R4XXX	Residential; Single family residence; ; ;
160.00	142-282-120-000	16257 FIRETHORN RD	HIDDEN VALLEY LAKE	0.224	RVXXX	Residential; Vacant; ; ;
200.00	142-282-130-000	16273 FIRETHORN RD	HIDDEN VALLEY LAKE	0.32	R4XXM	Residential; Single family residence; ; ; Misc. Imps.
200.00	142-282-140-000	18212 TIGERWOOD CT	HIDDEN VALLEY LAKE	0.445	R4XXM	Residential; Single family residence; ; ; Misc. Imps.
200.00	142-282-150-000	18222 TIGERWOOD CT	HIDDEN VALLEY LAKE	0.302	R4XXX	Residential; Single family residence; ; ;
200.00	142-282-160-000	18232 TIGERWOOD CT	HIDDEN VALLEY LAKE	0.361	R4XXX	Residential; Single family residence; ; ;
200.00	142-282-170-000	18242 TIGERWOOD CT	HIDDEN VALLEY LAKE	0.397	R4XXX	Residential; Single family residence; ; ;
200.00	142-282-180-000	18239 TIGERWOOD CT	HIDDEN VALLEY LAKE	0.463	R4XXX	Residential; Single family residence; ; ;
200.00	142-282-190-000	18227 TIGERWOOD CT	HIDDEN VALLEY LAKE	0.241	R4XXX	Residential; Single family residence; ; ;
200.00	142-282-200-000	18215 TIGERWOOD CT	HIDDEN VALLEY LAKE	0.275	R4XXX	Residential; Single family residence; ; ;
160.00	142-282-210-000	18203 TIGERWOOD CT	HIDDEN VALLEY LAKE	0.257	RVXXX	Residential; Vacant; ; ;
200.00	142-282-220-000	16305 FIRETHORN RD	HIDDEN VALLEY LAKE	0.205	R4XXX	Residential; Single family residence; ; ;
160.00	142-282-230-000	16321 FIRETHORN RD	HIDDEN VALLEY LAKE	0.198	RVXXX	Residential; Vacant; ; ;
200.00	142-283-010-000	16242 FIRETHORN RD	HIDDEN VALLEY LAKE	0.241	R4XXX	Residential; Single family residence; ; ;

## REPORT OF REAL PROPERTY SUBJECT TO SPECIAL TAX TO BE COLLECTED ON 2019-2020 COUNTY TAX ROLL

PROPOSED LEVY	APN	ADDRESS	CITY	PARCEL ACRE	USE DESCR CODE	USE DESCRIPTION
200.00	142-283-020-000	16258 FIRETHORN RD	HIDDEN VALLEY LAKE	0.24	R4XXX	Residential; Single family residence; ; ;
200.00	142-283-030-000	18302 SUGARBUSH CT	HIDDEN VALLEY LAKE	0.263	R4XXX	Residential; Single family residence; ; ;
200.00	142-283-040-000	18314 SUGARBUSH CT	HIDDEN VALLEY LAKE	0.307	R4XXX	Residential; Single family residence; ; ;
200.00	142-283-050-000	18326 SUGARBUSH CT	HIDDEN VALLEY LAKE	0.319	R9XXT	Residential; Trailer site with imp.; ; ; Trailer on site
200.00	142-283-060-000	18338 SUGARBUSH CT	HIDDEN VALLEY LAKE	0.331	R9XXT	Residential; Trailer site with imp.; ; ; Trailer on site
200.00	142-283-070-000	18339 SUGARBUSH CT	HIDDEN VALLEY LAKE	0.375	R4XXX	Residential; Single family residence; ; ;
200.00	142-283-080-000	18327 SUGARBUSH CT	HIDDEN VALLEY LAKE	0.259	R4XXX	Residential; Single family residence; ; ;
200.00	142-283-090-000	18315 SUGARBUSH CT	HIDDEN VALLEY LAKE	0.226	R4XXX	Residential; Single family residence; ; ;
160.00	142-283-100-000	18303 SUGARBUSH CT	HIDDEN VALLEY LAKE	0.272	RVXXX	Residential; Vacant; ; ;
200.00	142-283-110-000	16322 FIRETHORN RD	HIDDEN VALLEY LAKE	0.261	R4XXX	Residential; Single family residence; ; ;
160.00	142-283-120-000	16342 FIRETHORN RD	HIDDEN VALLEY LAKE	0.248	RVXXX	Residential; Vacant; ; ;
200.00	142-283-130-000	16362 FIRETHORN RD	HIDDEN VALLEY LAKE	0.251	R4XXX	Residential; Single family residence; ; ;
160.00	142-283-140-000	16382 FIRETHORN RD	HIDDEN VALLEY LAKE	0.25	RVXXX	Residential; Vacant; ; ;
160.00	142-283-150-000	16392 FIRETHORN RD	HIDDEN VALLEY LAKE	0.261	RVXXX	Residential; Vacant; ; ;
200.00	142-283-160-000	16402 FIRETHORN RD	HIDDEN VALLEY LAKE	0.293	R4XXX	Residential; Single family residence; ; ;
180.00	142-291-010-000	16099 CONESTOGA RD	HIDDEN VALLEY LAKE	9.139	RVXXX	Residential; Vacant; ; ;
160.00	142-291-020-000	16001 CONESTOGA RD	HIDDEN VALLEY LAKE	0.309	RVXXX	Residential; Vacant; ; ;
160.00	142-291-030-000	16019 CONESTOGA RD	HIDDEN VALLEY LAKE	0.277	RVXXX	Residential; Vacant; ; ;
160.00	142-291-040-000	16037 CONESTOGA RD	HIDDEN VALLEY LAKE	0.28	RVXXX	Residential; Vacant; ; ;
160.00	142-291-050-000	16045 CONESTOGA RD	HIDDEN VALLEY LAKE	0.257	RVXXX	Residential; Vacant; ; ;
160.00	142-291-060-000	16063 CONESTOGA RD	HIDDEN VALLEY LAKE	0.444	RVXXX	Residential; Vacant; ; ;
160.00	142-291-070-000	16081 CONESTOGA RD	HIDDEN VALLEY LAKE	0.39	RVXXX	Residential; Vacant; ; ;
200.00	142-291-080-000	16117 CONESTOGA RD	HIDDEN VALLEY LAKE	0.358	R4XXX	Residential; Single family residence; ; ;
200.00	142-291-090-000	16135 CONESTOGA RD	HIDDEN VALLEY LAKE	0.306	R4XXX	Residential; Single family residence; ; ;
160.00	142-291-100-000	16153 CONESTOGA RD	HIDDEN VALLEY LAKE	0.315	RVXXX	Residential; Vacant; ; ;
200.00	142-291-110-000	16171 CONESTOGA RD	HIDDEN VALLEY LAKE	0.398	R4XXX	Residential; Single family residence; ; ;
200.00	142-291-120-000	16189 CONESTOGA RD	HIDDEN VALLEY LAKE	0.658	R4XXX	Residential; Single family residence; ; ;
200.00	142-291-130-000	16207 CONESTOGA RD	HIDDEN VALLEY LAKE	0.653	R4XXX	Residential; Single family residence; ; ;
160.00	142-292-010-000	16002 CONESTOGA RD	HIDDEN VALLEY LAKE	0.323	RVXXX	Residential; Vacant; ; ;
160.00	142-292-020-000	16038 CONESTOGA RD	HIDDEN VALLEY LAKE	0.451	RVXXX	Residential; Vacant; ; ;
160.00	142-292-030-000	16056 CONESTOGA RD	HIDDEN VALLEY LAKE	0.472	RVXXX	Residential; Vacant; ; ;
200.00	142-292-040-000	16068 CONESTOGA RD	HIDDEN VALLEY LAKE	0.284	R4XXX	Residential; Single family residence; ; ;
200.00	142-292-050-000	16080 CONESTOGA RD	HIDDEN VALLEY LAKE	0.385	R4XXX	Residential; Single family residence; ; ;
160.00	142-292-060-000	16092 CONESTOGA RD	HIDDEN VALLEY LAKE	0.419	RVXXX	Residential; Vacant; ; ;
160.00	142-292-070-000	16104 CONESTOGA RD	HIDDEN VALLEY LAKE	0.376	RVXXX	Residential; Vacant; ; ;
200.00	142-292-080-000	16116 CONESTOGA RD	HIDDEN VALLEY LAKE	0.43	R4XXM	Residential; Single family residence; ; ; Misc. Imps.

## REPORT OF REAL PROPERTY SUBJECT TO SPECIAL TAX TO BE COLLECTED ON 2019-2020 COUNTY TAX ROLL

PROPOSED LEVY	APN	ADDRESS	CITY	PARCEL ACRE	USE DESCR CODE	USE DESCRIPTION
200.00	142-292-090-000	16226 FIRETHORN RD	HIDDEN VALLEY LAKE	0.33	R4XXX	Residential; Single family residence; ; ;
200.00	142-311-010-000	17944 DEER HILL RD	HIDDEN VALLEY LAKE	0.454	R4XXX	Residential; Single family residence; ; ;
200.00	142-311-020-000	17930 DEER HILL RD	HIDDEN VALLEY LAKE	0.373	R4XXX	Residential; Single family residence; ; ;
160.00	142-311-030-000	16481 HACIENDA CT	HIDDEN VALLEY LAKE	0.38	RVXXX	Residential; Vacant; ; ;
200.00	142-311-040-000	16489 HACIENDA CT	HIDDEN VALLEY LAKE	0.298	R4XXX	Residential; Single family residence; ; ;
200.00	142-311-050-000	16497 HACIENDA CT	HIDDEN VALLEY LAKE	0.49	R4XXX	Residential; Single family residence; ; ;
200.00	142-311-060-000	16505 HACIENDA CT	HIDDEN VALLEY LAKE	0.572	R4XXX	Residential; Single family residence; ; ;
200.00	142-311-070-000	16513 HACIENDA CT	HIDDEN VALLEY LAKE	0.555	R4XXX	Residential; Single family residence; ; ;
200.00	142-311-080-000	16521 HACIENDA CT	HIDDEN VALLEY LAKE	0.424	R4XXX	Residential; Single family residence; ; ;
200.00	142-311-090-000	16529 HACIENDA CT	HIDDEN VALLEY LAKE	0.395	R4XXX	Residential; Single family residence; ; ;
200.00	142-311-100-000	16533 HACIENDA CT	HIDDEN VALLEY LAKE	0.363	R4XXX	Residential; Single family residence; ; ;
200.00	142-311-110-000	16537 HACIENDA CT	HIDDEN VALLEY LAKE	0.379	R4XXX	Residential; Single family residence; ; ;
200.00	142-311-120-000	16545 HACIENDA CT	HIDDEN VALLEY LAKE	0.367	R4XXX	Residential; Single family residence; ; ;
160.00	142-311-130-000	16553 HACIENDA CT	HIDDEN VALLEY LAKE	0.341	RVXXX	Residential; Vacant; ; ;
200.00	142-311-140-000	16561 HACIENDA CT	HIDDEN VALLEY LAKE	0.427	R4XXX	Residential; Single family residence; ; ;
160.00	142-311-150-000	16569 HACIENDA CT	HIDDEN VALLEY LAKE	0.695	RVXXX	Residential; Vacant; ; ;
200.00	142-311-160-000	16578 HACIENDA CT	HIDDEN VALLEY LAKE	0.587	R4XXX	Residential; Single family residence; ; ;
200.00	142-311-170-000	16566 HACIENDA CT	HIDDEN VALLEY LAKE	0.577	R4XXX	Residential; Single family residence; ; ;
160.00	142-311-180-000	16552 HACIENDA CT	HIDDEN VALLEY LAKE	0.36	RVXXX	Residential; Vacant; ; ;
200.00	142-311-190-000	16544 HACIENDA CT	HIDDEN VALLEY LAKE	0.353	R4XXX	Residential; Single family residence; ; ;
160.00	142-311-200-000	16536 HACIENDA CT	HIDDEN VALLEY LAKE	0.351	RVXXX	Residential; Vacant; ; ;
160.00	142-311-210-000	16528 HACIENDA CT	HIDDEN VALLEY LAKE	0.364	RVXXX	Residential; Vacant; ; ;
160.00	142-311-220-000	16520 HACIENDA CT	HIDDEN VALLEY LAKE	0.36	RVXXX	Residential; Vacant; ; ;
160.00	142-311-230-000	16512 HACIENDA CT	HIDDEN VALLEY LAKE	0.4	RVXXX	Residential; Vacant; ; ;
200.00	142-311-240-000	16504 HACIENDA CT	HIDDEN VALLEY LAKE	0.41	R4XXX	Residential; Single family residence; ; ;
200.00	142-311-250-000	16496 HACIENDA CT	HIDDEN VALLEY LAKE	0.367	R4XXX	Residential; Single family residence; ; ;
160.00	142-311-260-000	16488 HACIENDA CT	HIDDEN VALLEY LAKE	0.28	RVXXX	Residential; Vacant; ; ;
160.00	142-311-270-000	16480 HACIENDA CT	HIDDEN VALLEY LAKE	0.254	RVXXX	Residential; Vacant; ; ;
200.00	142-321-010-000	16412 FIRETHORN RD	HIDDEN VALLEY LAKE	0.496	R4XXX	Residential; Single family residence; ; ;
200.00	142-321-020-000	16422 FIRETHORN RD	HIDDEN VALLEY LAKE	0.285	R4XXX	Residential; Single family residence; ; ;
160.00	142-321-030-000	17727 DEER HILL RD	HIDDEN VALLEY LAKE	0.382	RVXXX	Residential; Vacant; ; ;
200.00	142-321-040-000	17713 DEER HILL RD	HIDDEN VALLEY LAKE	0.355	R4XXX	Residential; Single family residence; ; ;
160.00	142-321-050-000	17699 DEER HILL RD	HIDDEN VALLEY LAKE	0.329	RVXXX	Residential; Vacant; ; ;
160.00	142-321-060-000	17685 DEER HILL RD	HIDDEN VALLEY LAKE	0.329	RVXXX	Residential; Vacant; ; ;
160.00	142-321-070-000	17671 DEER HILL RD	HIDDEN VALLEY LAKE	0.335	RVXXX	Residential; Vacant; ; ;
160.00	142-321-080-000	17657 DEER HILL RD	HIDDEN VALLEY LAKE	0.322	RVXXX	Residential; Vacant; ; ;

## REPORT OF REAL PROPERTY SUBJECT TO SPECIAL TAX TO BE COLLECTED ON 2019-2020 COUNTY TAX ROLL

PROPOSED LEVY	APN	ADDRESS	CITY	PARCEL ACRE	USE DESCR CODE	USE DESCRIPTION
200.00	142-321-090-000	17643 DEER HILL RD	HIDDEN VALLEY LAKE	0.319	R4XXX	Residential; Single family residence; ; ;
200.00	142-321-100-000	17629 DEER HILL RD	HIDDEN VALLEY LAKE	0.315	R4XXX	Residential; Single family residence; ; ;
200.00	142-321-110-000	17615 DEER HILL RD	HIDDEN VALLEY LAKE	0.312	R4XXX	Residential; Single family residence; ; ;
160.00	142-321-120-000	17601 DEER HILL RD	HIDDEN VALLEY LAKE	0.319	RVXXX	Residential; Vacant; ; ;
160.00	142-322-010-000	17720 DEER HILL RD	HIDDEN VALLEY LAKE	0.268	RVXXX	Residential; Vacant; ; ;
200.00	142-322-020-000	17706 DEER HILL RD	HIDDEN VALLEY LAKE	0.274	R4XXX	Residential; Single family residence; ; ;
200.00	142-322-030-000	17692 DEER HILL RD	HIDDEN VALLEY LAKE	0.309	R4XXX	Residential; Single family residence; ; ;
160.00	142-322-040-000	17678 DEER HILL RD	HIDDEN VALLEY LAKE	0.321	RVXXX	Residential; Vacant; ; ;
200.00	142-322-050-000	17664 DEER HILL RD	HIDDEN VALLEY LAKE	0.353	R4XXX	Residential; Single family residence; ; ;
200.00	142-322-060-000	16491 RIDGECREST CT	HIDDEN VALLEY LAKE	0.28	R4XXX	Residential; Single family residence; ; ;
200.00	142-322-070-000	16499 RIDGECREST CT	HIDDEN VALLEY LAKE	0.259	R4XXX	Residential; Single family residence; ; ;
200.00	142-322-080-000	16507 RIDGECREST CT	HIDDEN VALLEY LAKE	0.356	R4XXX	Residential; Single family residence; ; ;
200.00	142-322-090-000	16515 RIDGECREST CT	HIDDEN VALLEY LAKE	0.406	R4XXX	Residential; Single family residence; ; ;
160.00	142-322-100-000	16523 RIDGECREST CT	HIDDEN VALLEY LAKE	0.342	RVXXX	Residential; Vacant; ; ;
160.00	142-322-110-000	16531 RIDGECREST CT	HIDDEN VALLEY LAKE	0.47	RVXXX	Residential; Vacant; ; ;
200.00	142-322-120-000	16536 RIDGECREST CT	HIDDEN VALLEY LAKE	0.496	R4XXX	Residential; Single family residence; ; ;
200.00	142-322-130-000	16522 RIDGECREST CT	HIDDEN VALLEY LAKE	0.415	R4XXX	Residential; Single family residence; ; ;
160.00	142-322-140-000	16514 RIDGECREST CT	HIDDEN VALLEY LAKE	0.279	RVXXX	Residential; Vacant; ; ;
200.00	142-322-150-000	16506 RIDGECREST CT	HIDDEN VALLEY LAKE	0.221	R4XXX	Residential; Single family residence; ; ;
200.00	142-322-160-000	16498 RIDGECREST CT	HIDDEN VALLEY LAKE	0.219	R4XXX	Residential; Single family residence; ; ;
200.00	142-322-170-000	16490 RIDGECREST CT	HIDDEN VALLEY LAKE	0.194	R4XXX	Residential; Single family residence; ; ;
200.00	142-331-010-000	17587 DEER HILL RD	HIDDEN VALLEY LAKE	0.27	R4XXX	Residential; Single family residence; ; ;
200.00	142-331-020-000	17573 DEER HILL RD	HIDDEN VALLEY LAKE	0.241	R4XXX	Residential; Single family residence; ; ;
200.00	142-331-030-000	17559 DEER HILL RD	HIDDEN VALLEY LAKE	0.269	R9XXT	Residential; Trailer site with imp.; ; ; Trailer on site
200.00	142-331-040-000	16403 SWEETWATER CT	HIDDEN VALLEY LAKE	0.245	R4XXX	Residential; Single family residence; ; ;
200.00	142-331-050-000	16415 SWEETWATER CT	HIDDEN VALLEY LAKE	0.207	R4XXX	Residential; Single family residence; ; ;
200.00	142-331-060-000	16427 SWEETWATER CT	HIDDEN VALLEY LAKE	0.263	R4XXX	Residential; Single family residence; ; ;
200.00	142-331-070-000	16439 SWEETWATER CT	HIDDEN VALLEY LAKE	0.548	R4XXX	Residential; Single family residence; ; ;
160.00	142-331-080-000	16438 SWEETWATER CT	HIDDEN VALLEY LAKE	0.28	RVXXX	Residential; Vacant; ; ;
160.00	142-331-090-000	16426 SWEETWATER CT	HIDDEN VALLEY LAKE	0.301	RVXXX	Residential; Vacant; ; ;
200.00	142-331-100-000	16414 SWEETWATER CT	HIDDEN VALLEY LAKE	0.364	R4XXM	Residential; Single family residence; ; ; Misc. Imps.
160.00	142-331-110-000	16402 SWEETWATER CT	HIDDEN VALLEY LAKE	0.237	RVXXX	Residential; Vacant; ; ;
200.00	142-331-120-000	17503 DEER HILL RD	HIDDEN VALLEY LAKE	0.271	R4XXX	Residential; Single family residence; ; ;
200.00	142-331-130-000	17489 DEER HILL RD	HIDDEN VALLEY LAKE	0.379	R4XXX	Residential; Single family residence; ; ;
200.00	142-331-140-000	17475 DEER HILL RD	HIDDEN VALLEY LAKE	0.268	R4XXX	Residential; Single family residence; ; ;
160.00	142-331-150-000	17461 DEER HILL RD	HIDDEN VALLEY LAKE	0.347	RVXXX	Residential; Vacant; ; ;

## REPORT OF REAL PROPERTY SUBJECT TO SPECIAL TAX TO BE COLLECTED ON 2019-2020 COUNTY TAX ROLL

PROPOSED LEVY	APN	ADDRESS	CITY	PARCEL ACRE	USE DESCR CODE	USE DESCRIPTION
160.00	142-332-010-000	17594 DEER HILL RD	HIDDEN VALLEY LAKE	0.205	RVXXX	Residential; Vacant; ; ;
200.00	142-332-020-000	17580 DEER HILL RD	HIDDEN VALLEY LAKE	0.208	R4XXX	Residential; Single family residence; ; ;
200.00	142-332-030-000	17572 DEER HILL RD	HIDDEN VALLEY LAKE	0.204	R4XXX	Residential; Single family residence; ; ;
200.00	142-332-040-000	16499 CRESCENT CT	HIDDEN VALLEY LAKE	0.391	R4XXX	Residential; Single family residence; ; ;
200.00	142-332-050-000	16505 CRESCENT CT	HIDDEN VALLEY LAKE	0.437	R4XXM	Residential; Single family residence; ; ; Misc. Imps.
160.00	142-332-060-000	16511 CRESCENT CT	HIDDEN VALLEY LAKE	0.476	RVXXX	Residential; Vacant; ; ;
160.00	142-332-070-000	16517 CRESCENT CT	HIDDEN VALLEY LAKE	0.44	RVXXX	Residential; Vacant; ; ;
160.00	142-332-080-000	16523 CRESCENT CT	HIDDEN VALLEY LAKE	0.468	RVXXX	Residential; Vacant; ; ;
160.00	142-332-090-000	16529 CRESCENT CT	HIDDEN VALLEY LAKE	0.447	RVXXX	Residential; Vacant; ; ;
200.00	142-332-100-000	16535 CRESCENT CT	HIDDEN VALLEY LAKE	0.48	R4XXX	Residential; Single family residence; ; ;
200.00	142-332-110-000	16541 CRESCENT CT	HIDDEN VALLEY LAKE	0.572	R4XXX	Residential; Single family residence; ; ;
160.00	142-332-120-000	16547 CRESCENT CT	HIDDEN VALLEY LAKE	0.66	RVXXX	Residential; Vacant; ; ;
200.00	142-332-130-000	16542 CRESCENT CT	HIDDEN VALLEY LAKE	0.955	R4XXX	Residential; Single family residence; ; ;
200.00	142-332-140-000	16536 CRESCENT CT	HIDDEN VALLEY LAKE	0.492	R4XXX	Residential; Single family residence; ; ;
200.00	142-332-150-000	16530 CRESCENT CT	HIDDEN VALLEY LAKE	0.292	R4XXX	Residential; Single family residence; ; ;
200.00	142-332-160-000	16524 CRESCENT CT	HIDDEN VALLEY LAKE	0.248	R4XXX	Residential; Single family residence; ; ;
160.00	142-332-170-000	16518 CRESCENT CT	HIDDEN VALLEY LAKE	0.231	RVXXX	Residential; Vacant; ; ;
160.00	142-332-180-000	16512 CRESCENT CT	HIDDEN VALLEY LAKE	0.237	RVXXX	Residential; Vacant; ; ;
160.00	142-332-190-000	16506 CRESCENT CT	HIDDEN VALLEY LAKE	0.238	RVXXX	Residential; Vacant; ; ;
160.00	142-332-200-000	16500 CRESCENT CT	HIDDEN VALLEY LAKE	0.229	RVXXX	Residential; Vacant; ; ;
200.00	142-332-210-000	16494 CRESCENT CT	HIDDEN VALLEY LAKE	0.287	R4XXX	Residential; Single family residence; ; ;
160.00	142-332-220-000	17524 DEER HILL RD	HIDDEN VALLEY LAKE	0.306	RVXXX	Residential; Vacant; ; ;
160.00	142-332-230-000	17510 DEER HILL RD	HIDDEN VALLEY LAKE	0.27	RVXXX	Residential; Vacant; ; ;
200.00	142-332-240-000	17496 DEER HILL RD	HIDDEN VALLEY LAKE	0.274	R4XXX	Residential; Single family residence; ; ;
160.00	142-332-250-000	17482 DEER HILL RD	HIDDEN VALLEY LAKE	0.314	RVXXX	Residential; Vacant; ; ;
200.00	142-332-260-000	17468 DEER HILL RD	HIDDEN VALLEY LAKE	0.299	R4XXX	Residential; Single family residence; ; ;
200.00	142-332-270-000	17454 DEER HILL RD	HIDDEN VALLEY LAKE	0.259	R4XXX	Residential; Single family residence; ; ;
160.00	142-332-280-000	17440 DEER HILL RD	HIDDEN VALLEY LAKE	0.429	RVXXX	Residential; Vacant; ; ;
160.00	142-332-290-000	17426 DEER HILL RD	HIDDEN VALLEY LAKE	0.415	RVXXX	Residential; Vacant; ; ;
160.00	142-332-300-000	17412 DEER HILL RD	HIDDEN VALLEY LAKE	0.321	RVXXX	Residential; Vacant; ; ;
160.00	142-332-310-000	17398 DEER HILL RD	HIDDEN VALLEY LAKE	0.395	RVXXX	Residential; Vacant; ; ;
160.00	142-351-010-000	16348 EAGLE ROCK RD	HIDDEN VALLEY LAKE	0.861	RVXXX	Residential; Vacant; ; ;
160.00	142-351-020-000	16356 EAGLE ROCK RD	HIDDEN VALLEY LAKE	0.738	RVXXX	Residential; Vacant; ; ;
200.00	142-351-030-000	16364 EAGLE ROCK RD	HIDDEN VALLEY LAKE	0.682	R4XXX	Residential; Single family residence; ; ;
200.00	142-351-040-000	16372 EAGLE ROCK RD	HIDDEN VALLEY LAKE	0.426	R4XXX	Residential; Single family residence; ; ;
160.00	142-351-050-000	16380 EAGLE ROCK RD	HIDDEN VALLEY LAKE	0.319	RVXXX	Residential; Vacant; ; ;



## REPORT OF REAL PROPERTY SUBJECT TO SPECIAL TAX TO BE COLLECTED ON 2019-2020 COUNTY TAX ROLL

PROPOSED LEVY	APN	ADDRESS	CITY	PARCEL ACRE	USE DESCR CODE	USE DESCRIPTION
200.00	142-351-060-000	16388 EAGLE ROCK RD	HIDDEN VALLEY LAKE	0.303	R4XXX	Residential; Single family residence; ; ;
200.00	142-351-070-000	16396 EAGLE ROCK RD	HIDDEN VALLEY LAKE	0.292	R4XXX	Residential; Single family residence; ; ;
200.00	142-351-080-000	16404 EAGLE ROCK RD	HIDDEN VALLEY LAKE	0.259	R4XXX	Residential; Single family residence; ; ;
160.00	142-351-090-000	16412 EAGLE ROCK RD	HIDDEN VALLEY LAKE	0.244	RVXXX	Residential; Vacant; ; ;
160.00	142-351-100-000	16420 EAGLE ROCK RD	HIDDEN VALLEY LAKE	0.236	RVXXX	Residential; Vacant; ; ;
200.00	142-351-110-000	16428 EAGLE ROCK RD	HIDDEN VALLEY LAKE	0.3	R4XXX	Residential; Single family residence; ; ;
160.00	142-351-120-000	16436 EAGLE ROCK RD	HIDDEN VALLEY LAKE	0.291	RVXXX	Residential; Vacant; ; ;
160.00	142-351-130-000	16444 EAGLE ROCK RD	HIDDEN VALLEY LAKE	0.306	RVXXX	Residential; Vacant; ; ;
160.00	142-351-140-000	16452 EAGLE ROCK RD	HIDDEN VALLEY LAKE	0.325	RVXXX	Residential; Vacant; ; ;
200.00	142-351-150-000	16460 EAGLE ROCK RD	HIDDEN VALLEY LAKE	0.345	R4XXX	Residential; Single family residence; ; ;
200.00	142-351-180-000	18616 PIN OAK CT	HIDDEN VALLEY LAKE	0.32	R4XXX	Residential; Single family residence; ; ;
200.00	142-351-190-000	18626 PIN OAK CT	HIDDEN VALLEY LAKE	0.401	R4XXX	Residential; Single family residence; ; ;
200.00	142-351-200-000	18642 PIN OAK CT	HIDDEN VALLEY LAKE	0.884	R4XXX	Residential; Single family residence; ; ;
200.00	142-351-210-000	18647 PIN OAK CT	HIDDEN VALLEY LAKE	0.532	R4XXX	Residential; Single family residence; ; ;
160.00	142-351-220-000	18635 PIN OAK CT	HIDDEN VALLEY LAKE	0.629	RVXXX	Residential; Vacant; ; ;
160.00	142-351-230-000	18623 PIN OAK CT	HIDDEN VALLEY LAKE	0.311	RVXXX	Residential; Vacant; ; ;
160.00	142-351-240-000	18611 PIN OAK CT	HIDDEN VALLEY LAKE	0.33	RVXXX	Residential; Vacant; ; ;
160.00	142-351-250-000	16500 EAGLE ROCK RD	HIDDEN VALLEY LAKE	0.905	RVXXX	Residential; Vacant; ; ;
200.00	142-351-260-000	16476 EAGLE ROCK RD	HIDDEN VALLEY LAKE	0.61063	R4XXX	Residential; Single family residence; ; ;
160.00	142-352-010-000	16417 EAGLE ROCK RD	HIDDEN VALLEY LAKE	0.579	RVXXX	Residential; Vacant; ; ;
160.00	142-352-020-000	16425 EAGLE ROCK RD	HIDDEN VALLEY LAKE	0.498	RVXXX	Residential; Vacant; ; ;
160.00	142-352-030-000	16433 EAGLE ROCK RD	HIDDEN VALLEY LAKE	0.397	RVXXX	Residential; Vacant; ; ;
160.00	142-352-040-000	16441 EAGLE ROCK RD	HIDDEN VALLEY LAKE	0.308	RVXXX	Residential; Vacant; ; ;
160.00	142-352-050-000	16449 EAGLE ROCK RD	HIDDEN VALLEY LAKE	0.218	RVXXX	Residential; Vacant; ; ;
160.00	142-352-060-000	16457 EAGLE ROCK RD	HIDDEN VALLEY LAKE	0.224	RVXXX	Residential; Vacant; ; ;
160.00	142-352-070-000	17413 DEER HILL RD	HIDDEN VALLEY LAKE	0.236	RVXXX	Residential; Vacant; ; ;
160.00	142-352-080-000	17433 DEER HILL RD	HIDDEN VALLEY LAKE	0.367	RVXXX	Residential; Vacant; ; ;
200.00	142-353-010-000	16517 EAGLE ROCK RD	HIDDEN VALLEY LAKE	0.258	R4XXX	Residential; Single family residence; ; ;
160.00	142-353-020-000	16509 EAGLE ROCK RD	HIDDEN VALLEY LAKE	0.292	RVXXX	Residential; Vacant; ; ;
160.00	142-353-030-000	17370 DEER HILL RD	HIDDEN VALLEY LAKE	0.344	RVXXX	Residential; Vacant; ; ;
160.00	142-353-040-000	17384 DEER HILL RD	HIDDEN VALLEY LAKE	0.318	RVXXX	Residential; Vacant; ; ;
200.00	142-361-010-000	16212 EAGLE ROCK RD	HIDDEN VALLEY LAKE	0.253	R4XXX	Residential; Single family residence; ; ;
160.00	142-361-020-000	16220 EAGLE ROCK RD	HIDDEN VALLEY LAKE	0.27	RVXXX	Residential; Vacant; ; ;
160.00	142-361-030-000	16228 EAGLE ROCK RD	HIDDEN VALLEY LAKE	0.262	RVXXX	Residential; Vacant; ; ;
200.00	142-361-040-000	16236 EAGLE ROCK RD	HIDDEN VALLEY LAKE	0.275	R4XXX	Residential; Single family residence; ; ;
160.00	142-361-050-000	16244 EAGLE ROCK RD	HIDDEN VALLEY LAKE	0.286	RVXXX	Residential; Vacant; ; ;

## REPORT OF REAL PROPERTY SUBJECT TO SPECIAL TAX TO BE COLLECTED ON 2019-2020 COUNTY TAX ROLL

PROPOSED LEVY	APN	ADDRESS	CITY	PARCEL ACRE	USE DESCR CODE	USE DESCRIPTION
200.00	142-361-060-000	16252 EAGLE ROCK RD	HIDDEN VALLEY LAKE	0.28	R4XXX	Residential; Single family residence; ; ;
160.00	142-361-070-000	16260 EAGLE ROCK RD	HIDDEN VALLEY LAKE	0.284	RVXXX	Residential; Vacant; ; ;
200.00	142-361-080-000	16268 EAGLE ROCK RD	HIDDEN VALLEY LAKE	0.284	R4XXX	Residential; Single family residence; ; ;
160.00	142-361-090-000	16276 EAGLE ROCK RD	HIDDEN VALLEY LAKE	0.282	RVXXX	Residential; Vacant; ; ;
200.00	142-361-100-000	16284 EAGLE ROCK RD	HIDDEN VALLEY LAKE	0.284	R4XXX	Residential; Single family residence; ; ;
200.00	142-362-010-000	16292 EAGLE ROCK RD	HIDDEN VALLEY LAKE	0.273	R4XXX	Residential; Single family residence; ; ;
160.00	142-362-020-000	16300 EAGLE ROCK RD	HIDDEN VALLEY LAKE	0.379	RVXXX	Residential; Vacant; ; ;
200.00	142-362-030-000	16308 EAGLE ROCK RD	HIDDEN VALLEY LAKE	0.547	R4XXX	Residential; Single family residence; ; ;
160.00	142-362-040-000	16316 EAGLE ROCK RD	HIDDEN VALLEY LAKE	0.58	RVXXX	Residential; Vacant; ; ;
160.00	142-362-050-000	16324 EAGLE ROCK RD	HIDDEN VALLEY LAKE	0.382	RVXXX	Residential; Vacant; ; ;
200.00	142-362-060-000	16332 EAGLE ROCK RD	HIDDEN VALLEY LAKE	0.355	R4XXX	Residential; Single family residence; ; ;
200.00	142-362-070-000	16340 EAGLE ROCK RD	HIDDEN VALLEY LAKE	0.53	R4XXX	Residential; Single family residence; ; ;
200.00	142-363-010-000	16217 EAGLE ROCK RD	HIDDEN VALLEY LAKE	0.319	R4XXX	Residential; Single family residence; ; ;
200.00	142-363-020-000	16225 EAGLE ROCK RD	HIDDEN VALLEY LAKE	0.354	R4XXX	Residential; Single family residence; ; ;
200.00	142-363-030-000	16233 EAGLE ROCK RD	HIDDEN VALLEY LAKE	0.434	R4XXX	Residential; Single family residence; ; ;
200.00	142-363-040-000	16241 EAGLE ROCK RD	HIDDEN VALLEY LAKE	0.395	R4XXX	Residential; Single family residence; ; ;
160.00	142-363-050-000	16249 EAGLE ROCK RD	HIDDEN VALLEY LAKE	0.357	RVXXX	Residential; Vacant; ; ;
200.00	142-363-060-000	16257 EAGLE ROCK RD	HIDDEN VALLEY LAKE	0.345	R4XXX	Residential; Single family residence; ; ;
200.00	142-363-070-000	16265 EAGLE ROCK RD	HIDDEN VALLEY LAKE	0.308	R4XXX	Residential; Single family residence; ; ;
160.00	142-363-080-000	16275 EAGLE ROCK RD	HIDDEN VALLEY LAKE	0.306	RVXXX	Residential; Vacant; ; ;
200.00	142-363-090-000	16281 EAGLE ROCK RD	HIDDEN VALLEY LAKE	0.317	R4XXX	Residential; Single family residence; ; ;
200.00	142-363-100-000	16289 EAGLE ROCK RD	HIDDEN VALLEY LAKE	0.312	R4XXX	Residential; Single family residence; ; ;
160.00	142-363-110-000	16297 EAGLE ROCK RD	HIDDEN VALLEY LAKE	0.312	RVXXX	Residential; Vacant; ; ;
160.00	142-363-120-000	16305 EAGLE ROCK RD	HIDDEN VALLEY LAKE	0.317	RVXXX	Residential; Vacant; ; ;
200.00	142-363-130-000	16313 EAGLE ROCK RD	HIDDEN VALLEY LAKE	0.253	R4XXX	Residential; Single family residence; ; ;
160.00	142-363-140-000	16321 EAGLE ROCK RD	HIDDEN VALLEY LAKE	0.211	RVXXX	Residential; Vacant; ; ;
160.00	142-363-150-000	16329 EAGLE ROCK RD	HIDDEN VALLEY LAKE	0.206	RVXXX	Residential; Vacant; ; ;
160.00	142-363-160-000	16337 EAGLE ROCK RD	HIDDEN VALLEY LAKE	0.21	RVXXX	Residential; Vacant; ; ;
160.00	142-363-170-000	16345 EAGLE ROCK RD	HIDDEN VALLEY LAKE	0.374	RVXXX	Residential; Vacant; ; ;
200.00	142-363-180-000	16353 EAGLE ROCK RD	HIDDEN VALLEY LAKE	0.402	R4XXX	Residential; Single family residence; ; ;
200.00	142-363-190-000	16361 EAGLE ROCK RD	HIDDEN VALLEY LAKE	0.392	R4XXX	Residential; Single family residence; ; ;
200.00	142-363-200-000	16369 EAGLE ROCK RD	HIDDEN VALLEY LAKE	0.369	R4XXX	Residential; Single family residence; ; ;
160.00	142-363-210-000	16377 EAGLE ROCK RD	HIDDEN VALLEY LAKE	0.468	RVXXX	Residential; Vacant; ; ;
200.00	142-363-220-000	16385 EAGLE ROCK RD	HIDDEN VALLEY LAKE	0.565	R4XXX	Residential; Single family residence; ; ;
160.00	142-363-240-000	16401 EAGLE ROCK RD	HIDDEN VALLEY LAKE	0.511	RVXXX	Residential; Vacant; ; ;
160.00	142-363-250-000	16409 EAGLE ROCK RD	HIDDEN VALLEY LAKE	0.509	RVXXX	Residential; Vacant; ; ;

## REPORT OF REAL PROPERTY SUBJECT TO SPECIAL TAX TO BE COLLECTED ON 2019-2020 COUNTY TAX ROLL

PROPOSED LEVY	APN	ADDRESS	CITY	PARCEL ACRE	USE DESCR CODE	USE DESCRIPTION
200.00	142-371-010-000	16121 EAGLE ROCK RD	HIDDEN VALLEY LAKE	0.33	R4XXX	Residential; Single family residence; ; ;
200.00	142-371-020-000	16129 EAGLE ROCK RD	HIDDEN VALLEY LAKE	0.394	R4XXM	Residential; Single family residence; ; ; Misc. Imps.
200.00	142-371-030-000	16137 EAGLE ROCK RD	HIDDEN VALLEY LAKE	0.632	R4XXX	Residential; Single family residence; ; ;
200.00	142-371-040-000	16145 EAGLE ROCK RD	HIDDEN VALLEY LAKE	0.811	R4XXX	Residential; Single family residence; ; ;
160.00	142-371-050-000	16153 EAGLE ROCK RD	HIDDEN VALLEY LAKE	0.527	RVXXX	Residential; Vacant; ; ;
160.00	142-371-060-000	16161 EAGLE ROCK RD	HIDDEN VALLEY LAKE	0.409	RVXXX	Residential; Vacant; ; ;
160.00	142-371-070-000	16169 EAGLE ROCK RD	HIDDEN VALLEY LAKE	0.403	RVXXX	Residential; Vacant; ; ;
160.00	142-371-080-000	16177 EAGLE ROCK RD	HIDDEN VALLEY LAKE	0.296	RVXXX	Residential; Vacant; ; ;
160.00	142-371-090-000	16185 EAGLE ROCK RD	HIDDEN VALLEY LAKE	0.271	RVXXX	Residential; Vacant; ; ;
160.00	142-371-100-000	16193 EAGLE ROCK RD	HIDDEN VALLEY LAKE	0.312	RVXXX	Residential; Vacant; ; ;
200.00	142-371-110-000	16201 EAGLE ROCK RD	HIDDEN VALLEY LAKE	0.307	R4XXX	Residential; Single family residence; ; ;
160.00	142-371-120-000	16209 EAGLE ROCK RD	HIDDEN VALLEY LAKE	0.295	RVXXX	Residential; Vacant; ; ;
160.00	142-372-010-000	16204 EAGLE ROCK RD	HIDDEN VALLEY LAKE	0.273	RVXXX	Residential; Vacant; ; ;
160.00	142-372-020-000	16196 EAGLE ROCK RD	HIDDEN VALLEY LAKE	0.303	RVXXX	Residential; Vacant; ; ;
200.00	142-372-030-000	16184 EAGLE ROCK RD	HIDDEN VALLEY LAKE	0.27	R4XXX	Residential; Single family residence; ; ;
200.00	142-372-040-000	16176 EAGLE ROCK RD	HIDDEN VALLEY LAKE	0.282	R4XXX	Residential; Single family residence; ; ;
160.00	142-372-050-000	16168 EAGLE ROCK RD	HIDDEN VALLEY LAKE	0.28	RVXXX	Residential; Vacant; ; ;
200.00	142-372-060-000	16160 EAGLE ROCK RD	HIDDEN VALLEY LAKE	0.286	R4XXX	Residential; Single family residence; ; ;
160.00	142-372-070-000	16152 EAGLE ROCK RD	HIDDEN VALLEY LAKE	0.245	RVXXX	Residential; Vacant; ; ;
160.00	142-372-080-000	16144 EAGLE ROCK RD	HIDDEN VALLEY LAKE	0.247	RVXXX	Residential; Vacant; ; ;
160.00	142-372-090-000	16136 EAGLE ROCK RD	HIDDEN VALLEY LAKE	0.239	RVXXX	Residential; Vacant; ; ;
200.00	142-372-100-000	16128 EAGLE ROCK RD	HIDDEN VALLEY LAKE	0.247	R4XXX	Residential; Single family residence; ; ;
160.00	142-372-110-000	16120 EAGLE ROCK RD	HIDDEN VALLEY LAKE	0.255	RVXXX	Residential; Vacant; ; ;
160.00	142-372-120-000	16112 EAGLE ROCK RD	HIDDEN VALLEY LAKE	0.337	RVXXX	Residential; Vacant; ; ;
160.00	142-372-130-000	16104 EAGLE ROCK RD	HIDDEN VALLEY LAKE	0.426	RVXXX	Residential; Vacant; ; ;
200.00	142-372-140-000	16096 EAGLE ROCK RD	HIDDEN VALLEY LAKE	0.389	R4XXX	Residential; Single family residence; ; ;
160.00	142-372-150-000	16086 EAGLE ROCK RD	HIDDEN VALLEY LAKE	0.3	RVXXX	Residential; Vacant; ; ;
200.00	142-372-160-000	16078 EAGLE ROCK RD	HIDDEN VALLEY LAKE	0.246	R4XXX	Residential; Single family residence; ; ;
200.00	142-372-170-000	16070 EAGLE ROCK RD	HIDDEN VALLEY LAKE	0.319	R4XXX	Residential; Single family residence; ; ;
200.00	142-372-200-000	16046 EAGLE ROCK RD	HIDDEN VALLEY LAKE	0.385	R4XXX	Residential; Single family residence; ; ;
200.00	142-372-230-000	16062 EAGLE ROCK RD	HIDDEN VALLEY LAKE	0.464	R4XXX	Residential; Single family residence; ; ;
200.00	142-372-240-000	16038 EAGLE ROCK RD	HIDDEN VALLEY LAKE	0.6553	R4XXX	Residential; Single family residence; ; ;
160.00	142-391-010-000	15749 LITTLE PEAK RD	HIDDEN VALLEY LAKE	0.381	RVXXX	Residential; Vacant; ; ;
160.00	142-391-020-000	15765 LITTLE PEAK RD	HIDDEN VALLEY LAKE	0.315	RVXXX	Residential; Vacant; ; ;
160.00	142-391-030-000	15781 LITTLE PEAK RD	HIDDEN VALLEY LAKE	0.442	RVXXX	Residential; Vacant; ; ;
160.00	142-391-040-000	15797 LITTLE PEAK RD	HIDDEN VALLEY LAKE	0.313	RVXXX	Residential; Vacant; ; ;

## REPORT OF REAL PROPERTY SUBJECT TO SPECIAL TAX TO BE COLLECTED ON 2019-2020 COUNTY TAX ROLL

PROPOSED LEVY	APN	ADDRESS	CITY	PARCEL ACRE	USE DESCR CODE	USE DESCRIPTION
160.00	142-391-050-000	18506 SENTINEL CT	HIDDEN VALLEY LAKE	0.302	RVXXX	Residential; Vacant; ; ;
200.00	142-391-060-000	18522 SENTINEL CT	HIDDEN VALLEY LAKE	0.424	R4XXX	Residential; Single family residence; ; ;
160.00	142-391-070-000	18538 SENTINEL CT	HIDDEN VALLEY LAKE	0.507	RVXXX	Residential; Vacant; ; ;
200.00	142-391-080-000	18541 SENTINEL CT	HIDDEN VALLEY LAKE	0.456	R4XXX	Residential; Single family residence; ; ;
200.00	142-391-090-000	18529 SENTINEL CT	HIDDEN VALLEY LAKE	0.377	R4XXX	Residential; Single family residence; ; ;
200.00	142-391-100-000	18517 SENTINEL CT	HIDDEN VALLEY LAKE	0.321	R4XXX	Residential; Single family residence; ; ;
200.00	142-391-110-000	18505 SENTINEL CT	HIDDEN VALLEY LAKE	0.252	R4XXX	Residential; Single family residence; ; ;
160.00	142-391-120-000	15845 LITTLE PEAK RD	HIDDEN VALLEY LAKE	0.299	RVXXX	Residential; Vacant; ; ;
200.00	142-391-130-000	15861 LITTLE PEAK RD	HIDDEN VALLEY LAKE	0.291	R4XXX	Residential; Single family residence; ; ;
200.00	142-391-140-000	15877 LITTLE PEAK RD	HIDDEN VALLEY LAKE	0.285	R4XXX	Residential; Single family residence; ; ;
200.00	142-391-150-000	15893 LITTLE PEAK RD	HIDDEN VALLEY LAKE	0.244	R4XXX	Residential; Single family residence; ; ;
160.00	142-391-160-000	15909 LITTLE PEAK RD	HIDDEN VALLEY LAKE	0.258	RVXXX	Residential; Vacant; ; ;
160.00	142-391-170-000	15927 EAGLE ROCK RD	HIDDEN VALLEY LAKE	0.194	RVXXX	Residential; Vacant; ; ;
160.00	142-391-180-000	15965 EAGLE ROCK RD	HIDDEN VALLEY LAKE	0.249	RVXXX	Residential; Vacant; ; ;
160.00	142-391-190-000	15989 EAGLE ROCK RD	HIDDEN VALLEY LAKE	0.249	RVXXX	Residential; Vacant; ; ;
160.00	142-391-200-000	16009 EAGLE ROCK RD	HIDDEN VALLEY LAKE	0.285	RVXXX	Residential; Vacant; ; ;
160.00	142-391-210-000	16017 EAGLE ROCK RD	HIDDEN VALLEY LAKE	0.285	RVXXX	Residential; Vacant; ; ;
160.00	142-391-220-000	16025 EAGLE ROCK RD	HIDDEN VALLEY LAKE	0.269	RVXXX	Residential; Vacant; ; ;
160.00	142-391-230-000	16033 EAGLE ROCK RD	HIDDEN VALLEY LAKE	0.223	RVXXX	Residential; Vacant; ; ;
160.00	142-391-240-000	16041 EAGLE ROCK RD	HIDDEN VALLEY LAKE	0.204	RVXXX	Residential; Vacant; ; ;
160.00	142-391-250-000	16049 EAGLE ROCK RD	HIDDEN VALLEY LAKE	0.24	RVXXX	Residential; Vacant; ; ;
160.00	142-391-260-000	16057 EAGLE ROCK RD	HIDDEN VALLEY LAKE	0.256	RVXXX	Residential; Vacant; ; ;
160.00	142-391-270-000	16065 EAGLE ROCK RD	HIDDEN VALLEY LAKE	0.257	RVXXX	Residential; Vacant; ; ;
160.00	142-391-280-000	16073 EAGLE ROCK RD	HIDDEN VALLEY LAKE	0.301	RVXXX	Residential; Vacant; ; ;
160.00	142-391-290-000	16081 EAGLE ROCK RD	HIDDEN VALLEY LAKE	0.285	RVXXX	Residential; Vacant; ; ;
160.00	142-391-300-000	16089 EAGLE ROCK RD	HIDDEN VALLEY LAKE	0.289	RVXXX	Residential; Vacant; ; ;
160.00	142-391-310-000	16097 EAGLE ROCK RD	HIDDEN VALLEY LAKE	0.347	RVXXX	Residential; Vacant; ; ;
160.00	142-391-320-000	16105 EAGLE ROCK RD	HIDDEN VALLEY LAKE	0.393	RVXXX	Residential; Vacant; ; ;
200.00	142-392-010-000	18631 PINE FLAT CT	HIDDEN VALLEY LAKE	0.318	R9XXT	Residential; Trailer site with imp.; ; ; Trailer on site
200.00	142-392-020-000	18619 PINE FLAT CT	HIDDEN VALLEY LAKE	0.308	R4XXX	Residential; Single family residence; ; ;
160.00	142-392-030-000	18605 PINE FLAT CT	HIDDEN VALLEY LAKE	0.245	RVXXX	Residential; Vacant; ; ;
200.00	142-392-040-000	15776 LITTLE PEAK RD	HIDDEN VALLEY LAKE	0.252	R4XXX	Residential; Single family residence; ; ;
200.00	142-392-050-000	15792 LITTLE PEAK RD	HIDDEN VALLEY LAKE	0.219	R4XXX	Residential; Single family residence; ; ;
200.00	142-392-060-000	15822 LITTLE PEAK RD	HIDDEN VALLEY LAKE	0.21	R4XXX	Residential; Single family residence; ; ;
200.00	142-392-070-000	15852 LITTLE PEAK RD	HIDDEN VALLEY LAKE	0.2	R4XXX	Residential; Single family residence; ; ;
160.00	142-392-080-000	15868 LITTLE PEAK RD	HIDDEN VALLEY LAKE	0.182	RVXXX	Residential; Vacant; ; ;

## REPORT OF REAL PROPERTY SUBJECT TO SPECIAL TAX TO BE COLLECTED ON 2019-2020 COUNTY TAX ROLL

PROPOSED LEVY	APN	ADDRESS	CITY	PARCEL ACRE	USE DESCR CODE	USE DESCRIPTION
200.00	142-392-090-000	15882 LITTLE PEAK RD	HIDDEN VALLEY LAKE	0.272	R4XXX	Residential; Single family residence; ; ;
200.00	142-392-100-000	15890 LITTLE PEAK RD	HIDDEN VALLEY LAKE	0.26	R4XXX	Residential; Single family residence; ; ;
160.00	142-392-110-000	15795 EAGLE ROCK RD	HIDDEN VALLEY LAKE	0.204	RVXXX	Residential; Vacant; ; ;
160.00	142-392-120-000	15783 EAGLE ROCK RD	HIDDEN VALLEY LAKE	0.201	RVXXX	Residential; Vacant; ; ;
200.00	142-392-130-000	15771 EAGLE ROCK RD	HIDDEN VALLEY LAKE	0.205	R9XXM	Residential; Trailer site with imp.; ; ; Misc. Imps.
160.00	142-393-010-000	15774 EAGLE ROCK RD	HIDDEN VALLEY LAKE	0.232	RVXXX	Residential; Vacant; ; ;
200.00	142-393-020-000	15798 EAGLE ROCK RD	HIDDEN VALLEY LAKE	0.228	R4XXX	Residential; Single family residence; ; ;
160.00	142-393-030-000	15822 EAGLE ROCK RD	HIDDEN VALLEY LAKE	0.228	RVXXX	Residential; Vacant; ; ;
200.00	142-393-040-000	15846 EAGLE ROCK RD	HIDDEN VALLEY LAKE	0.232	R4XXX	Residential; Single family residence; ; ;
200.00	142-393-050-000	15870 EAGLE ROCK RD	HIDDEN VALLEY LAKE	0.227	R4XXX	Residential; Single family residence; ; ;
160.00	142-393-060-000	15894 EAGLE ROCK RD	HIDDEN VALLEY LAKE	0.224	RVXXX	Residential; Vacant; ; ;
160.00	142-393-070-000	15910 EAGLE ROCK RD	HIDDEN VALLEY LAKE	0.302	RVXXX	Residential; Vacant; ; ;
200.00	142-393-080-000	15934 EAGLE ROCK RD	HIDDEN VALLEY LAKE	0.36	R4XXX	Residential; Single family residence; ; ;
160.00	142-393-090-000	15958 EAGLE ROCK RD	HIDDEN VALLEY LAKE	0.388	RVXXX	Residential; Vacant; ; ;
160.00	142-393-100-000	15982 EAGLE ROCK RD	HIDDEN VALLEY LAKE	0.371	RVXXX	Residential; Vacant; ; ;
160.00	142-393-110-000	16006 EAGLE ROCK RD	HIDDEN VALLEY LAKE	0.286	RVXXX	Residential; Vacant; ; ;
200.00	142-393-120-000	16014 EAGLE ROCK RD	HIDDEN VALLEY LAKE	0.285	R4XXM	Residential; Single family residence; ; ; Misc. Imps.
200.00	142-393-130-000	16022 EAGLE ROCK RD	HIDDEN VALLEY LAKE	0.275	R4XXX	Residential; Single family residence; ; ;
200.00	142-401-010-000	15509 LITTLE PEAK RD	HIDDEN VALLEY LAKE	0.479	R4XXX	Residential; Single family residence; ; ;
200.00	142-401-020-000	15525 LITTLE PEAK RD	HIDDEN VALLEY LAKE	0.394	RVXXX	Residential; Vacant; ; ;
200.00	142-401-030-000	15541 LITTLE PEAK RD	HIDDEN VALLEY LAKE	0.263	R4XXX	Residential; Single family residence; ; ;
160.00	142-401-040-000	15557 LITTLE PEAK RD	HIDDEN VALLEY LAKE	0.227	RVXXX	Residential; Vacant; ; ;
160.00	142-401-050-000	15573 LITTLE PEAK RD	HIDDEN VALLEY LAKE	0.227	RVXXX	Residential; Vacant; ; ;
160.00	142-401-060-000	15589 LITTLE PEAK RD	HIDDEN VALLEY LAKE	0.227	RVXXX	Residential; Vacant; ; ;
160.00	142-401-080-000	15617 LITTLE PEAK RD	HIDDEN VALLEY LAKE	0.348	RVXXX	Residential; Vacant; ; ;
160.00	142-401-090-000	15502 PLATEAU CT	HIDDEN VALLEY LAKE	0.305	RVXXX	Residential; Vacant; ; ;
200.00	142-401-100-000	15514 PLATEAU CT	HIDDEN VALLEY LAKE	0.361	R4XXX	Residential; Single family residence; ; ;
160.00	142-401-110-000	15528 PLATEAU CT	HIDDEN VALLEY LAKE	0.299	RVXXX	Residential; Vacant; ; ;
200.00	142-401-120-000	15542 PLATEAU CT	HIDDEN VALLEY LAKE	0.64	R4XXX	Residential; Single family residence; ; ;
170.00	142-401-130-000	15541 PLATEAU CT	HIDDEN VALLEY LAKE	1.078	RVXXX	Residential; Vacant; ; ;
160.00	142-401-140-000	15529 PLATEAU CT	HIDDEN VALLEY LAKE	0.41	RVXXX	Residential; Vacant; ; ;
160.00	142-401-150-000	15515 PLATEAU CT	HIDDEN VALLEY LAKE	0.256	RVXXX	Residential; Vacant; ; ;
200.00	142-401-160-000	15503 PLATEAU CT	HIDDEN VALLEY LAKE	0.286	R4XXX	Residential; Single family residence; ; ;
200.00	142-401-170-000	15653 LITTLE PEAK RD	HIDDEN VALLEY LAKE	0.4	R4XXX	Residential; Single family residence; ; ;
160.00	142-401-180-000	15669 LITTLE PEAK RD	HIDDEN VALLEY LAKE	0.458	RVXXX	Residential; Vacant; ; ;
200.00	142-401-190-000	15685 LITTLE PEAK RD	HIDDEN VALLEY LAKE	0.424	R4XXX	Residential; Single family residence; ; ;

## REPORT OF REAL PROPERTY SUBJECT TO SPECIAL TAX TO BE COLLECTED ON 2019-2020 COUNTY TAX ROLL

PROPOSED LEVY	APN	ADDRESS	CITY	PARCEL ACRE	USE DESCR CODE	USE DESCRIPTION
160.00	142-401-200-000	15701 LITTLE PEAK RD	HIDDEN VALLEY LAKE	0.379	RVXXX	Residential; Vacant; ; ;
160.00	142-401-210-000	15717 LITTLE PEAK RD	HIDDEN VALLEY LAKE	0.357	RVXXX	Residential; Vacant; ; ;
200.00	142-401-220-000	15733 LITTLE PEAK RD	HIDDEN VALLEY LAKE	0.413	R4XXX	Residential; Single family residence; ; ;
200.00	142-402-010-000	15602 LITTLE PEAK RD	HIDDEN VALLEY LAKE	0.205	R4XXX	Residential; Single family residence; ; ;
160.00	142-402-020-000	15622 LITTLE PEAK RD	HIDDEN VALLEY LAKE	0.192	RVXXX	Residential; Vacant; ; ;
200.00	142-402-030-000	15632 LITTLE PEAK RD	HIDDEN VALLEY LAKE	0.183	R4XXX	Residential; Single family residence; ; ;
200.00	142-402-040-000	15642 LITTLE PEAK RD	HIDDEN VALLEY LAKE	0.169	R4XXX	Residential; Single family residence; ; ;
200.00	142-402-050-000	15662 LITTLE PEAK RD	HIDDEN VALLEY LAKE	0.209	R4XXX	Residential; Single family residence; ; ;
200.00	142-402-060-000	15682 LITTLE PEAK RD	HIDDEN VALLEY LAKE	0.233	R4XXX	Residential; Single family residence; ; ;
160.00	142-402-070-000	18618 SADDLEBACK CT	HIDDEN VALLEY LAKE	0.226	RVXXX	Residential; Vacant; ; ;
160.00	142-402-080-000	18634 SADDLEBACK CT	HIDDEN VALLEY LAKE	0.332	RVXXX	Residential; Vacant; ; ;
200.00	142-402-090-000	18635 SADDLEBACK CT	HIDDEN VALLEY LAKE	0.51	R4XXM	Residential; Single family residence; ; ; Misc. Imps.
160.00	142-402-100-000	18619 SADDLEBACK CT	HIDDEN VALLEY LAKE	0.353	RVXXX	Residential; Vacant; ; ;
160.00	142-402-110-000	18603 SADDLEBACK CT	HIDDEN VALLEY LAKE	0.272	RVXXX	Residential; Vacant; ; ;
160.00	142-402-120-000	18606 PINE FLAT CT	HIDDEN VALLEY LAKE	0.267	RVXXX	Residential; Vacant; ; ;
200.00	142-402-130-000	18622 PINE FLAT CT	HIDDEN VALLEY LAKE	0.268	R4XXM	Residential; Single family residence; ; ; Misc. Imps.
200.00	142-402-140-000	18638 PINE FLAT CT	HIDDEN VALLEY LAKE	0.414	R4XXX	Residential; Single family residence; ; ;
200.00	142-402-150-000	15594 LITTLE PEAK RD	HIDDEN VALLEY LAKE	0.206	R4XXX	Residential; Single family residence; ; ;
160.00	142-402-160-000	15586 LITTLE PEAK RD	HIDDEN VALLEY LAKE	0.244	RVXXX	Residential; Vacant; ; ;
200.00	142-402-170-000	15578 LITTLE PEAK RD	HIDDEN VALLEY LAKE	0.245	R4XXX	Residential; Single family residence; ; ;
200.00	142-402-180-000	15558 LITTLE PEAK RD	HIDDEN VALLEY LAKE	0.247	R4XXX	Residential; Single family residence; ; ;
160.00	142-402-190-000	15538 LITTLE PEAK RD	HIDDEN VALLEY LAKE	0.242	RVXXX	Residential; Vacant; ; ;
200.00	142-402-200-000	15518 LITTLE PEAK RD	HIDDEN VALLEY LAKE	0.253	R4XXX	Residential; Single family residence; ; ;
160.00	142-402-210-000	15603 EAGLE ROCK RD	HIDDEN VALLEY LAKE	0.202	RVXXX	Residential; Vacant; ; ;
160.00	142-402-220-000	15627 EAGLE ROCK RD	HIDDEN VALLEY LAKE	0.215	RVXXX	Residential; Vacant; ; ;
160.00	142-402-230-000	15651 EAGLE ROCK RD	HIDDEN VALLEY LAKE	0.211	RVXXX	Residential; Vacant; ; ;
160.00	142-402-240-000	15675 EAGLE ROCK RD	HIDDEN VALLEY LAKE	0.202	RVXXX	Residential; Vacant; ; ;
160.00	142-402-250-000	15699 EAGLE ROCK RD	HIDDEN VALLEY LAKE	0.208	RVXXX	Residential; Vacant; ; ;
160.00	142-402-260-000	15723 EAGLE ROCK RD	HIDDEN VALLEY LAKE	0.205	RVXXX	Residential; Vacant; ; ;
200.00	142-402-270-000	15747 EAGLE ROCK RD	HIDDEN VALLEY LAKE	0.203	R4XXX	Residential; Single family residence; ; ;
160.00	142-403-010-000	15582 EAGLE ROCK RD	HIDDEN VALLEY LAKE	0.218	RVXXX	Residential; Vacant; ; ;
160.00	142-403-020-000	15606 EAGLE ROCK RD	HIDDEN VALLEY LAKE	0.218	RVXXX	Residential; Vacant; ; ;
200.00	142-403-030-000	15630 EAGLE ROCK RD	HIDDEN VALLEY LAKE	0.242	R4XXX	Residential; Single family residence; ; ;
160.00	142-403-040-000	15654 EAGLE ROCK RD	HIDDEN VALLEY LAKE	0.196	RVXXX	Residential; Vacant; ; ;
160.00	142-403-050-000	15678 EAGLE ROCK RD	HIDDEN VALLEY LAKE	0.198	RVXXX	Residential; Vacant; ; ;
160.00	142-403-060-000	15702 EAGLE ROCK RD	HIDDEN VALLEY LAKE	0.188	RVXXX	Residential; Vacant; ; ;

## REPORT OF REAL PROPERTY SUBJECT TO SPECIAL TAX TO BE COLLECTED ON 2019-2020 COUNTY TAX ROLL

PROPOSED LEVY	APN	ADDRESS	CITY	PARCEL ACRE	USE DESCR CODE	USE DESCRIPTION
200.00	142-403-070-000	15726 EAGLE ROCK RD	HIDDEN VALLEY LAKE	0.202	R4XXX	Residential; Single family residence; ; ;
200.00	142-403-080-000	15750 EAGLE ROCK RD	HIDDEN VALLEY LAKE	0.229	R4XXX	Residential; Single family residence; ; ;
200.00	142-411-010-000	18238 DEER HILL RD	HIDDEN VALLEY LAKE	0.286	R4XXX	Residential; Single family residence; ; ;
200.00	142-411-020-000	18252 DEER HILL RD	HIDDEN VALLEY LAKE	0.274	R4XXX	Residential; Single family residence; ; ;
160.00	142-411-030-000	18266 DEER HILL RD	HIDDEN VALLEY LAKE	0.256	RVXXX	Residential; Vacant; ; ;
160.00	142-411-040-000	18280 DEER HILL RD	HIDDEN VALLEY LAKE	0.284	RVXXX	Residential; Vacant; ; ;
160.00	142-411-050-000	18294 DEER HILL RD	HIDDEN VALLEY LAKE	0.269	RVXXX	Residential; Vacant; ; ;
160.00	142-411-060-000	18308 DEER HILL RD	HIDDEN VALLEY LAKE	0.272	RVXXX	Residential; Vacant; ; ;
200.00	142-411-070-000	18322 DEER HILL RD	HIDDEN VALLEY LAKE	0.279	R9XXM	Residential; Trailer site with imp.; ; ; Misc. Imps.
200.00	142-412-010-000	18315 DEER HILL RD	HIDDEN VALLEY LAKE	0.225	R4XXX	Residential; Single family residence; ; ;
200.00	142-412-020-000	18301 DEER HILL RD	HIDDEN VALLEY LAKE	0.228	R4XXX	Residential; Single family residence; ; ;
160.00	142-412-030-000	18287 DEER HILL RD	HIDDEN VALLEY LAKE	0.27	RVXXX	Residential; Vacant; ; ;
200.00	142-412-040-000	18400 KENTWOOD PL	HIDDEN VALLEY LAKE	0.256	R9XXT	Residential; Trailer site with imp.; ; ; Trailer on site
200.00	142-412-050-000	18408 KENTWOOD PL	HIDDEN VALLEY LAKE	0.211	R4XXX	Residential; Single family residence; ; ;
200.00	142-412-060-000	18416 KENTWOOD PL	HIDDEN VALLEY LAKE	0.199	R4XXX	Residential; Single family residence; ; ;
200.00	142-412-070-000	18424 KENTWOOD PL	HIDDEN VALLEY LAKE	0.206	R4XXX	Residential; Single family residence; ; ;
200.00	142-413-010-000	16734 HAWKS HILL RD	HIDDEN VALLEY LAKE	0.19	R4XXX	Residential; Single family residence; ; ;
200.00	142-413-020-000	16722 HAWKS HILL RD	HIDDEN VALLEY LAKE	0.185	R4XXX	Residential; Single family residence; ; ;
200.00	142-413-030-000	16710 HAWKS HILL RD	HIDDEN VALLEY LAKE	0.283	R4XXX	Residential; Single family residence; ; ;
200.00	142-413-040-000	18245 DEER HILL RD	HIDDEN VALLEY LAKE	0.241	R4XXX	Residential; Single family residence; ; ;
200.00	142-413-050-000	18259 DEER HILL RD	HIDDEN VALLEY LAKE	0.307	R4XXM	Residential; Single family residence; ; ; Misc. Imps.
200.00	142-413-060-000	18363 KENTWOOD PL	HIDDEN VALLEY LAKE	0.256	R4XXX	Residential; Single family residence; ; ;
200.00	142-413-070-000	18371 KENTWOOD PL	HIDDEN VALLEY LAKE	0.199	R4XXX	Residential; Single family residence; ; ;
160.00	142-413-080-000	18379 KENTWOOD PL	HIDDEN VALLEY LAKE	0.206	RVXXX	Residential; Vacant; ; ;
200.00	142-413-090-000	18387 KENTWOOD PL	HIDDEN VALLEY LAKE	0.21	R4XXX	Residential; Single family residence; ; ;
160.00	142-413-100-000	18395 KENTWOOD PL	HIDDEN VALLEY LAKE	0.444	RVXXX	Residential; Vacant; ; ;
200.00	142-413-110-000	18403 KENTWOOD PL	HIDDEN VALLEY LAKE	0.285	R4XXX	Residential; Single family residence; ; ;
200.00	142-413-120-000	18411 KENTWOOD PL	HIDDEN VALLEY LAKE	0.299	R4XXX	Residential; Single family residence; ; ;
200.00	142-413-130-000	18419 KENTWOOD PL	HIDDEN VALLEY LAKE	0.29	R4XXX	Residential; Single family residence; ; ;
200.00	142-421-010-000	16842 HAWKS HILL RD	HIDDEN VALLEY LAKE	0.424	R4XXX	Residential; Single family residence; ; ;
160.00	142-421-020-000	16862 HAWKS HILL RD	HIDDEN VALLEY LAKE	0.51	RVXXX	Residential; Vacant; ; ;
200.00	142-421-030-000	16872 HAWKS HILL RD	HIDDEN VALLEY LAKE	0.362	R4XXX	Residential; Single family residence; ; ;
200.00	142-421-050-000	16892 HAWKS HILL RD	HIDDEN VALLEY LAKE	0.297	R4XXX	Residential; Single family residence; ; ;
200.00	142-421-060-000	16902 HAWKS HILL RD	HIDDEN VALLEY LAKE	0.201	R4XXX	Residential; Single family residence; ; ;
200.00	142-421-070-000	16920 HAWKS HILL RD	HIDDEN VALLEY LAKE	0.288	R4XXX	Residential; Single family residence; ; ;
200.00	142-422-010-000	16837 HAWKS HILL RD	HIDDEN VALLEY LAKE	0.2	R4XXX	Residential; Single family residence; ; ;

## REPORT OF REAL PROPERTY SUBJECT TO SPECIAL TAX TO BE COLLECTED ON 2019-2020 COUNTY TAX ROLL

PROPOSED LEVY	APN	ADDRESS	CITY	PARCEL ACRE	USE DESCR CODE	USE DESCRIPTION
160.00	142-422-020-000	16849 HAWKS HILL RD	HIDDEN VALLEY LAKE	0.195	RVXXX	Residential; Vacant; ; ;
200.00	142-422-030-000	16861 HAWKS HILL RD	HIDDEN VALLEY LAKE	0.195	R4XXX	Residential; Single family residence; ; ;
200.00	142-422-040-000	16873 HAWKS HILL RD	HIDDEN VALLEY LAKE	0.207	R9XXT	Residential; Trailer site with imp.s.; ; ; Trailer on site
200.00	142-423-020-000	17706 GREENRIDGE RD	HIDDEN VALLEY LAKE	0.364	R4XXX	Residential; Single family residence; ; ;
200.00	142-423-030-000	17694 GREENRIDGE RD	HIDDEN VALLEY LAKE	0.235	R4XXX	Residential; Single family residence; ; ;
160.00	142-431-010-000	19366 DONKEY HILL RD	HIDDEN VALLEY LAKE	0.526	RVXXX	Residential; Vacant; ; ;
160.00	142-431-020-000	19378 DONKEY HILL RD	HIDDEN VALLEY LAKE	0.625	RVXXX	Residential; Vacant; ; ;
160.00	142-431-030-000	19390 DONKEY HILL RD	HIDDEN VALLEY LAKE	0.875	RVXXX	Residential; Vacant; ; ;
200.00	142-431-040-000	19402 DONKEY HILL RD	HIDDEN VALLEY LAKE	0.933	R4XXX	Residential; Single family residence; ; ;
170.00	142-431-050-000	19414 DONKEY HILL RD	HIDDEN VALLEY LAKE	1.041	RVXXX	Residential; Vacant; ; ;
200.00	142-431-060-000	19426 DONKEY HILL RD	HIDDEN VALLEY LAKE	0.761	R4XXX	Residential; Single family residence; ; ;
200.00	142-431-070-000	19438 DONKEY HILL RD	HIDDEN VALLEY LAKE	0.658	R4XXX	Residential; Single family residence; ; ;
160.00	142-431-080-000	19450 DONKEY HILL RD	HIDDEN VALLEY LAKE	0.64	RVXXX	Residential; Vacant; ; ;
160.00	142-431-090-000	19462 DONKEY HILL RD	HIDDEN VALLEY LAKE	0.685	RVXXX	Residential; Vacant; ; ;
200.00	142-432-010-000	19389 DONKEY HILL RD	HIDDEN VALLEY LAKE	0.487	R4XXM	Residential; Single family residence; ; ; Misc. Imps.
200.00	142-432-020-000	19401 PICTURE POINT CT	HIDDEN VALLEY LAKE	0.444	R4XXX	Residential; Single family residence; ; ;
160.00	142-432-030-000	19417 PICTURE POINT CT	HIDDEN VALLEY LAKE	0.512	RVXXX	Residential; Vacant; ; ;
200.00	142-433-010-000	19424 PICTURE POINT CT	HIDDEN VALLEY LAKE	0.291	R4XXX	Residential; Single family residence; ; ;
160.00	142-433-020-000	19404 PICTURE POINT CT	HIDDEN VALLEY LAKE	0.363	RVXXX	Residential; Vacant; ; ;
160.00	142-433-030-000	19445 DONKEY HILL RD	HIDDEN VALLEY LAKE	0.322	RVXXX	Residential; Vacant; ; ;
160.00	142-441-010-000	19459 DONKEY HILL RD	HIDDEN VALLEY LAKE	0.258	RVXXX	Residential; Vacant; ; ;
200.00	142-441-020-000	19473 DONKEY HILL RD	HIDDEN VALLEY LAKE	0.296	R4XXX	Residential; Single family residence; ; ;
160.00	142-441-030-000	19487 DONKEY HILL RD	HIDDEN VALLEY LAKE	0.382	RVXXX	Residential; Vacant; ; ;
160.00	142-441-090-000	19449 PICTURE POINT CT	HIDDEN VALLEY LAKE	0.356	RVXXX	Residential; Vacant; ; ;
200.00	142-441-100-000	19433 PICTURE POINT CT	HIDDEN VALLEY LAKE	0.356	R4XXX	Residential; Single family residence; ; ;
200.00	142-441-130-000	19464 PICTURE POINT CT	HIDDEN VALLEY LAKE	0.838	R4XXX	Residential; Single family residence; ; ;
200.00	142-441-140-000	19481 PICTURE POINT CT	HIDDEN VALLEY LAKE	1.198	R4XXM	Residential; Single family residence; ; ; Misc. Imps.
160.00	142-441-150-000	19470 PICTURE POINT CT	HIDDEN VALLEY LAKE	0.837	RVXXX	Residential; Vacant; ; ;
200.00	142-442-010-000	19501 DONKEY HILL RD	HIDDEN VALLEY LAKE	0.423	R4XXX	Residential; Single family residence; ; ;
200.00	142-442-020-000	19515 DONKEY HILL RD	HIDDEN VALLEY LAKE	0.521	R4XXX	Residential; Single family residence; ; ;
200.00	142-442-030-000	19529 DONKEY HILL RD	HIDDEN VALLEY LAKE	0.37	R4XXX	Residential; Single family residence; ; ;
200.00	142-442-040-000	19543 DONKEY HILL RD	HIDDEN VALLEY LAKE	0.392	R4XXX	Residential; Single family residence; ; ;
200.00	142-451-010-000	19678 DONKEY HILL RD	HIDDEN VALLEY LAKE	0.329	R9XXT	Residential; Trailer site with imp.s.; ; ; Trailer on site
200.00	142-451-020-000	19682 DONKEY HILL RD	HIDDEN VALLEY LAKE	0.286	R4XXX	Residential; Single family residence; ; ;
160.00	142-451-030-000	19686 DONKEY HILL RD	HIDDEN VALLEY LAKE	0.297	RVXXX	Residential; Vacant; ; ;
200.00	142-451-040-000	19690 DONKEY HILL RD	HIDDEN VALLEY LAKE	0.306	R4XXX	Residential; Single family residence; ; ;



## REPORT OF REAL PROPERTY SUBJECT TO SPECIAL TAX TO BE COLLECTED ON 2019-2020 COUNTY TAX ROLL

PROPOSED LEVY	APN	ADDRESS	CITY	PARCEL ACRE	USE DESCR CODE	USE DESCRIPTION
200.00	142-451-050-000	19704 DONKEY HILL RD	HIDDEN VALLEY LAKE	0.337	R4XXX	Residential; Single family residence; ; ;
160.00	142-451-060-000	19718 DONKEY HILL RD	HIDDEN VALLEY LAKE	0.336	R4XXX	Residential; Single family residence; ; ;
160.00	142-451-070-000	19732 DONKEY HILL RD	HIDDEN VALLEY LAKE	0.362	RVXXX	Residential; Vacant; ; ;
160.00	142-451-080-000	19746 DONKEY HILL RD	HIDDEN VALLEY LAKE	0.4	RVXXX	Residential; Vacant; ; ;
200.00	142-451-090-000	19780 HONEY HILL DR	HIDDEN VALLEY LAKE	0.305	R4XXX	Residential; Single family residence; ; ;
200.00	142-451-100-000	19800 HONEY HILL DR	HIDDEN VALLEY LAKE	0.328	R4XXX	Residential; Single family residence; ; ;
200.00	142-452-030-000	19805 HONEY HILL DR	HIDDEN VALLEY LAKE	0.407	RXXXM	Residential; ; ; Misc. Imps.
200.00	142-452-040-000	19788 DONKEY HILL RD	HIDDEN VALLEY LAKE	0.57	RXXXM	Residential; ; ; Misc. Imps.
160.00	142-453-010-000	19710 PARK HILL RD	HIDDEN VALLEY LAKE	0.288	RVXXX	Residential; Vacant; ; ;
200.00	142-453-020-000	19698 PARK HILL RD	HIDDEN VALLEY LAKE	0.274	R4XXXM	Residential; Single family residence; ; ; Misc. Imps.
160.00	142-453-030-000	19629 PARK RIDGE DR	HIDDEN VALLEY LAKE	0.313	RVXXX	Residential; Vacant; ; ;
160.00	142-453-040-000	19683 DONKEY HILL RD	HIDDEN VALLEY LAKE	0.264	RVXXX	Residential; Vacant; ; ;
160.00	142-453-050-000	19697 DONKEY HILL RD	HIDDEN VALLEY LAKE	0.344	RVXXX	Residential; Vacant; ; ;
160.00	142-453-060-000	19711 DONKEY HILL RD	HIDDEN VALLEY LAKE	0.324	RVXXX	Residential; Vacant; ; ;
200.00	142-453-070-000	19725 DONKEY HILL RD	HIDDEN VALLEY LAKE	0.329	R4XXX	Residential; Single family residence; ; ;
200.00	142-453-110-000	19781 DONKEY HILL RD	HIDDEN VALLEY LAKE	0.414	R4XXX	Residential; Single family residence; ; ;
160.00	142-453-120-000	19795 DONKEY HILL RD	HIDDEN VALLEY LAKE	0.441	R4XXXM	Residential; Single family residence; ; ; Misc. Imps.
200.00	142-453-140-000	19767 DONKEY HILL RD	HIDDEN VALLEY LAKE	1.10578	R4XXX	Residential; Single family residence; ; ;
160.00	142-461-010-000	19858 DONKEY HILL RD	HIDDEN VALLEY LAKE	0.395	R4XXX	Residential; Single family residence; ; ;
160.00	142-461-020-000	19866 DONKEY HILL RD	HIDDEN VALLEY LAKE	0.287	R4XXX	Residential; Single family residence; ; ;
160.00	142-461-030-000	19874 DONKEY HILL RD	HIDDEN VALLEY LAKE	0.264	RVXXX	Residential; Vacant; ; ;
160.00	142-461-040-000	19882 DONKEY HILL RD	HIDDEN VALLEY LAKE	0.265	RVXXX	Residential; Vacant; ; ;
160.00	142-461-050-000	19890 DONKEY HILL RD	HIDDEN VALLEY LAKE	0.302	RVXXX	Residential; Vacant; ; ;
200.00	142-462-010-000	19809 DONKEY HILL RD	HIDDEN VALLEY LAKE	0.501	RXXXM	Residential; ; ; Misc. Imps.
200.00	142-462-020-000	19823 DONKEY HILL RD	HIDDEN VALLEY LAKE	0.445	R4XXX	Residential; Single family residence; ; ;
200.00	142-462-030-000	19837 DONKEY HILL RD	HIDDEN VALLEY LAKE	0.374	R4XXX	Residential; Single family residence; ; ;
200.00	142-462-040-000	19851 DONKEY HILL RD	HIDDEN VALLEY LAKE	0.316	R4XXX	Residential; Single family residence; ; ;
200.00	142-462-070-000	19895 DONKEY HILL RD	HIDDEN VALLEY LAKE	0.329	R4XXX	Residential; Single family residence; ; ;
160.00	142-462-080-000	19872 POWDER HORN RD	HIDDEN VALLEY LAKE	0.251	RVXXX	Residential; Vacant; ; ;
200.00	142-462-090-000	19856 POWDER HORN RD	HIDDEN VALLEY LAKE	0.246	R4XXX	Residential; Single family residence; ; ;
160.00	142-462-100-000	19840 POWDER HORN RD	HIDDEN VALLEY LAKE	0.253	RVXXX	Residential; Vacant; ; ;
160.00	142-462-110-000	19824 POWDER HORN RD	HIDDEN VALLEY LAKE	0.273	RVXXX	Residential; Vacant; ; ;
160.00	142-462-120-000	19808 POWDER HORN RD	HIDDEN VALLEY LAKE	0.247	RVXXX	Residential; Vacant; ; ;
200.00	142-462-130-000	19879 DONKEY HILL RD	HIDDEN VALLEY LAKE	0.526	R4XXX	Residential; Single family residence; ; ;
160.00	142-463-010-000	19817 POWDER HORN RD	HIDDEN VALLEY LAKE	0.481	RVXXX	Residential; Vacant; ; ;
200.00	142-463-020-000	19833 POWDER HORN RD	HIDDEN VALLEY LAKE	0.255	R4XXX	Residential; Single family residence; ; ;

## REPORT OF REAL PROPERTY SUBJECT TO SPECIAL TAX TO BE COLLECTED ON 2019-2020 COUNTY TAX ROLL

PROPOSED LEVY	APN	ADDRESS	CITY	PARCEL ACRE	USE DESCR CODE	USE DESCRIPTION
200.00	142-463-030-000	19849 POWDER HORN RD	HIDDEN VALLEY LAKE	0.277	R4XXX	Residential; Single family residence; ; ;
200.00	142-463-040-000	19861 POWDER HORN RD	HIDDEN VALLEY LAKE	0.278	R4XXX	Residential; Single family residence; ; ;
200.00	142-463-070-000	19897 POWDER HORN RD	HIDDEN VALLEY LAKE	0.272	R4XXX	Residential; Single family residence; ; ;
200.00	142-463-080-000	19909 POWDER HORN RD	HIDDEN VALLEY LAKE	0.263	RXXXM	Residential; ; ; ; Misc. Imps.
200.00	142-463-090-000	19873 POWDER HORN RD	HIDDEN VALLEY LAKE	0.533	R4XXX	Residential; Single family residence; ; ;
200.00	142-471-010-000	20084 POWDER HORN RD	HIDDEN VALLEY LAKE	0.824	R4XXX	Residential; Single family residence; ; ; Misc. Imps.
200.00	142-471-020-000	20096 POWDER HORN RD	HIDDEN VALLEY LAKE	0.912	R4XXX	Residential; Single family residence; ; ;
160.00	142-472-010-000	20033 POWDER HORN RD	HIDDEN VALLEY LAKE	0.231	RVXXX	Residential; Vacant; ; ;
200.00	142-472-020-000	20041 POWDER HORN RD	HIDDEN VALLEY LAKE	0.254	R4XXX	Residential; Single family residence; ; ;
160.00	142-472-030-000	20057 POWDER HORN RD	HIDDEN VALLEY LAKE	0.235	RVXXX	Residential; Vacant; ; ;
160.00	142-472-040-000	20073 POWDER HORN RD	HIDDEN VALLEY LAKE	0.248	R4XXX	Residential; Single family residence; ; ;
160.00	142-481-010-000	20226 INDIAN ROCK RD	HIDDEN VALLEY LAKE	0.526	RVXXX	Residential; Vacant; ; ;
160.00	142-481-020-000	20238 INDIAN ROCK RD	HIDDEN VALLEY LAKE	0.512	RVXXX	Residential; Vacant; ; ;
200.00	142-481-030-000	20250 INDIAN ROCK RD	HIDDEN VALLEY LAKE	0.465	R4XXX	Residential; Single family residence; ; ;
160.00	142-481-040-000	20262 INDIAN ROCK RD	HIDDEN VALLEY LAKE	0.39	RVXXX	Residential; Vacant; ; ;
160.00	142-481-050-000	20274 INDIAN ROCK RD	HIDDEN VALLEY LAKE	0.382	RVXXX	Residential; Vacant; ; ;
200.00	142-481-060-000	20286 INDIAN ROCK RD	HIDDEN VALLEY LAKE	0.346	R4XXX	Residential; Single family residence; ; ;
160.00	142-481-070-000	20298 INDIAN ROCK RD	HIDDEN VALLEY LAKE	0.644	R9XXT	Residential; Trailer site with imp.; ; ; Trailer on site
160.00	142-482-010-000	20221 INDIAN ROCK RD	HIDDEN VALLEY LAKE	0.275	RXXXM	Residential; ; ; ; Misc. Imps.
160.00	142-482-020-000	20233 INDIAN ROCK RD	HIDDEN VALLEY LAKE	0.312	R4XXX	Residential; Single family residence; ; ;
200.00	142-482-030-000	20245 INDIAN ROCK RD	HIDDEN VALLEY LAKE	0.375	R4XXX	Residential; Single family residence; ; ;
160.00	142-482-060-000	20281 INDIAN ROCK RD	HIDDEN VALLEY LAKE	0.55	RXXXM	Residential; ; ; ; Misc. Imps.
160.00	142-482-070-000	20293 INDIAN ROCK RD	HIDDEN VALLEY LAKE	0.44	RVXXX	Residential; Vacant; ; ;
160.00	142-482-080-000	20305 INDIAN ROCK RD	HIDDEN VALLEY LAKE	0.271	RXXXM	Residential; ; ; ; Misc. Imps.
160.00	142-482-090-000	18497 ROCK RIDGE CT	HIDDEN VALLEY LAKE	0.472	RVXXX	Residential; Vacant; ; ;
160.00	142-482-100-000	18513 ROCK RIDGE CT	HIDDEN VALLEY LAKE	0.652	RVXXX	Residential; Vacant; ; ;
170.00	142-482-110-000	18529 ROCK RIDGE CT	HIDDEN VALLEY LAKE	1.898	RXXXM	Residential; ; ; ; Misc. Imps.
170.00	142-482-120-000	18522 ROCK RIDGE CT	HIDDEN VALLEY LAKE	1.345	R4XXX	Residential; Single family residence; ; ; Misc. Imps.
160.00	142-482-130-000	18506 ROCK RIDGE CT	HIDDEN VALLEY LAKE	0.702	RXXXM	Residential; ; ; ; Misc. Imps.
160.00	142-482-140-000	18490 ROCK RIDGE CT	HIDDEN VALLEY LAKE	0.365	RVXXX	Residential; Vacant; ; ;
160.00	142-482-150-000	20176 POWDER HORN RD	HIDDEN VALLEY LAKE	0.261	R4XXX	Residential; Single family residence; ; ;
160.00	142-482-160-000	20192 POWDER HORN RD	HIDDEN VALLEY LAKE	0.355	RVXXX	Residential; Vacant; ; ;
160.00	142-482-170-000	20208 POWDER HORN RD	HIDDEN VALLEY LAKE	0.395	RVXXX	Residential; Vacant; ; ;
160.00	142-482-180-000	20224 POWDER HORN RD	HIDDEN VALLEY LAKE	0.378	RVXXX	Residential; Vacant; ; ;
160.00	142-482-190-000	20240 POWDER HORN RD	HIDDEN VALLEY LAKE	0.399	RVXXX	Residential; Vacant; ; ;
160.00	142-482-200-000	20256 POWDER HORN RD	HIDDEN VALLEY LAKE	0.461	RVXXX	Residential; Vacant; ; ;

## REPORT OF REAL PROPERTY SUBJECT TO SPECIAL TAX TO BE COLLECTED ON 2019-2020 COUNTY TAX ROLL

PROPOSED LEVY	APN	ADDRESS	CITY	PARCEL ACRE	USE DESCR CODE	USE DESCRIPTION
200.00	142-482-210-000	20272 POWDER HORN RD	HIDDEN VALLEY LAKE	0.55	R4XXX	Residential; Single family residence; ; ;
200.00	142-482-220-000	20280 POWDER HORN RD	HIDDEN VALLEY LAKE	0.601	R4XXX	Residential; Single family residence; ; ;
200.00	142-482-230-000	20257 INDIAN ROCK RD	HIDDEN VALLEY LAKE	0.885	R4XXX	Residential; Single family residence; ; ;
200.00	142-491-010-000	20249 POWDER HORN RD	HIDDEN VALLEY LAKE	0.611	R4XXM	Residential; Single family residence; ; ; Misc. Imps.
200.00	142-491-020-000	20139 JIGSAW RD	HIDDEN VALLEY LAKE	0.327	R4XXX	Residential; Single family residence; ; ;
200.00	142-491-030-000	20117 JIGSAW RD	HIDDEN VALLEY LAKE	0.396	R4XXX	Residential; Single family residence; ; ;
200.00	142-491-040-000	20095 JIGSAW RD	HIDDEN VALLEY LAKE	0.568	R4XXX	Residential; Single family residence; ; ;
200.00	142-491-060-000	20215 SIESTA CT	HIDDEN VALLEY LAKE	1.223	R4XXX	Residential; Single family residence; ; ;
200.00	142-491-070-000	20210 SIESTA CT	HIDDEN VALLEY LAKE	0.533	R4XXX	Residential; Single family residence; ; ;
200.00	144-011-010-000	19255 DALLAS CT	HIDDEN VALLEY LAKE	10.579	R4XXM	Residential; Single family residence; ; ; Misc. Imps.
180.00	144-011-050-000	19320 DALLAS CT	HIDDEN VALLEY LAKE	6.034	RVXXX	Residential; Vacant; ; ;
200.00	144-011-060-000	19400 DALLAS CT	HIDDEN VALLEY LAKE	5.072	RXXXM	Residential; ; ; ; Misc. Imps.
200.00	144-011-070-000	17557 SANDY RD	HIDDEN VALLEY LAKE	6.125	R4XXX	Residential; Single family residence; ; ;
200.00	144-011-080-000	17579 SANDY RD	HIDDEN VALLEY LAKE	6.175	R4XXM	Residential; Single family residence; ; ; Misc. Imps.
180.00	144-021-010-000	19335 DALLAS CT	HIDDEN VALLEY LAKE	7.352	RVXXX	Residential; Vacant; ; ;
180.00	144-021-020-000	19375 DALLAS CT	HIDDEN VALLEY LAKE	5.61	RVXXX	Residential; Vacant; ; ;
200.00	144-021-030-000	19415 DALLAS CT	HIDDEN VALLEY LAKE	5.501	R4XXM	Residential; Single family residence; ; ; Misc. Imps.
300.00	144-021-040-000	19285 STINSON RD	HIDDEN VALLEY LAKE	5.363	R4XXM	Residential; Single family residence; ; ; Misc. Imps.
200.00	144-021-050-000	19535 MOON RIDGE RD	HIDDEN VALLEY LAKE	5.043	R4XXM	Residential; Single family residence; ; ; Misc. Imps.
200.00	144-021-060-000	19355 STINSON RD	HIDDEN VALLEY LAKE	5.06	R4XXX	Residential; Single family residence; ; ;
200.00	144-021-070-000	19393 STINSON RD	HIDDEN VALLEY LAKE	4.863	R4XXM	Residential; Single family residence; ; ; Misc. Imps.
170.00	144-021-080-000	19425 STINSON RD	HIDDEN VALLEY LAKE	4.692	RVXXX	Residential; Vacant; ; ;
200.00	144-021-090-000	19463 STINSON RD	HIDDEN VALLEY LAKE	4.855	R4XXX	Residential; Single family residence; ; ;
200.00	144-021-100-000	19495 STINSON RD	HIDDEN VALLEY LAKE	4.939	RXXXM	Residential; ; ; ; Misc. Imps.
200.00	144-021-110-000	19533 STINSON RD	HIDDEN VALLEY LAKE	4.689	R9XXT	Residential; Trailer site with imp.; ; ; Trailer on site
200.00	144-021-120-000	19565 STINSON RD	HIDDEN VALLEY LAKE	5.078	R4XXM	Residential; Single family residence; ; ; Misc. Imps.
180.00	144-031-010-000	17590 SANDY RD	HIDDEN VALLEY LAKE	7.586	RVXXX	Residential; Vacant; ; ;
180.00	144-031-020-000	17568 SANDY RD	HIDDEN VALLEY LAKE	6.837	RVXXX	Residential; Vacant; ; ;
200.00	144-031-030-000	17546 SANDY RD	HIDDEN VALLEY LAKE	5.21	RXXXM	Residential; ; ; ; Misc. Imps.
180.00	144-031-040-000	19442 STINSON RD	HIDDEN VALLEY LAKE	5.032	RVXXX	Residential; Vacant; ; ;
200.00	144-031-050-000	19478 STINSON RD	HIDDEN VALLEY LAKE	4.969	R4XXM	Residential; Single family residence; ; ; Misc. Imps.
200.00	144-031-060-000	19512 STINSON RD	HIDDEN VALLEY LAKE	4.843	R4XXM	Residential; Single family residence; ; ; Misc. Imps.
200.00	144-031-070-000	19546 STINSON RD	HIDDEN VALLEY LAKE	5.084	RXXXM	Residential; ; ; ; Misc. Imps.
200.00	144-031-080-000	19582 STINSON RD	HIDDEN VALLEY LAKE	5.503	R4XXM	Residential; Single family residence; ; ; Misc. Imps.
200.00	144-031-090-000	19618 STINSON RD	HIDDEN VALLEY LAKE	5.451	R4XXM	Residential; Single family residence; ; ; Misc. Imps.
200.00	144-031-100-000	19652 STINSON RD	HIDDEN VALLEY LAKE	6.8	R4XXM	Residential; Single family residence; ; ; Misc. Imps.

## REPORT OF REAL PROPERTY SUBJECT TO SPECIAL TAX TO BE COLLECTED ON 2019-2020 COUNTY TAX ROLL

PROPOSED LEVY	APN	ADDRESS	CITY	PARCEL ACRE	USE DESCR CODE	USE DESCRIPTION
200.00	144-031-110-000	19684 STINSON RD	HIDDEN VALLEY LAKE	8.485	R4XXM	Residential; Single family residence; ; ; Misc. Imps.
200.00	144-041-010-000	19597 STINSON RD	HIDDEN VALLEY LAKE	5.78	R4XXM	Residential; Single family residence; ; ; Misc. Imps.
200.00	144-041-020-000	19675 STINSON RD	HIDDEN VALLEY LAKE	4.802	R4XXM	Residential; Single family residence; ; ; Misc. Imps.
180.00	144-041-030-000	19812 HARTMANN RD	HIDDEN VALLEY LAKE	5.412	RVXXX	Residential; Vacant; ; ;
200.00	144-041-040-000	19836 HARTMANN RD	HIDDEN VALLEY LAKE	5.102	R4XXM	Residential; Single family residence; ; ; Misc. Imps.
180.00	144-041-070-000	19602 HARTMANN RD	HIDDEN VALLEY LAKE	5.134	R7XXT	Residential; Multi-single; ; ; Trailer on site
200.00	144-041-080-000	19724 HARTMANN RD	HIDDEN VALLEY LAKE	5.566	R4XXM	Residential; Single family residence; ; ; Misc. Imps.
180.00	144-042-010-000	19585 HARTMANN RD	HIDDEN VALLEY LAKE	5.883	RVXXX	Residential; Vacant; ; ;
200.00	144-042-020-000	19788 DALE CT	HIDDEN VALLEY LAKE	6.19	R4XXM	Residential; Single family residence; ; ; Misc. Imps.
200.00	144-042-030-000	19825 HARTMANN RD	HIDDEN VALLEY LAKE	4.551	R4XXM	Residential; Single family residence; ; ; Misc. Imps.
200.00	144-051-010-000	19716 STINSON RD	HIDDEN VALLEY LAKE	5.043	R4XXM	Residential; Single family residence; ; ; Misc. Imps.
180.00	144-051-020-000	19748 STINSON RD	HIDDEN VALLEY LAKE	5.305	RVXXX	Residential; Vacant; ; ;
200.00	144-051-030-000	19780 STINSON RD	HIDDEN VALLEY LAKE	5.428	R4XXM	Residential; Single family residence; ; ; Misc. Imps.
200.00	144-051-040-000	19870 HARTMANN RD	HIDDEN VALLEY LAKE	5.205	R4XXX	Residential; Single family residence; ; ;
200.00	144-051-050-000	20030 HARTMANN RD	HIDDEN VALLEY LAKE	5.126	R4XXM	Residential; Single family residence; ; ; Misc. Imps.
180.00	144-051-060-000	20100 HARTMANN RD	HIDDEN VALLEY LAKE	5.04	R4XXM	Residential; Single family residence; ; ; Misc. Imps.
180.00	144-052-010-000	19925 HARTMANN RD	HIDDEN VALLEY LAKE	5.891	R4XXM	Residential; Single family residence; ; ; Misc. Imps.
200.00	144-052-020-000	19995 HARTMANN RD	HIDDEN VALLEY LAKE	5.659	RXXXM	Residential; ; ; ; Misc. Imps.
200.00	144-052-030-000	20065 HARTMANN RD	HIDDEN VALLEY LAKE	6.308	R4XXX	Residential; Single family residence; ; ;
180.00	144-052-040-000	20135 HARTMANN RD	HIDDEN VALLEY LAKE	5.528	RVXXX	Residential; Vacant; ; ;
200.00	144-052-050-000	20205 HARTMANN RD	HIDDEN VALLEY LAKE	4.782	RXXXM	Residential; ; ; ; Misc. Imps.
200.00	144-052-060-000	20275 HARTMANN RD	HIDDEN VALLEY LAKE	5.236	R4XXX	Residential; Single family residence; ; ;
200.00	144-061-010-000	19855 HARTMANN RD	HIDDEN VALLEY LAKE	6.196	R4XXM	Residential; Single family residence; ; ; Misc. Imps.
200.00	144-061-020-000	19940 HONEY HILL DR	HIDDEN VALLEY LAKE	4.794	R4XXM	Residential; Single family residence; ; ; Misc. Imps.
180.00	144-061-030-000	19998 HONEY HILL DR	HIDDEN VALLEY LAKE	5.021	RVXXX	Residential; Vacant; ; ;
300.00	144-061-040-000	20056 HONEY HILL DR	HIDDEN VALLEY LAKE	4.947	R4XXM	Residential; Single family residence; ; ; Misc. Imps.
200.00	144-062-010-000	19910 DALE CT	HIDDEN VALLEY LAKE	5.225	R4XXX	Residential; Single family residence; ; ;
200.00	144-063-010-000	19895 HONEY HILL DR	HIDDEN VALLEY LAKE	4.579	R4XXM	Residential; Single family residence; ; ; Misc. Imps.
180.00	144-063-020-000	19953 HONEY HILL DR	HIDDEN VALLEY LAKE	5.544	R4XXX	Residential; Single family residence; ; ;
200.00	144-063-030-000	20011 HONEY HILL DR	HIDDEN VALLEY LAKE	4.968	R4XXM	Residential; Single family residence; ; ; Misc. Imps.
200.00	144-063-040-000	20069 HONEY HILL DR	HIDDEN VALLEY LAKE	5.896	R4XXX	Residential; Single family residence; ; ;
200.00	144-064-010-000	19807 DALE CT	HIDDEN VALLEY LAKE	6.044	R4XXM	Residential; Single family residence; ; ; Misc. Imps.
200.00	144-064-020-000	19905 DALE CT	HIDDEN VALLEY LAKE	5.731	RVXXX	Residential; Vacant; ; ;
200.00	144-071-010-000	20114 HONEY HILL DR	HIDDEN VALLEY LAKE	4.849	R4XXM	Residential; Single family residence; ; ; Misc. Imps.
200.00	144-071-020-000	20172 HONEY HILL DR	HIDDEN VALLEY LAKE	5.485	R7XXM	Residential; Multi-single; ; ; Misc. Imps.
200.00	144-071-030-000	20230 HONEY HILL DR	HIDDEN VALLEY LAKE	5.309	R4XXM	Residential; Single family residence; ; ; Misc. Imps.

## REPORT OF REAL PROPERTY SUBJECT TO SPECIAL TAX TO BE COLLECTED ON 2019-2020 COUNTY TAX ROLL

PROPOSED LEVY	APN	ADDRESS	CITY	PARCEL ACRE	USE DESCR CODE	USE DESCRIPTION
200.00	144-071-040-000	20288 HONEY HILL DR	HIDDEN VALLEY LAKE	5.5	R4XXM	Residential; Single family residence; ; ; Misc. Imps.
200.00	144-071-050-000	20316 HONEY HILL DR	HIDDEN VALLEY LAKE	5.58	R7XXM	Residential; Multi-single; ; ; Misc. Imps.
200.00	144-071-060-000	20344 HONEY HILL DR	HIDDEN VALLEY LAKE	5.151	R4XXM	Residential; Single family residence; ; ; Misc. Imps.
200.00	144-071-070-000	20400 HONEY HILL DR	HIDDEN VALLEY LAKE	5.322	R4XXM	Residential; Single family residence; ; ; Misc. Imps.
200.00	144-071-080-000	20456 HONEY HILL DR	HIDDEN VALLEY LAKE	4.989	R4XXM	Residential; Single family residence; ; ; Misc. Imps.
200.00	144-071-090-000	20514 HONEY HILL DR	HIDDEN VALLEY LAKE	4.861	RVXXX	Residential; Vacant; ; ;
200.00	144-071-100-000	20572 HONEY HILL DR	HIDDEN VALLEY LAKE	4.845	R7X7M	Residential; Multi-single; ; Single family residence; Misc. Imps.
200.00	144-071-110-000	20630 HONEY HILL DR	HIDDEN VALLEY LAKE	5.022	R4XXX	Residential; Single family residence; ; ;
200.00	144-081-010-000	20127 HONEY HILL DR	HIDDEN VALLEY LAKE	5.458	R4XXX	Residential; Single family residence; ; ;
180.00	144-081-020-000	20185 HONEY HILL DR	HIDDEN VALLEY LAKE	5.88	RVXXX	Residential; Vacant; ; ;
200.00	144-081-030-000	20243 HONEY HILL DR	HIDDEN VALLEY LAKE	5.141	R4XXX	Residential; Single family residence; ; ;
200.00	144-081-040-000	20301 HONEY HILL DR	HIDDEN VALLEY LAKE	5.033	R4XXM	Residential; Single family residence; ; ; Misc. Imps.
170.00	144-081-050-000	20359 HONEY HILL DR	HIDDEN VALLEY LAKE	4.836	RVXXX	Residential; Vacant; ; ;
300.00	144-081-060-000	20417 HONEY HILL DR	HIDDEN VALLEY LAKE	5.129	R9XXT	Residential; Trailer site with imp.; ; ; Trailer on site
200.00	144-081-070-000	20475 HONEY HILL DR	HIDDEN VALLEY LAKE	6.181	R4XXM	Residential; Single family residence; ; ; Misc. Imps.
200.00	144-081-080-000	20533 HONEY HILL DR	HIDDEN VALLEY LAKE	5.255	R4XXM	Residential; Single family residence; ; ; Misc. Imps.
200.00	144-081-090-000	20591 HONEY HILL DR	HIDDEN VALLEY LAKE	4.955	R4XXM	Residential; Single family residence; ; ; Misc. Imps.
170.00	144-081-100-000	20649 HONEY HILL DR	HIDDEN VALLEY LAKE	4.896	RVXXX	Residential; Vacant; ; ;
170.00	144-091-010-000	20862 HONEY HILL DR	HIDDEN VALLEY LAKE	4.937	RVXXX	Residential; Vacant; ; ;
180.00	144-091-020-000	20746 HONEY HILL DR	HIDDEN VALLEY LAKE	5.027	RVXXX	Residential; Vacant; ; ;
180.00	144-092-010-000	20707 HONEY HILL DR	HIDDEN VALLEY LAKE	5.025	RVXXX	Residential; Vacant; ; ;
300.00	144-092-020-000	20765 HONEY HILL DR	HIDDEN VALLEY LAKE	5.703	R4XXM	Residential; Single family residence; ; ; Misc. Imps.
200.00	144-092-030-000	22278 YANKEE VALLEY RD	HIDDEN VALLEY LAKE	4.881	R4XXM	Residential; Single family residence; ; ; Misc. Imps.
170.00	144-092-040-000	22242 YANKEE VALLEY RD	HIDDEN VALLEY LAKE	4.857	R4XXM	Residential; Single family residence; ; ; Misc. Imps.
200.00	144-093-010-000	22305 YANKEE VALLEY RD	HIDDEN VALLEY LAKE	5.839	R4XXX	Residential; Single family residence; ; ;
200.00	144-093-020-000	22269 YANKEE VALLEY RD	HIDDEN VALLEY LAKE	5.11	R4XXM	Residential; Single family residence; ; ; Misc. Imps.
200.00	144-093-030-000	22233 YANKEE VALLEY RD	HIDDEN VALLEY LAKE	4.907	R4XXM	Residential; Single family residence; ; ; Misc. Imps.
170.00	144-093-040-000	22197 YANKEE VALLEY RD	HIDDEN VALLEY LAKE	4.756	RVXXX	Residential; Vacant; ; ;
170.00	144-093-050-000	22161 YANKEE VALLEY RD	HIDDEN VALLEY LAKE	4.588	RVXXX	Residential; Vacant; ; ;
180.00	144-093-060-000	22125 YANKEE VALLEY RD	HIDDEN VALLEY LAKE	5.132	R4XXM	Residential; Single family residence; ; ; Misc. Imps.
200.00	144-093-070-000	22089 YANKEE VALLEY RD	HIDDEN VALLEY LAKE	5.086	R4XXX	Residential; Single family residence; ; ;
200.00	144-101-010-000	20730 YANKEE VALLEY RD	HIDDEN VALLEY LAKE	5.314	RXXXM	Residential; ; ; Misc. Imps.
200.00	144-101-020-000	20766 YANKEE VALLEY RD	HIDDEN VALLEY LAKE	4.998	R9XXT	Residential; Trailer site with imp.; ; ; Trailer on site
200.00	144-101-030-000	20802 YANKEE VALLEY RD	HIDDEN VALLEY LAKE	5.049	R4XXX	Residential; Single family residence; ; ;
200.00	144-101-040-000	20838 YANKEE VALLEY RD	HIDDEN VALLEY LAKE	5.235	R4XXX	Residential; Single family residence; ; ;
180.00	144-101-050-000	20874 YANKEE VALLEY RD	HIDDEN VALLEY LAKE	5.566	R4XXM	Residential; Single family residence; ; ; Misc. Imps.

## REPORT OF REAL PROPERTY SUBJECT TO SPECIAL TAX TO BE COLLECTED ON 2019-2020 COUNTY TAX ROLL

PROPOSED LEVY	APN	ADDRESS	CITY	PARCEL ACRE	USE DESCR CODE	USE DESCRIPTION
200.00	144-101-060-000	20910 YANKEE VALLEY RD	HIDDEN VALLEY LAKE	5.02	R4XXM	Residential; Single family residence; ; ; Misc. Imps.
170.00	144-101-070-000	20946 YANKEE VALLEY RD	HIDDEN VALLEY LAKE	4.938	RVXXX	Residential; Vacant; ; ;
200.00	144-101-080-000	20982 YANKEE VALLEY RD	HIDDEN VALLEY LAKE	5.067	R9XXT	Residential; Trailer site with imp.; ; ; Trailer on site
180.00	144-101-090-000	21018 YANKEE VALLEY RD	HIDDEN VALLEY LAKE	5.007	R4XXM	Residential; Single family residence; ; ; Misc. Imps.
180.00	144-101-100-000	21054 YANKEE VALLEY RD	HIDDEN VALLEY LAKE	5.027	R4XXM	Residential; Single family residence; ; ; Misc. Imps.
170.00	144-101-110-000	21090 YANKEE VALLEY RD	HIDDEN VALLEY LAKE	4.993	RVXXX	Residential; Vacant; ; ;
200.00	144-101-120-000	21126 YANKEE VALLEY RD	HIDDEN VALLEY LAKE	4.989	R4XXM	Residential; Single family residence; ; ; Misc. Imps.
200.00	144-111-020-000	20821 YANKEE VALLEY RD	HIDDEN VALLEY LAKE	4.917	R4XXM	Residential; Single family residence; ; ; Misc. Imps.
200.00	144-111-030-000	20879 YANKEE VALLEY RD	HIDDEN VALLEY LAKE	4.982	R4XXX	Residential; Single family residence; ; ;
180.00	144-111-040-000	20937 YANKEE VALLEY RD	HIDDEN VALLEY LAKE	5.445	RVXXX	Residential; Vacant; ; ;
200.00	144-111-050-000	20995 YANKEE VALLEY RD	HIDDEN VALLEY LAKE	5.131	R4XXX	Residential; Single family residence; ; ;
200.00	144-111-060-000	21053 YANKEE VALLEY RD	HIDDEN VALLEY LAKE	5.268	R4XXM	Residential; Single family residence; ; ; Misc. Imps.
200.00	144-111-070-000	18998 COMSTOCK CT	HIDDEN VALLEY LAKE	5.642	R4XXM	Residential; Single family residence; ; ; Misc. Imps.
200.00	144-111-080-000	19118 COMSTOCK CT	HIDDEN VALLEY LAKE	6.389	R4XXM	Residential; Single family residence; ; ; Misc. Imps.
200.00	144-111-090-000	19238 COMSTOCK CT	HIDDEN VALLEY LAKE	4.011	R4XXX	Residential; Single family residence; ; ;
200.00	144-111-100-000	19175 COMSTOCK CT	HIDDEN VALLEY LAKE	4.56	R9XXT	Residential; Trailer site with imp.; ; ; Trailer on site
200.00	144-111-110-000	19123 COMSTOCK CT	HIDDEN VALLEY LAKE	4.743	R4XXM	Residential; Single family residence; ; ; Misc. Imps.
200.00	144-121-010-000	19071 COMSTOCK CT	HIDDEN VALLEY LAKE	5.03	R4XXX	Residential; Single family residence; ; ;
200.00	144-121-020-000	19019 COMSTOCK CT	HIDDEN VALLEY LAKE	6.6	R4XXX	Residential; Single family residence; ; ;
200.00	144-121-030-000	18967 COMSTOCK CT	HIDDEN VALLEY LAKE	10.405	R4XXM	Residential; Single family residence; ; ; Misc. Imps.
200.00	144-121-040-000	18915 COMSTOCK CT	HIDDEN VALLEY LAKE	5.287	R4XXM	Residential; Single family residence; ; ; Misc. Imps.
200.00	144-121-050-000	21145 YANKEE VALLEY RD	HIDDEN VALLEY LAKE	4.855	R4XXM	Residential; Single family residence; ; ; Misc. Imps.
200.00	144-121-060-000	21217 YANKEE VALLEY RD	HIDDEN VALLEY LAKE	5.288	R4XXM	Residential; Single family residence; ; ; Misc. Imps.
180.00	144-121-070-000	21289 YANKEE VALLEY RD	HIDDEN VALLEY LAKE	5.051	RVXXX	Residential; Vacant; ; ;
200.00	144-131-010-000	21361 YANKEE VALLEY RD	HIDDEN VALLEY LAKE	5.147	R4XXM	Residential; Single family residence; ; ; Misc. Imps.
200.00	144-131-020-000	21397 YANKEE VALLEY RD	HIDDEN VALLEY LAKE	5.223	R4XXM	Residential; Single family residence; ; ; Misc. Imps.
200.00	144-131-030-000	21433 YANKEE VALLEY RD	HIDDEN VALLEY LAKE	9.95	RXXXM	Residential; ; ; ; Misc. Imps.
200.00	144-131-040-000	21469 YANKEE VALLEY RD	HIDDEN VALLEY LAKE	5.363	R4XXM	Residential; Single family residence; ; ; Misc. Imps.
200.00	144-131-050-000	21505 YANKEE VALLEY RD	HIDDEN VALLEY LAKE	4.473	R4XXM	Residential; Single family residence; ; ; Misc. Imps.
170.00	144-131-060-000	21541 YANKEE VALLEY RD	HIDDEN VALLEY LAKE	4.744	R4XXX	Residential; Single family residence; ; ;
180.00	144-131-070-000	21577 YANKEE VALLEY RD	HIDDEN VALLEY LAKE	6.03	R9XXT	Residential; Trailer site with imp.; ; ; Trailer on site
200.00	144-141-010-000	21846 YANKEE VALLEY RD	HIDDEN VALLEY LAKE	4.89	R4XXX	Residential; Single family residence; ; ;
170.00	144-141-020-000	21810 YANKEE VALLEY RD	HIDDEN VALLEY LAKE	4.969	R7XXM	Residential; Multi-single; ; ; Misc. Imps.
170.00	144-141-030-000	21738 YANKEE VALLEY RD	HIDDEN VALLEY LAKE	4.145	R4XXX	Residential; Single family residence; ; ;
200.00	144-141-040-000	21676 YANKEE VALLEY RD	HIDDEN VALLEY LAKE	4.29	R4XXM	Residential; Single family residence; ; ; Misc. Imps.
170.00	144-141-050-000	21630 YANKEE VALLEY RD	HIDDEN VALLEY LAKE	3.861	RVXXX	Residential; Vacant; ; ;

## REPORT OF REAL PROPERTY SUBJECT TO SPECIAL TAX TO BE COLLECTED ON 2019-2020 COUNTY TAX ROLL

PROPOSED LEVY	APN	ADDRESS	CITY	PARCEL ACRE	USE DESCR CODE	USE DESCRIPTION
200.00	144-141-060-000	21594 YANKEE VALLEY RD	HIDDEN VALLEY LAKE	4.071	R4XXX	Residential; Single family residence; ; ;
200.00	144-141-070-000	21486 YANKEE VALLEY RD	HIDDEN VALLEY LAKE	3.938	RXXXM	Residential; ; ; ; Misc. Imps.
300.00	144-141-080-000	21414 YANKEE VALLEY RD	HIDDEN VALLEY LAKE	3.827	R9XXT	Residential; Trailer site with imp.s.; ; ; Trailer on site
200.00	144-141-090-000	21378 YANKEE VALLEY RD	HIDDEN VALLEY LAKE	5.028	R9XXT	Residential; Trailer site with imp.s.; ; ; Trailer on site
170.00	144-141-100-000	21342 YANKEE VALLEY RD	HIDDEN VALLEY LAKE	4.975	R4XXX	Residential; Single family residence; ; ;
170.00	144-141-110-000	21306 YANKEE VALLEY RD	HIDDEN VALLEY LAKE	4.969	RVXXX	Residential; Vacant; ; ;
170.00	144-141-120-000	21270 YANKEE VALLEY RD	HIDDEN VALLEY LAKE	4.968	RVXXX	Residential; Vacant; ; ;
180.00	144-141-130-000	21234 YANKEE VALLEY RD	HIDDEN VALLEY LAKE	5.101	RVXXX	Residential; Vacant; ; ;
200.00	144-141-140-000	21198 YANKEE VALLEY RD	HIDDEN VALLEY LAKE	4.974	R4XXM	Residential; Single family residence; ; ; Misc. Imps.
170.00	144-141-150-000	21162 YANKEE VALLEY RD	HIDDEN VALLEY LAKE	4.925	R4XXX	Residential; Single family residence; ; ;
200.00	144-151-010-000	21990 YANKEE VALLEY RD	HIDDEN VALLEY LAKE	5.039	R4XXX	Residential; Single family residence; ; ;
200.00	144-151-020-000	21954 YANKEE VALLEY RD	HIDDEN VALLEY LAKE	5.071	R4XXX	Residential; Single family residence; ; ;
170.00	144-151-030-000	21918 YANKEE VALLEY RD	HIDDEN VALLEY LAKE	4.926	RVXXX	Residential; Vacant; ; ;
200.00	144-151-040-000	21882 YANKEE VALLEY RD	HIDDEN VALLEY LAKE	5.087	R4XXX	Residential; Single family residence; ; ;
200.00	144-152-010-000	21909 YANKEE VALLEY RD	HIDDEN VALLEY LAKE	5.075	RXXXM	Residential; ; ; ; Misc. Imps.
200.00	144-152-020-000	21873 YANKEE VALLEY RD	HIDDEN VALLEY LAKE	5.034	R4XXM	Residential; Single family residence; ; ; Misc. Imps.
200.00	144-152-030-000	21837 YANKEE VALLEY RD	HIDDEN VALLEY LAKE	4.975	R4XXX	Residential; Single family residence; ; ;
200.00	144-152-040-000	21801 YANKEE VALLEY RD	HIDDEN VALLEY LAKE	5.033	R4XXM	Residential; Single family residence; ; ; Misc. Imps.
180.00	144-161-010-000	22206 YANKEE VALLEY RD	HIDDEN VALLEY LAKE	5.077	RVXXX	Residential; Vacant; ; ;
200.00	144-161-020-000	22120 YANKEE VALLEY RD	HIDDEN VALLEY LAKE	5.433	R4XXM	Residential; Single family residence; ; ; Misc. Imps.
180.00	144-161-030-000	22134 YANKEE VALLEY RD	HIDDEN VALLEY LAKE	5.21	R4XXM	Residential; Single family residence; ; ; Misc. Imps.
200.00	144-161-040-000	22098 YANKEE VALLEY RD	HIDDEN VALLEY LAKE	5.024	R4XXM	Residential; Single family residence; ; ; Misc. Imps.
300.00	144-161-050-000	22062 YANKEE VALLEY RD	HIDDEN VALLEY LAKE	5.021	RXXXM	Residential; ; ; ; Misc. Imps.
200.00	144-161-060-000	22026 YANKEE VALLEY RD	HIDDEN VALLEY LAKE	5.031	R7X7X	Residential; Multi-single; ; Single family residence;
200.00	144-162-010-000	22053 YANKEE VALLEY RD	HIDDEN VALLEY LAKE	5.14	R4XXX	Residential; Single family residence; ; ;
200.00	144-162-020-000	22017 YANKEE VALLEY RD	HIDDEN VALLEY LAKE	4.934	R4XXM	Residential; Single family residence; ; ; Misc. Imps.
200.00	144-162-030-000	21981 YANKEE VALLEY RD	HIDDEN VALLEY LAKE	4.978	R4XXM	Residential; Single family residence; ; ; Misc. Imps.
170.00	144-162-040-000	21945 YANKEE VALLEY RD	HIDDEN VALLEY LAKE	4.96	RVXXX	Residential; Vacant; ; ;
170.00	144-171-010-000	21595 YANKEE VALLEY RD	HIDDEN VALLEY LAKE	4.256	RVXXX	Residential; Vacant; ; ;
180.00	144-171-020-000	21612 YANKEE VALLEY RD	HIDDEN VALLEY LAKE	5.886	RVXXX	Residential; Vacant; ; ;
170.00	144-171-030-000	21576 YANKEE VALLEY RD	HIDDEN VALLEY LAKE	4.967	R4XXX	Residential; Single family residence; ; ;
180.00	144-171-040-000	21540 YANKEE VALLEY RD	HIDDEN VALLEY LAKE	5.178	RVXXX	Residential; Vacant; ; ;
200.00	144-171-050-000	21504 YANKEE VALLEY RD	HIDDEN VALLEY LAKE	4.794	R4XXM	Residential; Single family residence; ; ; Misc. Imps.
200.00	144-171-060-000	21468 YANKEE VALLEY RD	HIDDEN VALLEY LAKE	4.731	R4XXM	Residential; Single family residence; ; ; Misc. Imps.
200.00	144-171-070-000	21432 YANKEE VALLEY RD	HIDDEN VALLEY LAKE	5.256	R4XXX	Residential; Single family residence; ; ;
180.00	144-171-080-000	21631 YANKEE VALLEY RD	HIDDEN VALLEY LAKE	6.113	RVXXX	Residential; Vacant; ; ;

REPORT OF REAL PROPERTY SUBJECT TO SPECIAL TAX TO BE COLLECTED ON 2019-2020 COUNTY TAX ROLL

PROPOSED LEVY	APN	ADDRESS	CITY	PARCEL ACRE	USE DESCR CODE	USE DESCRIPTION
170.00	144-171-090-000	21613 YANKEE VALLEY RD	HIDDEN VALLEY LAKE	1.296	RVXX	Residential; Vacant; ;



MEMORANDUM OF UNDERSTANDING

BY AND BETWEEN

SOUTH LAKE COUNTY FIRE PROTECTION DISTRICT

AND

SOUTH LAKE COUNTY VOLUNTEER FIREFIGHTERS  
ASSOCIATION INC.

FOR PAID-CALL PERSONNEL

THIS SHALL BE A WORKING DRAFT

Amended 2019

## TABLE OF CONTENTS

ARTICLE I	PARTIES TO THE AGREEMENT	Pg. 1
ARTICLE II	TERM OF AGREEMENT	Pg. 1
ARTICLE III	AUTHORIZED AGENTS	Pg. 1
ARTICLE IV	RECOGNITION	Pg. 1
ARTICLE V	ASSOCIATION RIGHTS & RESPONSIBILITIES	Pg. 2
ARTICLE VI	DISTRICT RIGHTS & RESPONSIBILITIES	Pg. 2
ARTICLE VII	REIMBURSEMENTS	Pg. 2
ARTICLE VIII	UNIFORMS & SAFETY EQUIPMENT	Pg. 3
ARTICLE IX	POLICIES & PROCEDURES JOB DESCRIPTIONS & DUTY STATEMENTS	Pg. 4
ARTICLE X	PAID-CALL OPERATIONS	Pg. 4
ARTICLE XI	GRIEVANCE & APPEAL PROCEDURE	Pg. 4
ARTICLE XII	SAVINGS CLAUSE	Pg. 6

ARTICLE I  
PARTIES TO THE AGREEMENT

Section 1.01 This Memorandum of Understanding is entered into by and between the South Lake County Fire Protection District, hereinafter referred to as "DISTRICT", and the South Lake County Volunteer Firefighters Association Inc., hereinafter referred to as "ASSOCIATION".

ARTICLE II  
TERM OR AGREEMENT

Section 2.01 This Memorandum of Understanding shall be without end, except that;

Section 2.02 Either party to this agreement may terminate this agreement with thirty days written notice to the other party or;

Section 2.03 Both parties may terminate this agreement by mutual agreement at any time.

Section 2.04 "ASSOCIATION" members who fail to follow any Section of this MOU may be disciplined up to and including termination.

ARTICLE III  
AUTHORIZED AGENTS

Section 3.01 For the purpose of administering the terms and provisions of this Memorandum of Understanding, the "ASSOCIATION" and "DISTRICT" will make formal written notification of their authorized agents, by name and title, and any subsequent changes during the term of this agreement.

Section 3.02 The "DISTRICT'S" principal authorized agent shall be the President and/or a duly authorized representative of the "DISTRICT".

Section 3.03 The "ASSOCIATION'S" principal authorized agent shall be the President and/or a duly authorized representative of the "ASSOCIATION".

ARTICLE IV  
RECOGNITION

Section 4.01 The "ASSOCIATION" is hereby acknowledged as the recognized exclusive employee Organization for the purpose of meeting and conferring in good faith under the auspices of Section 3500-3510 et esq. of the Government Code of the State of California and the "DISTRICT'S" Employer-Employee Relations Policy for the following classifications of employees:

Paid-Call Captain  
Paid-Call Engineer  
Paid-Call Firefighter Operator  
Paid-Call Firefighter  
Paid-Call Paramedic

~~Paid-Call Water Tender Driver-Operator Specialist~~

~~Paid-Call Photographer~~  
Office Clerk  
Paid-Call IFT Specialist (Driver – EMT – Paramedic)  
Member-at-Large

ARTICLE V  
“ASSOCIATION” RIGHTS & RESPONSIBILITIES

Section 5.01 “ASSOCIATION” functions may be conducted on “DISTRICT” property.

Section 5.02 The “ASSOCIATION” may reimburse the “DISTRICT” for consumable materials used by the “ASSOCIATION”.

Section 5.03 The “ASSOCIATION” shall be entitled to place material in the mailboxes of members, such material to be accurately identified by the “ASSOCIATION” and approved by the “ASSOCIATION” President or designee. Placement shall be made by an authorized “ASSOCIATION” representative.

Section 5.04 The “ASSOCIATION” shall be entitled to use the bulletin board space.

Section 5.05 The “ASSOCIATION” and its members shall not post any written or distribute any written, electronic or verbal information, which is derogatory or defamatory to the “DISTRICT” and/or their agents.

ARTICLE VI  
“DISTRICT” RIGHTS & RESPONSIBILITIES

Section 6.01 The “DISTRICT” retains, solely and exclusively, all the rights, powers and authority exercised or held prior to the execution of this Memorandum of Understanding, except as expressly limited by a specific provision of this Memorandum of Understanding. Without limiting the generality of the foregoing, the rights, powers and authority retained solely and exclusively by the “DISTRICT” and not abridged herein include, but are not limited to the following: to manage business, to determine the mission of its departments and building facilities; to increase or decrease the work force and determine the number of “ASSOCIATION” members needed to maintain a safe and equitable workload; to adopt rules of conduct; to determine the type of work to be performed and the services to be provided; to determine the methods, processes, means and places of providing services and to take whatever action necessary to prepare for and operate in an emergency.

Section 6.02 The “DISTRICT” recognizes its responsibility to provide funds, equipment, training and a safe working environment for the “ASSOCIATION” members.

ARTICLE VII  
PAID-CALL REIMBURSEMENTS

Section 7.01 The “DISTRICT” will reimburse the “ASSOCIATION” members for emergency response or calls for service, mandated drills/training, station coverage, ~~football, games, rodeos, bike races, medical standby, firefighter standby,~~ and ordered work at the following rates per hour: ~~The above will remain in place regardless of “DISTRICT” reimbursement.~~

Paid-Call Captain	\$18.00
Paid-Call Engineer	\$16.00
Paid-Call Firefighter Driver-Operator	\$15.00
<del>Paid-Call Water Tender Driver-Operator Specialist</del>	<del>\$15.00</del>
Paid-Call Firefighter	\$11.00
<del>Paid-Call Photographer</del>	<del>\$10.00</del>
Office Clerk	\$17.00-\$20.00 (4 steps)
Paid-Call IFT Driver	\$20.00
Paid-Call IFT EMT	\$25.00
Paid-Call IFT Paramedic	\$30.00
Member-at-Large (maximum of 4)	Unpaid

Section 7.01.1 Paid Call incentive of \$2.00 per hour for Paramedic and \$1.00 per hour for EMT shall be added to the hourly reimbursement only to the positions listed below and does not apply to Section 7.04. This shall apply towards all hours of reimbursement.

Paid-Call Firefighter  
 Paid-Call Firefighter Operator  
 Paid-Call Engineer  
 Paid-Call Captain

Section 7.01.2 "ASSOCIATION" meetings, social functions, parades, blood drives, and fundraising activities are not reimbursable to the member.

Section 7.01.3 The position of Office Clerk is a regular position of the "DISTRICT," and not a Paid-Call position. This is a full-time position.

Section 7.01.3 The position of Office Clerk shall have 4 Steps starting at \$17 per hour and increasing \$.75 per year for 4 years to \$20 per hour.

Section 7.01.4 The position of Office Clerk shall have the additional benefits:

Holidays: The following holidays shall be paid time off. New Year's Day, Presidents Day, Memorial Day, Fourth of July, Labor Day, Veterans Day, Thanksgiving, and Christmas. If the holiday falls on a normal off day, it will be unpaid.

Vacation: Vacation will be accrued at a rate of 4 hours per month for the first 5 years, 6 hours per month for years 6-10 and 8 hours a month after the 10<sup>th</sup> year. Accrued vacation may be carried over for no more than 2 years.

Medical Insurance: The Department "DISTRICT" will contribute \$300 per month toward medical insurance the first year, \$400 per month the second year, and \$500 per month starting the fourth year.

Section 7.01.5 The "DISTRICT" shall provide Life Insurance to the "ASSOCIATION" members.

Section 7.01.6 The "DISTRICT" shall provide CSFA Membership to the "ASSOCIATION" members.

Section 7.01.7 The "DISTRICT" shall provide Employee Support Services (ESS) / Employee Assistance Program (EAP) access to the "ASSOCIATION" members.

Section 7.01.8 The position of Office Clerk ~~will~~ shall have 25% of their time worked dedicated to "ASSOCIATION" issues and projects.

Section 7.01.9 The ~~above~~ reimbursements in Section 7 shall be made payable to the members of the "ASSOCIATION" monthly.

Section 7.02 The "DISTRICT" shall reimburse Paid-Call Firefighters, Paramedics, EMTs, and First Responders for the cost of continuing education and annual re-certification costs including registration, books, ~~travel~~, lodging and miscellaneous related expenses ~~at the same rate as paid staff~~. Any promotional class required by a Position Statement or CICCIS is considered required training. Travel expenses shall not be reimbursed. IFT Specialists will not be eligible for reimbursement of EMS certifications costs. All training requests require prior approval by the Fire Chief or their delegated representative. See Policy 2120 for additional clarification.

Section 7.02.1 Hours attending approved class per Policy 2120 shall be reimbursed.

Section 7.02.2 The "DISTRICT" shall pay new PCFs for hours worked while at the PCF Firefighter Academy. Travel time to and from the Academy is not reimbursed.

Section 7.02.3 The "DISTRICT" may reimburse for some items, but not all, for non Position Statement or CICCIS required class's. This will be identified in the TR-7.

Section 7.03 The "DISTRICT" will reimburse the "ASSOCIATION" members portal to portal for emergency activity responses funded by the State and or Federal Government at the bottom step rate of the Cal Fire Cooperative Fire Programs Fire Protection Reimbursement Agreement. The "DISTRICT" will reimburse the "ASSOCIATION" members according to the "Position Filled" otherwise known as "Acting Position" regardless of the PCF rank held by the "ASSOCIATION" member. The "Position Filled" shall be designated as firefighter, fire apparatus operator/fire apparatus engineer, and company officer/captain. The California Incident Command Certification System overhead positions, as qualified, will be reimbursed at the company officer/captain rate. Responses with any District vehicles, including the Stakeside, will be by appropriate fire personnel and fall under the portal to portal clause.

Section 7.03.01 The "DISTRICT" may **annually** be requested by the "ASSOCIATION" to negotiate or annually adjust the PCF pay rates to be in alignment with the rates as reflected on the annual OES Salary Survey, and or request a "COLA" (Cost of Living Adjustment). This shall not be automatic.

Section 7.04 The "DISTRICT" will reimburse the "ASSOCIATION" members that are not IFT Specialists at the following rates for Inter-Facility Transports: \$20.00 per hour for Drivers, \$25.00 per hour EMT patient attendant, and \$30.00 per hour for Paramedics patient attendant.

Section 7.05 The "DISTRICT" will pay dues to the "ASSOCIATION" that the "DISTRICT" deducts out of each member's paycheck. Members agree to the deduction of \$0.25 per hour "Association Dues" from each member's pay By applying for, or accepting membership in the "ASSOCIATION" members hereby authorize the "DISTRICT" to pay the "ASSOCIATION" the stated portion of the member's per hour reimbursement for all compensated activity by the "DISTRICT" each month.

Section 7.06 The "DISTRICT" will pay IFT Specialists (Drivers, EMTs, and Paramedics) at the hourly rate of a Firefighter to attend trainings and other "DISTRICT" authorized activities. At no time shall IFT Specialists respond to emergency (911 Call). IFT Staff shall not be issued PPE (this includes nomex), receive a pager, or be added to any automatic notification systems.

Section 7.07 The "DISTRICT" will pay "Standby Time" to any PCF classification that is signed up for a 12 hour IFT shift if no IFT is completed for that shift. Any PCF classification that is signed up for a 24 hour shift will receive "Standby Time" if no IFT is completed for that shift. If a PCF completes a IFT they will not receive "Standby Time". PCFs on IFT "Standby Time" are allowed to do other hourly activities at their standard rate until an IFT comes in. Then their hourly rate would change to their hourly IFT rate.

12 hour shift Standby Time:

Driver	\$40.00
EMT	\$50.00
Paramedic	\$60.00

Standby Time between the hours of 2000 to 0800 shall receive and additional \$12.00:

Driver	\$52.00
EMT	\$62.00
Paramedic	\$72.00

24 hour shift Standby Time:

Driver	\$80.00
EMT	\$100.00
Paramedic	\$120.00

Section 7.07.1 For IFTs completed between the hours of 2000hrs and 0800hrs each PCF and or IFT Specialist may be reimbursed for a 4<sup>th</sup> meal of actual costs not to exceed \$12.00 with receipt.

## ARTICLE VIII

### UNIFORMS & SAFETY EQUIPMENT

Section 8.01 The "DISTRICT" shall provide a duty uniform for Firefighting paid call personnel

- Class 'B' Uniform Shirt (1)
- T-Shirt (3 annually, or as needed)
- Duty Pants (1 initially, a second pair upon successful completion of the Academy)

then or as needed)  
DOT approved All Weather Jacket with fleece liner (1)  
Duty Belt (1)  
Hat (1 annually, or as needed)  
Sweatshirt (1 annually, or as needed)  
NFA 1977 Wildland Firefighting Boots (1 initially and partial reimbursement every 3 years at the rate of \$300.00)  
Badge, Name Tag and Collar Brass as appropriate per rank

Section 8.01.1 The "DISTRICT" shall provide ~~only~~ the following work uniform items to IFT Specialist non Firefighting staff:

Class 'B' Uniform Shirt (1)  
\$50 per year for uniform pants (non-nomex)  
Duty Belt (1)  
DOT approved All Weather Jacket with fleece liner (1)  
T-Shirt (1 annually, or as needed)  
Hat (1 annually, or as needed)  
  
Sweatshirt (1 annually, or as needed)  
Badge, Name Tag and Collar Brass as appropriate per classification

Section 8.01.2 The "DISTRICT" shall not provide the Members at Large with uniform items identifying them as a First Responder.

Section 8.01.3 The "DISTRICT" shall provide any additional work uniform items required by the Lake County Fire Chiefs Association EMS Division will initially be provided by the District.

Section 8.01.4 IFT Specialists will only be authorized to wear the Class B shirt at Department Functions, on IFT transports, and as authorized by the "ASSOCIATION" or a Chief Officer for specific events. ~~This shirt is NOT to be worn on IFT calls.~~

Section 8.02 The "DISTRICT" shall provide the following as appropriate for each member:

Collar Brass  
Badge  
Name Tag  
Badges and Collar Brass will reflect the position of the member

Section 8.03 The "DISTRICT" shall provide all safety clothing and equipment required by CAL/OSHA and meeting NFPA Standards, for the "ASSOCIATION" members

Section 8.04 The "DISTRICT" ~~will~~ shall reimburse the "ASSOCIATION" Firefighting members up to \$300.00 for NFA 1977 Wildland Firefighting Safety Boots, once every three years, upon presentation of a receipt from purchase of boots. These funds may also be used to repair existing boots.



Section 8.05 All Uniforms, Safety Equipment and other items issued by the "DISTRICT", to "ASSOCIATION" members, shall remain the property of the "DISTRICT" and shall be surrendered to the "DISTRICT" upon the member's separation or a leave of any duration from the "DISTRICT" "ASSOCIATION" members shall not use any non-issued personal safety equipment by the "DISTRICT" (i.e. wildland harness etc.)-without prior approval of the Chief Officer or their designee.

Section 8.06 The "ASSOCIATION" members hair must be worn in conformance with departmental standards at all times when responding to fires or emergencies. Hair will be in accordance with the following criteria:

- Neat, clean, trimmed and present a groomed appearance.
- Worn so that it does not extend below the bottom of the uniform shirt collar when the employee is standing erect.
- Above the bottom of the ears, and not more than two inches in front of the ears, if combed over the ears.
- No lower on the forehead than the eyebrows, measured from the high point of the eyebrows, if styled or combed forward.
- Permitted to be in moderate natural style if it qualifies within the limits described; however, the maximum extension from the scalp shall not exceed two inches.
- Worn so as not to preclude the proper wearing and performance of the approved department safety helmet or the proper sealing of the face mask of the self-contained breathing apparatus. Uniformed personnel will be clean shaven; however, neatly trimmed sideburns and mustaches are permitted.
- Sideburns will not extend below the bottom of the earlobe and will end with a clean-shaven horizontal line. The maximum width at the bottom of the sideburns will not exceed one and one-half inches.
- Mustaches will not extend below the bottom of the upper lip, nor more than one half inch beyond the corners of the mouth.
- Sideburns or mustaches which preclude the proper sealing of self-contained breathing apparatus face masks are not permitted.

ARTICLE IX  
POLICIES & PROCEDURES  
POSITION STATEMENTS, JOB DESCRIPTIONS, DUTY STATEMENTS &  
LEAVE OF ABSENCE POLICY

Section 9.01 The "ASSOCIATION" and "DISTRICT" shall meet and confer on all Policies and Procedures affecting the "ASSOCIATION" and its members.

Section 9.02 The "ASSOCIATION" and "DISTRICT" shall meet and confer on all Job Descriptions, Position Statements, and or Duty Statements affecting the "ASSOCIATION" and its members.

~~Section 9.023 Leave of Absence (LOA) A member in good standing may request a leave of absence from the Association for a period of up to 6 months. This leave may be extended for an additional 6 months following a review. This leave may be for personal or professional reasons and shall be approved by the Association and Chief Officer. During a LOA the member will be removed from Workers Compensation and CSEA rolls.~~

~~Section 9.03.1 To be re-instated, a member must complete all mandatory training he/she has missed and be approved for re-instatement by a Chief Officer and the Association. If a member does not request re-instatement within 1 year, that member must also be medically cleared to resume active duty.~~

#### Section 9.02. Leave of Absence (LOA)

~~Section 9.02.1 A member in good standing may request a leave of absence from the "ASSOCIATION" / "DISTRICT" for a period of up to 6 months. This leave may be extended for an additional 6 months if approved by the Chief and Association President. A leave of absence may be for personal, professional or medical reasons. During a LOA the member will be removed from Workers Compensation Insurance and must return all issued equipment to Cobb Station 62 for storage during the leave. During a LOA any member may if he/she wishes continue utilizing Target Solutions during a LOA to maintain credentials and on-line training to make the returning process easier and more stream-line. However, it is completely voluntary and is not reimbursable.~~

~~Section 9.02.2 To be re-instated following a leave of 6 months or less a member must complete all mandatory missed training and be current in all Target Solutions training credentials.~~

~~Section 9.02.3 Before the 1 year of a LOA the employee must either.~~

~~A. Request to return to active status via written request to the Chief and Association President.~~

~~B. Notify the district that you are not able to return and be considered resigned.~~

~~**\*\*If neither A or B have transpired after one year and one day from original leave request the DISTRICT will consider this your resignation.**~~

~~Section 9.02.4 The requirements for returning between 6 months and one day to 1 year are the same as above. With the addition of a doctor's medical clearance from Occu-Med provided by the "DISTRICT".~~

~~Section 9.02.5 Any member on a LOA shall immediately turn all "DISTRICT" issued property including PPE and Uniform items to Cobb Station 62. If "DISTRICT" owned items are not returned within 30 days, a stolen property report will be filed with the Lake County Sheriff's Department.~~

## ARTICLE X PAID-CALL OPERATIONS

Section 10.01 The "ASSOCIATION", "DISTRICT" and/or their agents will meet and confer for the purpose of developing additional Paid-Call positions and/or pay scales.

Section 10.02 "ASSOCIATION" members are expected to act in respectful and courteous manner at all times while representing the "DISTRICT". Progressive Discipline up to

and including termination may be used for any violation of the guidelines in California Government Code Section 19572.

19572. Each of the following constitutes cause for discipline of an Employee, or of a person whose name appears on any employment list:

- (a) Fraud in securing appointment.
- (b) Incompetency.
- (c) Inefficiency.
- (d) Inexcusable neglect of duty.
- (e) Insubordination.
- (f) Dishonesty.
- (g) Drunkenness on duty.
- (h) Intemperance.
- (i) Addiction to the use of controlled substances.
- (j) Inexcusable absence without leave.
- (k) Conviction of a felony or conviction of a misdemeanor involving moral turpitude. A plea or verdict of guilty, or a conviction following a plea of nolo contendere, to a charge of a felony or any offense involving moral turpitude is deemed to be a conviction within the meaning of this section.
- (l) Immorality.
- (m) Discourteous treatment of the public or other employees.
- (n) Improper political activity.
- (o) Willful disobedience.
- (p) Misuse of state property.
- (q) Violation of this part or of a board rule.
- (r) Violation of the prohibitions set forth in accordance with Section 19990.
- (s) Refusal to take and subscribe any oath or affirmation that is required by law in connection with the employment.
- (t) Other failure of good behavior either during or outside of duty hours, which is of such a nature that it causes discredit to the appointing authority or the person's employment.
- (u) Any negligence, recklessness, or intentional act that results in the death of a patient of a state hospital serving the mentally disabled or the developmentally disabled.
- (v) The use during duty hours, for training or target practice, of any material that is not authorized for that use by the appointing power.
- (w) Unlawful discrimination, including harassment, on any basis listed in subdivision (a) of Section 12940, as those bases are defined in Sections 12926 and 12926.1, except as otherwise provided in Section 12940, against the public or other employees while acting in the capacity of a state employee.
- (x) Unlawful retaliation against any other state officer or employee or member of the public who in good faith reports, discloses, divulges, or otherwise brings to the attention of, the Attorney General or any other appropriate authority, any facts or information relative to actual or suspected violation of any law of this state or the United States occurring on the job or directly related to the job.

Section 10.03 "ASSOCIATION" members are expected to act in respectful and courteous manner at all times while representing the "DISTRICT". Progressive Discipline up to and including termination may be used for any violation of the guidelines in the California Title 22, State EMSA "Recommended Guidelines for Disciplinary Orders and Conditions of Probation for EMTs". This shall be applied for all members of the "ASSOCIATION". This is the intended guideline to be used for driving under the influence violations, substance abuse, misdemeanors, felonies and etcetera.

## ARTICLE XI GRIEVANCE & APPEAL PROCEDURE

Section 11.01 A grievance may be submitted by an "ASSOCIATION" member covered under the terms of this Memorandum of Understanding in the event of a disagreement or dispute concerning the application or interpretation of this Memorandum of Understanding, "DISTRICT" rules and regulations, policies, procedures and practices.

Excluded from this procedure are issues dealing with the merit of the "DISTRICT" as a result of Federal Law, State Law or "DISTRICT"-wide election process.

Section 11.02 Time limits set forth in this process refer to calendar days, which may be extended only by written mutual agreement. Failure by the "ASSOCIATION" member to submit the grievance within the prescribed time limit shall terminate the procedure and the grievance shall be considered resolved. Failure of the "DISTRICT" to respond within the time limits shall permit the member to advance the grievance to the next step of the procedure.

Section 11.03 "ASSOCIATION" members may be represented by a person of their choice only in the formal steps of this grievance procedure. The "DISTRICT" shall give notice to the "ASSOCIATION" when a formal grievance regarding provisions of this Memorandum of Understanding has been filed.

Section 11.04 Within 14 days of the occurrence or the "ASSOCIATION" member's knowledge of the occurrence of a matter giving rise to a grievance, the "ASSOCIATION" member shall verbally advise the immediate supervisor of the grievance. The parties shall meet within 7 days of the verbal notice in an attempt to resolve the matter. The immediate supervisor shall give the "ASSOCIATION" member a verbal response within 7 days of the informal meeting.

Section 11.05 If the grievance is not resolved at the informal level, the "ASSOCIATION" member, within 7 days of the supervisor's informal response, may submit the grievance in writing to the Association President, or designated representative. The written grievance must clearly state the problem, the proposed solution and a statement that the matter has been presented at the informal level, if appropriate and remains unresolved.

Within 14 days of receipt of a formal grievance, the Association President, or designated representative, shall meet with the "ASSOCIATION" member and the member's representative, to discuss the matter. The Association President, or designated representative, shall submit a

written response to the "ASSOCIATION" and member within 14 days of this formal grievance meeting.

Section 11.06 If the grievance remains unresolved, the "ASSOCIATION" member may within 14 days of receipt of the formal response from the Association President, or designated representative, request to have the grievance advanced to the Fire Chief or designated representative.

Within 14 days of receipt of the grievance the Fire Chief or designated representative shall meet with the "ASSOCIATION" member and the member's representative, to discuss the matter. The Fire Chief or designated representative shall submit a written response to the "ASSOCIATION" and member within 14 days of the grievance meeting.

Section 11.07 If the grievance remains unresolved, the "ASSOCIATION" member may within 14 days of receipt of the grievance response from the Fire Chief or designated representative request to have the grievance heard by a panel selected by the "DISTRICT" Board of Directors. The Board of Directors shall select 2 non board member representatives plus 1 alternate to sit on this panel each year. The panel shall submit a written decision to all parties within 14 days of said hearing.

Section 11.08 If a grievance remains unresolved, the "ASSOCIATION" member, within 14 days of receipt of the formal panel response, may formally submit in writing to the Board, a request for the matter to be submitted to the "DISTRICT" Board of Directors.

Within 14 days receipt of formal request by the "ASSOCIATION" member to have the grievance heard, the "DISTRICT" Board shall hear the grievance. The Board has 14 days to submit a written decision to all parties.

Section 11.09 If a grievance remains unresolved, the "ASSOCIATION" member, within 14 days of receipt of the formal Board response, may formally submit in writing to the Board a request for the mater to be submitted to arbitration.

Within 14 days of receipt of the "ASSOCIATION" member's request for arbitration, the Board will request a list of five names of qualified arbitrators from the State of California Conciliation service. Within 14 days of receipt of the list, the arbitrator shall be selected by mutual agreement of the parties. Should the parties fail to reach mutual agreement, each shall alternately strike names from the list until one remains as the arbitrator to hear the matter. The flipping of a coin shall determine the party who strikes a name first.

Either party may call witnesses and present fact.

The arbitration procedures shall be conducted under recognized rules of procedures for conducting such hearings. The arbitrator shall have no authority to alter, amend, change, add or delete from any terms of this Memorandum of Understanding, "DISTRICT" rules, policies or procedures, or "ASSOCIATION" By Laws. The decision of the arbitrator shall be final and binding and shall be based solely on the facts presented by the respective parties in presence of each other.

The arbitrator may hear and determine only one grievance at a time. However, with the expressed and mutual agreement of both parties, multiple grievances on the same related matter may be combined under one hearing.

The cost of the arbitrator and any related hearing room shall be shared equally by the "ASSOCIATION" and the "DISTRICT". All other costs shall be paid by the party incurring such costs.

ARTICLE XII  
SAVINGS CLAUSE

Section 12.01 Should any provision of the Agreement be found unlawful by a court of competent jurisdiction, the remainder of the agreement shall continue in force. Upon issuance of such a decision, the parties shall meet as soon as practicable to attempt to renegotiate the invalid provision(s).

ARTICLE XIII  
DURATION OF MOU

This Agreement shall take effect on \_\_\_\_\_, \_\_\_ 2019, and be in effect for ~~one year~~ **without end**, unless amended by and agreed to by the "DOSTRICT" and the "ASSOCIATION".

**DATE APPROVED:** \_\_\_\_\_

**DATE APPROVED:** \_\_\_\_\_

**SIGNED:** \_\_\_\_\_

Todd Fenk  
President  
South Lake County Volunteer  
Firefighters Association Inc.

**SIGNED:** \_\_\_\_\_

Devin Hoberg  
President  
Board of Directors  
South Lake County Fire Protection District

**STAFF BENEFIT RATE MATRIX FY 2018-19**

August 2018

<b>STAFF BENEFIT RATES</b>	<b>MISC.</b>	<b>SAFETY BU7</b>	<b>SAFETY BU12</b>	<b>POF</b>
RETIREMENT	29.40%	21.53%	21.53%	45.37%
EMPLOYEE LEAVE BUYOUT	1.64%	1.64%	1.64%	1.64%
HEALTH/DENTAL/VISION (HDV)	27.44%	27.44%	27.44%	27.44%
SOCIAL SECURITY INSURANCE (SSI)	6.20%	n/a	n/a	n/a
MEDICARE TAX	1.45%	1.45%	1.45%	1.45%
LIFE INSURANCE	0.00%	0.00%	0.00%	0.00%
SURVIVOR'S BENEFITS	n/a	0.14%	0.14%	0.14%
PREFUNDING OF POST EMPLOYMENT BENEFITS	1.20%	2.70%	2.50%	3.00%
<b>SUBTOTAL</b>	<b>67.33%</b>	<b>54.90%</b>	<b>54.70%</b>	<b>79.04%</b>
WORKERS' COMPENSATION	9.23%	9.23%	9.23%	9.23%
<b>TOTAL</b>	<b>76.56%</b>	<b>64.13%</b>	<b>63.93%</b>	<b>88.27%</b>

<b>UNEMPLOYMENT INSURANCE</b> (applied to Fire Fighter I only)	<b>MISC.</b>	<b>SAFETY</b>	<b>SAFETY</b>	<b>POF</b>
UNEMPLOYMENT INSURANCE	n/a	n/a	n/a	10.16%

<b>ADMINISTRATIVE RATE</b> (include in all contract costs)	<b>MISC.</b>	<b>SAFETY</b>	<b>SAFETY</b>	<b>POF</b>
STATEWIDE PRO RATA	5.73%	5.73%	5.73%	5.73%
CAL FIRE INDIRECT	6.74%	6.74%	6.74%	6.74%
<b>TOTAL</b>	<b>12.47%</b>	<b>12.47%</b>	<b>12.47%</b>	<b>12.47%</b>

<b>STAFF BENEFIT RATES</b>	<b>MISC.</b>	<b>SAFETY</b>	<b>SAFETY</b>	<b>POF</b>
UNPLANNED OVERTIME**	7.65%	1.45%	1.45%	1.45%
EDWC OVERTIME***	0.00%	0.00%	0.00%	51.46%
UNIFORM ALLOWANCE*	0.00%	0.00%	0.00%	1.45%
PARAMEDIC RETENTION****	0.00%	0.00%	0.00%	46.82%
EMERGENCY RESPONSE BONUS****	0.00%	0.00%	0.00%	46.82%
ARDUOUS DUTY ASSIGNMENT**	7.65%	0.00%	0.00%	1.45%

\* Medicare

\*\* Social Security and Medicare

\*\*\* Retirement, Employee Leave Buyout, Medicare, and Prefunding of post employment benefits

\*\*\*\* Retirement and Medicare

Please contact Tom Hostetter at (916) 653-9475 or [Tom.Hostetter@fire.ca.gov](mailto:Tom.Hostetter@fire.ca.gov) if there are questions.

**STAFF BENEFIT RATE MATRIX FY 2018-19**

August 2018

<b>STAFF BENEFIT RATES</b>	<b>MISC.</b>	<b>SAFETY BU7</b>	<b>SAFETY BU12</b>	<b>POF</b>
RETIREMENT	29.40%	21.53%	21.53%	45.37%
EMPLOYEE LEAVE BUYOUT	1.64%	1.64%	1.64%	1.64%
HEALTH/DENTAL/VISION (HDV)	27.44%	27.44%	27.44%	27.44%
SOCIAL SECURITY INSURANCE (SSI)	6.20%	n/a	n/a	n/a
MEDICARE TAX	1.45%	1.45%	1.45%	1.45%
LIFE INSURANCE	0.00%	0.00%	0.00%	0.00%
SURVIVOR'S BENEFITS	n/a	0.14%	0.14%	0.14%
PREFUNDING OF POST EMPLOYMENT BENEFITS	1.20%	2.70%	2.50%	3.00%
<b>SUBTOTAL</b>	<b>67.33%</b>	<b>54.90%</b>	<b>54.70%</b>	<b>79.04%</b>
WORKERS' COMPENSATION	9.23%	9.23%	9.23%	9.23%
<b>TOTAL</b>	<b>76.56%</b>	<b>64.13%</b>	<b>63.93%</b>	<b>88.27%</b>

<b>UNEMPLOYMENT INSURANCE (applied to Fire Fighter I only)</b>	<b>MISC.</b>	<b>SAFETY</b>	<b>SAFETY</b>	<b>POF</b>
UNEMPLOYMENT INSURANCE	n/a	n/a	n/a	10.16%

<b>ADMINISTRATIVE RATE (include in all contract costs)</b>	<b>MISC.</b>	<b>SAFETY</b>	<b>SAFETY</b>	<b>POF</b>
STATEWIDE PRO RATA	5.73%	5.73%	5.73%	5.73%
CAL FIRE INDIRECT	6.74%	6.74%	6.74%	6.74%
<b>TOTAL</b>	<b>12.47%</b>	<b>12.47%</b>	<b>12.47%</b>	<b>12.47%</b>

<b>STAFF BENEFIT RATES</b>	<b>MISC.</b>	<b>SAFETY</b>	<b>SAFETY</b>	<b>POF</b>
UNPLANNED OVERTIME**	7.65%	1.45%	1.45%	1.45%
EDWC OVERTIME***	0.00%	0.00%	0.00%	51.46%
UNIFORM ALLOWANCE*	0.00%	0.00%	0.00%	1.45%
PARAMEDIC RETENTION****	0.00%	0.00%	0.00%	46.82%
EMERGENCY RESPONSE BONUS****	0.00%	0.00%	0.00%	46.82%
ARDUOUS DUTY ASSIGNMENT**	7.65%	0.00%	0.00%	1.45%

\* Medicare

\*\* Social Security and Medicare

\*\*\* Retirement, Employee Leave Buyout, Medicare, and Prefunding of post employment benefits

\*\*\*\* Retirement and Medicare

Please contact Tom Hostetter at (916) 653-9475 or [Tom.Hostetter@fire.ca.gov](mailto:Tom.Hostetter@fire.ca.gov) if there are questions.





**South Lake County Fire Protection District**  
— in cooperation with —  
**California Department of Forestry and Fire Protection**

---

P.O. Box 1360 Middletown, CA 95461 - (707) 987-3089

**DATE:** March 14, 2019  
**TO:** Board of Directors  
**FROM:** Gloria Fong  
Staff Services Analyst  
**SUBJECT:** PURCHASE AND INSTALLATION OF STATION GENERATORS

At Battalion Chief's request, I am providing the attached Air Quality information and have placed subject item on the agenda for the Board's consideration, contingent on Grant funding increase. This will allow staff to move ahead if approval is received before the April meeting.

Please note the agenda item is worded vaguely in order for the Board to motion approval contingent upon amount of funding increase as requested, with additional funds to come from mitigation fees or other source it feels appropriate, and / or approve purchase and installation with option (s) as presented.

The funding increase is for the fullest amount of \$232,400 from the attached proposal (\$192,400, plus the 3 alternatives of \$14,000, \$14,000 and \$12,000) and is summarized in the benefit cost attachment.

Attachments

## Generator Follow Up

At Februarys BOD Meeting I was asked to follow up with permitting requirements for the new generators with the LCAQMD (Lake County Air Quality Management District). I spoke to the Director, Douglas Gearhart. He clarified the following:

Permit for each generator will be a one time \$260.00.

With the permit, you/wee agree to maintenance intervals and requirement from the Manufacturer.

Propane generators are clean burning and do not require reporting or annual renewal.

Diesel generators require reporting and annual renewal of \$200.00 each. (we are not getting diesel units)

There is no proposed or forecasted restrictions or changes in the next 5 years, or being discussed.

As long at the generator is FED approved, it is LCAQMD approved.

Summary for additional cost is \$1,040.00 to LCAQMD with no annual or recurring costs.

***Mike Wink***

**Battalion Chief**

**Middletown Battalion**



## COUNTY OF LAKE

### Administrative Office

Courthouse - 255 North Forbes Street  
Lakeport, California 95453  
Telephone: (707) 263-2580  
Fax: (707) 263-1012  
E-mail: Carol.Huchingson@lakecountyca.gov

**CAROL J. HUCHINGSON**  
County Administrative Officer

March 12, 2019

California Governor's Office of Emergency Services  
Hazard Mitigation Grants Program Unit  
3650 Schriever Avenue  
Mather, CA 95655  
Attn: Concepcion Chavez

Subject: Hazard Mitigation Grant Program  
FEMA-4240-DR-CA, Project #0049, FIPS #033-00000  
Purchase and Installation of Generators

Dear Hazard Mitigation Grant Specialist,

On behalf of South Lake County Fire Protection District (SLCFPD), this is a formal request for funding increase to \$174,300 for the subject item.

SLCFPD is prepared to meet the matching requirement of \$58,100, available from its capital projects fund. A revised commitment letter is enclosed.

The overall increase is due to prevailing wages, bonding, insurance and infrastructure requirements, which were not included in estimates from three years ago during the application process. The cost estimate worksheet is revised to include these costs and is enclosed.

A request for further information asked that the BCA be removed from the application. See enclosed email and the Cal OES to SR RFI 8-26-16 request for further information. A record of the BCA is no longer exists. Please provide BCA instructions via email to both Battalion Chief Mike Wink at [mike.wink@fire.ca.gov](mailto:mike.wink@fire.ca.gov) and Staff Analyst Gloria Fong at [gloria.fong@fire.ca.gov](mailto:gloria.fong@fire.ca.gov).

Additionally, I'd like to request an extension of the completion date to September 22, 2020. Seeking responsive bid(s) and matching funds has delayed the start of this project.

Please contact Greg Bertelli at [greg.bertelli@fire.ca.gov](mailto:greg.bertelli@fire.ca.gov) or (707) 481-2362 should there be additional items needed to expedite this request.

Sincerely,

Carol J. Huchingson  
County Administrative Officer, Authorized Agent

Enclosures: Revised Match Commitment Letter  
Revised Cost Estimate/Budget  
Cal-OES to SR RFI 8-26-16 Request for Further Information

## SECTION V – COST ESTIMATE

Some sample categories for projected expenditures are: Project Management, Engineering & Design, Site Acquisitions, Labor, Materials & Supplies, Equipment, Transportation. Additional line-item suggestions are included in sample budget categories on page 12 of sub-application instructions. Lump sum(s) in the unit of measure should not be commingled. Explain projected expenditures in detail in the Cost Estimate Narrative in Section V.

**You must use this spreadsheet. Do not copy or adjust.**

Refer back to the SUB-APPLICATION INSTRUCTIONS SECTION V - cost estimate for some ineligible items.

<b>A.</b>	Item name:	Project management			
	Unit Qty:		Unit of Measure	Unit Cost	Cost Estimate
	1.00		each	2,500.00	4,625.00
<b>B.</b>	Item name:	EHP, CEQA and HEPA for all locations			
	Unit Qty:		Unit of Measure	Unit Cost	Cost Estimate
	1.00		each	2,500.00	4,625.00
<b>C.</b>	Item name:	Location 1 (Middletown) - Kohler 10ERESD generator			
	Unit Qty:		Unit of Measure	Unit Cost	Cost Estimate
	1.00		each	29,285.00	57,177.00
<b>D.</b>	Item name:	Location 1 ( Middletown) - Installation (includes transfer switch, new concrete pad, permitting, and removal of generator)			
	Unit Qty:		Unit of Measure	Unit Cost	Cost Estimate
	1.00		each	5,120.00	9,472.00
<b>E.</b>	Item name:	Location 1 (Middletown) - start up & system test			
	Unit Qty:		Unit of Measure	Unit Cost	Cost Estimate
	1.00		each	950.00	1,758.00
<b>F.</b>	Item name:	Location 2 (Cobb) - Kohler 38RCL generator			
	Unit Qty:		Unit of Measure	Unit Cost	Cost Estimate
	1.00		each	13,850.00	42,623.00
<b>G.</b>	Item name:	Location 2 (Cobb) - installation (includes transfer switch, new concrete pad, and removal of old generator)			
	Unit Qty:		Unit of Measure	Unit Cost	Cost Estimate
	1.00		each	8,139.00	15,057.00
<b>H.</b>	Item name:	Location 2 (Cobb) - start up & system test			
	Unit Qty:		Unit of Measure	Unit Cost	Cost Estimate
	1.00		each	900.00	1,665.00

<b>I.</b>	Item name:	<b>Location 3 (Hidden Valley Lake) - Kohler 24RCL generator</b>			
	Unit Qty:		Unit of Measure	Unit Cost	Cost Estimate
	1.00		each	10,925.00	37,211.00
<b>J.</b>	Item name:	<b>Location 3 (Hidden Valley Lake) - installation (includes transfer switch, new concrete pad, and removal of old generator)</b>			
	Unit Qty:		Unit of Measure	Unit Cost	Cost Estimate
	1.00		each	7,440.00	13,764.00
<b>K.</b>	Item name:	<b>Location 3 (Hidden Valley Lake) - start up &amp; system test</b>			
	Unit Qty:		Unit of Measure	Unit Cost	Cost Estimate
	1.00		each	900.00	1,665.00
<b>L.</b>	Item name:	<b>Location 4 (Loch Lomond) - Kohler 24RCL generator</b>			
	Unit Qty:		Unit of Measure	Unit Cost	Cost Estimate
	1.00		each	10,925.00	23,211.00
<b>M.</b>	Item name:	<b>Location 4 (Loch Lomond) - installation (includes transfer switch, new concrete pad, and removal of old generator)</b>			
	Unit Qty:		Unit of Measure	Unit Cost	Cost Estimate
	1.00		each	7,666.00	14,182.00
<b>N.</b>	Item name:	<b>Location 4 (Loch Lomond) - start up &amp; system test</b>			
	Unit Qty:		Unit of Measure	Unit Cost	Cost Estimate
	1.00		each	900.00	1,665.00
<b>O.</b>	Item name:				
	Unit Qty:		Unit of Measure	Unit Cost	Cost Estimate
					0.00
<b>P.</b>	Item name:				
	Unit Qty:		Unit of Measure	Unit Cost	Cost Estimate
					0.00
<b>Q.</b>	Item name:				
	Unit Qty:		Unit of Measure	Unit Cost	Cost Estimate
					0.00
<b>R.</b>	Item name:				
	Unit Qty:		Unit of Measure	Unit Cost	Cost Estimate
					0.00
<b>S.</b>	Item name:				
	Unit Qty:		Unit of Measure	Unit Cost	Cost Estimate
					0.00
<b>T.</b>	Item name:				
	Unit Qty:		Unit of Measure	Unit Cost	Cost Estimate
					0.00

<b>U.</b>	Item name:					
	Unit Qty:		Unit of Measure		Unit Cost	Cost Estimate
						0.00
<b>V.</b>	Item name:					
	Unit Qty:		Unit of Measure		Unit Cost	Cost Estimate
						0.00
<b>W.</b>	Item name:					
	Unit Qty:		Unit of Measure		Unit Cost	Cost Estimate
						0.00
<b>X.</b>	Item name:					
	Unit Qty:		Unit of Measure		Unit Cost	Cost Estimate
						0.00
<b>* Y.</b>	Item name:	<b>Subapplicant Pre-Award Costs</b>				
	Unit Qty:		Unit of Measure		Unit Cost	Cost Estimate
	1.00		each		2,000.00	3,700.00
<b>* Item Y</b>	<b>SUB-APPLICANT PRE-AWARD COST</b>					
<p>Allowable Pre-Award Project Costs: Costs incurred after the HMGP application period has opened, but prior to grant award, are identified as pre-award costs. Pre-award costs directly related to developing the application may be funded. Such costs may have been incurred to develop a BCA, to gather environmental and historic data, for preparing design specifications, or for workshops or meetings related to development and submission of the application. <b><u>Sub-applicants who are not awarded sub-grant funds will not receive reimbursement for pre-award costs.</u></b></p>						
<b>TOTAL PROJECT COST ESTIMATE</b>						<b>→ 232,400.00</b>
<b>SPECIFY COST BREAKDOWN</b>						
<b>SUB-APPLICANT (NON-FEDERAL) SHARE</b>						<b>→ \$58,100.00 25%</b>
<b>FEDERAL SHARE (MAX 75.00 %) OF ELIGIBLE COSTS)</b>						<b>→ \$174,300.00 75%</b>
<b>ESTIMATED TOTAL COST</b>						<b>\$232,400.00 100%</b>
						<b>↑ Must Be 100%</b>
<b>MATCH SOURCES (NON-FED SHARE) FUNDING</b>						

<b>TOTAL PROJECT COST ESTIMATE</b>		\$	232,400.00
<b>PROPOSED FEDERAL SHARE</b>		\$	174,300.00
<b>FEDERAL SHARE PERCENTAGE</b>			75%
<b>PROPOSED NON-FEDERAL SHARE</b>		\$	58,100.00
<b>NON-FEDERAL PERCENTAGE</b>			25%
<b>1. SOURCE :</b>		Select: Local Agency Funding, Other Agency Funding, Private Non-Profit, or State Agency Funding	
<b>SOURCE NAME:</b>		Local Agency Funding	
<b>FUNDING TYPE:</b>		Property Tax Revenue	
		(Select: Administration, Cash, Consulting Fees, Engineering Fees, Force Account Labor your agency personnel, Program Income, etc).	
<b>OTHER FUNDING TYPE:</b>		n/a	
<b>FUNDS AVAILABILITY DATE:</b>		→	February 20, 2019
<b>FUNDS COMMITMENT LETTER DATE:</b>		→	February 20, 2019

**R O Construction**  
P.O. 1047  
Lower Lake, CA  
Lic. #780565 DIR #1000015392

Date: 2-19-19

Project: Emergency Generator Project

Owner: South Lake County F.P.D.

Re: **Proposal – Option 1 (per original notice/request)**

We are pleased to provide a proposal, in response to your “Notice Inviting Bids,” originally scheduled for Aug 14<sup>th</sup>, 2018. We propose to furnish Labor, Material and Equipment for the following:

**General Inclusions (all sites):**

- General Liability Insurance \$1,000,000 occurrence.
- Employee Liability/Workers Compensation \$1,000,000.
- DIR reporting and Labor Compliance.
- Prevailing Wages.
- Bid, Performance, Labor & Material Bonding.
- County Permit Procurement. Actual fee(s) to Public Agency(s) to be paid by owner.
- Operation & Maintenance Manuals.
- Assist with Manufacturers Warranty Set-up.

**Site Specific Inclusions:**

Middletown Station 60

- Remove (E) Generator and leave at Station 60.
- Remove (E) Concrete Pad and offhaul.
- Form and Cast-In-Place (N) 6” PCC housekeeping pad, with #4 rebar 18” o.c. EW.
- New P.E. LPG Gasline with Risers between LPG Tank and Genset ~ 20’-30’.
- (N) Cummins or Kohler LPG Generator Set.
- (N) Automatic Transfer Switch.
- Connect (E) Electrical connections/conductors to (N) Generator/Switch.
- Start-up, Programming and Commissioning.



### Cobb Station 62

- Remove (E) Generator and gear, and bring to Station 60.
- Remove (E) Pad and offhaul.
- Relocate away from (E) building to provide clearance from combustibles ~6'.
- Bring (E) LPG and Electrical lines Underground, from (E) Location to (N) Location ~6'.
- Cast (N) 6" PCC housekeeping pad, with #4 rebar 18" o.c. EW.
- (N) Kohler 24RCL LPG Generator Set.
- (N) Automatic Transfer Switch.
- Start-up, Programming and Commissioning.

### Hidden Valley Lake Station 63

- Remove (E) Generator and gear, and bring to Station 60.
- Remove (E) Pad and offhaul.
- (N) Kohler 24RCL LPG Generator Set.
- (N) Automatic Transfer Switch.
- Connect (E) Electrical connections/conductors to (N) Generator/Switch.
- Start-up, Programming and Commissioning.

### Loch Lomond Station 64

- Replace Wood Double Doors with (N) HM Frame and HM Doors and Hardware. (Cannot have combustible material within 5' of unit.)
- Replace Wood Single Door with (N) HM Frame and HM Door and Hardware. (Cannot have combustible material within 5' of unit.)
- Sawcut CMU at single door and cast-in-place flush threshold, and (N) single step (max. 8" riser). Mitigates trip hazard.
- Core CMU at sidewall for (N) exhaust.
- Remove (E) exhaust pen. through roof. Repair roof at exhaust pen.
- Bring (N) LPG P.E. line from tank to (N) Generator, ~ 40' +/-.
- Re-Configure (E) electrical in generator room as required.
- (N) Kohler 16RCL LPG Generator Set.
- (N) Automatic Transfer Switch.
- Connect (E) Electrical connections/conductors to (N) Generator/Switch.
- Start-up, Programming and Commissioning.

Note: Kohler 16RCL is not compatible with interior installation. Exterior Installation, including PCC pad, LPG, Electrical, etc. can be done at no change in cost, in exchange for deleting interior work not needed, and described above (i.e. wood doors, etc.).

**General Exclusions (all sites by default, or specified sites):**

- All engineering, Electrical, LPG or otherwise.
- All Design work or representations thereof.
- Any representation that (N) Generators are adequately sized, or will run everything that owner requires.
- All utility lines for connection, other than specified in "site specific inclusions."
- Anything not specified in "General Inclusions" and "Site Specific Inclusions."
- Builders Risk Insurance.
- Gas Co. final connections (regulators, earthquake valves, etc.) and testing.
- Labor cost & fees to procure Emissions Permit from Lake County Air Quality Management, for 38kW and 100kW units/sites.

**Conditions/Clarifications:**

- No provision has been made to reconfigure or resize LPG gas lines to accommodate (N) units (if necessary). LPG provider may be able to assist with this.
- Entire project is substantially considered to be "replace-in-kind."
- This proposal is to be attached, and become a part of any future contract.
- \$1000 Building Dept. permit fees "Allowance to Owner" is included in bid. Higher fees (from any agency, cumulative), will result in higher cost to owner. Does SLCFPD qualify for fee exemption?

<b>Lump Sum Total:</b>	<b>\$192,400.00</b>
Add Alternate #01: Upgrade Cobb Station 62 to 38kW-40kW	\$ 14,000.00
Add Alternate #02: Upgrade HVL Station 63 to 38kW-40kW	\$ 14,000.00
Add Alternate #03: Purchase all local and all Kohler	\$ 12,000.00

**R O Construction**  
P.O. 1047  
Lower Lake, CA  
Lic. #780565 DIR #1000015392

Date: 2-19-19

Project: Emergency Generator Project

Owner: South Lake County F.P.D.

Re: **Proposal – Option 2**

We are pleased to provide a proposal, that provides an alternate budgetary option. We propose to furnish Labor, Material and Equipment for the following:

**General Inclusions (all sites):**

- General Liability Insurance \$1,000,000 occurrence.
- Employee Liability/Workers Compensation \$1,000,000.
- DIR reporting and Labor Compliance.
- Prevailing Wages.
- Bid, Performance, Labor & Material Bonding.
- County Permit Procurement. Actual fee(s) to Public Agency(s) to be paid by owner.
- Operation & Maintenance Manuals.
- Assist with Manufacturers Warranty Set-up.

**Site Specific Inclusions:**

Middletown Station 60

- Troubleshoot, Repair, Service (E) Kohler 100kW Generator.
- New P.E. LPG Gasline with Risers between LPG Tank and Genset ~ 20'-30'.
- Note: \$15,000 allowance to owner for this work. T&M (Force Account) plus 18% for Fee and Bonding.

### Cobb Station 62

- Remove (E) Generator and gear, and bring to Station 60.
- Remove (E) Pad and offhaul.
- Relocate away from (E) building to provide clearance from combustibles ~6'.
- Bring (E) LPG and Electrical lines Underground, from (E) Location to (N) Location ~6'.
- Cast (N) 6" PCC housekeeping pad, with #4 rebar 18" o.c. EW.
- (N) Kohler 24RCL LPG Generator Set.
- (N) Automatic Transfer Switch.
- Start-up, Programming and Commissioning.

### Hidden Valley Lake Station 63

- Extend (E) exhaust system around corner of building.
- Service (E) generator.

### Loch Lomond Station 64

- Bring (N) LPG P.E. line from tank to (N) Generator, ~ 30' +/-.
- Re-Configure (E) electrical in generator room as required.
- (N) Kohler 16RCL LPG Generator Set.
- (N) Automatic Transfer Switch.
- Connect (E) Electrical connections/conductors to (N) Generator/Switch.
- Start-up, Programming and Commissioning.

Note: Kohler 16RCL is not compatible with interior installation. Exterior Installation, including PCC pad, LPG, Electrical, etc. is figured in this proposal.

### **General Exclusions (all sites by default, or specified sites):**

- All engineering, Electrical, LPG or otherwise.
- All Design work or representations thereof.
- Any representation that (N) Generators are adequately sized, or will run everything that owner requires.
- All utility lines for connection, other than specified in "site specific inclusions."
- Anything not specified in "General Inclusions" and "Site Specific Inclusions."
- Builders Risk Insurance.
- Gas Co. final connections (regulators, earthquake valves, etc.) and testing.
- Labor cost & fees to procure Emissions Permit from Lake County Air Quality Management, for 38kW and 100kW units/sites if applicable.

**Conditions/Clarifications:**

- No provision has been made to reconfigure or resize LPG gas lines to accommodate (N) units (if necessary). LPG provider may be able to assist with this.
- Generators to be replaced, are substantially considered to be "replace-in-kind."
- This proposal is to be attached, and become a part of any future contract.
- \$1000 Building Dept. permit fees "Allowance to Owner" is included in bid. Higher fees (from any agency, cumulative), will result in higher cost to owner. Does SLCFPD qualify for fee exemption?

<b>Lump Sum Total:</b>	<b>\$103,360.00</b>
Add Alternate #01: Upgrade Cobb Station 62 to 38kW-40kW	\$ 14,000.00



# AIA Document A310™ – 2010

## Bid Bond

**CONTRACTOR:**  
RO Construction  
P.O. Box 1047  
Lower Lake, CA 95457

**SURETY:** Indemnity Company of California  
17771 Cowan, Suite 100  
Irvine, CA 92614

**OWNER:** South Lake County Fire Protection District  
21095 Highway 175  
Middletown, CA 95461

**BOND AMOUNT:** Ten percent (10%) of the amount bid.

**PROJECT:** Emergency Generator Project  
Middletown, CA

This document has important legal consequences. Consultation with an attorney is encouraged with respect to its completion or modification.

Any singular reference to Contractor, Surety, Owner or other party shall be considered plural where applicable.

The Contractor and Surety are bound to the Owner in the amount set forth above, for the payment of which the Contractor and Surety bind themselves, their heirs, executors, administrators, successors and assigns, jointly and severally, as provided herein. The conditions of this Bond are such that if the Owner accepts the bid of the Contractor within the time specified in the bid documents, or within such time period as may be agreed to by the Owner and Contractor, and the Contractor either (1) enters into a contract with the Owner in accordance with the terms of such bid, and gives such bond or bonds as may be specified in the bidding or Contract Documents, with a surety admitted in the jurisdiction of the Project and otherwise acceptable to the Owner, for the faithful performance of such Contract and for the prompt payment of labor and material furnished in the prosecution thereof; or (2) pays to the Owner the difference, not to exceed the amount of this Bond between the amount specified in said bid and such larger amount for which the Owner may in good faith contract with another party to perform the work covered by said bid, then this obligation shall be null and void, otherwise to remain in full force and effect. The Surety hereby waives any notice of an agreement between the Owner and Contractor to extend the time in which the Owner may accept the bid. Waiver of notice by the Surety shall not apply to any extension exceeding sixty (60) days in the aggregate beyond the time for acceptance of bids specified in the bid documents, and the Owner and Contractor shall obtain the Surety's consent for an extension beyond sixty (60) days.

If this Bond is issued in connection with a subcontractor's bid to a Contractor, the term Contractor in this Bond shall be deemed to be Subcontractor and the term Owner shall be deemed to be Contractor.

When this Bond has been furnished to comply with a statutory or other legal requirement in the location of the Project, any provision in this Bond conflicting with said statutory or legal requirement shall be deemed deleted herefrom and provisions conforming to such statutory or other legal requirement shall be deemed incorporated herein. When so furnished, the intent is that this Bond shall be construed as a statutory bond and not as a common law bond.

Signed and sealed this 24th day of January, 2019.

\_\_\_\_\_  
(Witness)

R O Construction  
(Principal) \_\_\_\_\_ (Seal)  
By:   
(Title)

\_\_\_\_\_  
(Witness)

Indemnity Company of California  
(Surety) \_\_\_\_\_ (Seal)  
By:   
(Title) Jocelyn Y. Quirt, Attorney-in-Fact

## ACKNOWLEDGMENT

A notary public or other officer completing this certificate verifies only the identity of the individual who signed the document to which this certificate is attached, and not the truthfulness, accuracy, or validity of that document.

State of California  
County of Santa Clara )


On January 24, 2019 before me, K. B. Simon, Notary Public  
(insert name and title of the officer)

personally appeared Jocelyn Y. Quirt,  
who proved to me on the basis of satisfactory evidence to be the person(s) whose name(s) is/are subscribed to the within instrument and acknowledged to me that he/she/they executed the same in his/her/their authorized capacity(ies), and that by his/her/their signature(s) on the instrument the person(s), or the entity upon behalf of which the person(s) acted, executed the instrument.

I certify under PENALTY OF PERJURY under the laws of the State of California that the foregoing paragraph is true and correct.

WITNESS my hand and official seal.

Signature  (Seal)



**POWER OF ATTORNEY FOR  
DEVELOPERS SURETY AND INDEMNITY COMPANY  
INDEMNITY COMPANY OF CALIFORNIA  
PO Box 19725, IRVINE, CA 92623 (949) 263-3300**

KNOW ALL BY THESE PRESENTS that except as expressly limited, DEVELOPERS SURETY AND INDEMNITY COMPANY and INDEMNITY COMPANY OF CALIFORNIA, do each hereby make, constitute and appoint: \*\*\*Jocelyn Y. Quint\*\*\*

as their true and lawful Attorney(s)-in-Fact, to make, execute, deliver and acknowledge, for and on behalf of said corporations, as sureties, bonds, undertakings and contracts of suretyship giving and granting unto said Attorney(s)-in-Fact full power and authority to do and to perform every act necessary, requisite or proper to be done in connection therewith as each of said corporations could do, but reserving to each of said corporations full power of substitution and revocation, and all of the acts of said Attorney(s)-in-Fact, pursuant to these presents, are hereby ratified and confirmed.

This Power of Attorney is granted and is signed by facsimile under and by authority of the following resolutions adopted by the respective Boards of Directors of DEVELOPERS SURETY AND INDEMNITY COMPANY and INDEMNITY COMPANY OF CALIFORNIA, effective as of January 1st, 2008.

RESOLVED, that a combination of any two of the Chairman of the Board, the President, Executive Vice-President, Senior Vice-President or any Vice President of the corporations be, and that each of them hereby is, authorized to execute this Power of Attorney, qualifying the attorney(s) named in the Power of Attorney to execute, on behalf of the corporations, bonds, undertakings and contracts of suretyship; and that the Secretary or any Assistant Secretary of either of the corporations be, and each of them hereby is, authorized to attest the execution of any such Power of Attorney;

RESOLVED, FURTHER, that the signatures of such officers may be affixed to any such Power of Attorney or to any certificate relating thereto by facsimile, and any such Power of Attorney or certificate bearing such facsimile signatures shall be valid and binding upon the corporations when so affixed and in the future with respect to any bond, undertaking or contract of suretyship to which it is attached.

IN WITNESS WHEREOF, DEVELOPERS SURETY AND INDEMNITY COMPANY and INDEMNITY COMPANY OF CALIFORNIA have severally caused these presents to be signed by their respective officers and attested by their respective Secretary or Assistant Secretary this 6th day of February, 2017.

By: *Daniel Young*  
Daniel Young, Senior Vice-President

By: *Mark Lansdon*  
Mark Lansdon, Vice-President



A notary public or other officer completing this certificate verifies only the identity of the individual who signed the document to which this certificate is attached, and not the truthfulness, accuracy, or validity of that document.

State of California  
County of Orange

On February 6, 2017 before me, Lucille Raymond, Notary Public  
Date Here Insert Name and Title of the Officer

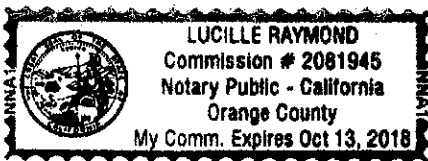
personally appeared Daniel Young and Mark Lansdon  
Name(s) of Signer(s)

who proved to me on the basis of satisfactory evidence to be the person(s) whose name(s) is/are subscribed to the within instrument and acknowledged to me that he/she/they executed the same in his/her/their authorized capacity(ies), and that by his/her/their signature(s) on the instrument the person(s), or the entity upon behalf of which the person(s) acted, executed the instrument.

I certify under PENALTY OF PERJURY under the laws of the State of California that the foregoing paragraph is true and correct.

WITNESS my hand and official seal.

Signature *Lucille Raymond*  
Lucille Raymond, Notary Public



Place Notary Seal Above

**CERTIFICATE**

The undersigned, as Secretary or Assistant Secretary of DEVELOPERS SURETY AND INDEMNITY COMPANY or INDEMNITY COMPANY OF CALIFORNIA, does hereby certify that the foregoing Power of Attorney remains in full force and has not been revoked and, furthermore, that the provisions of the resolutions of the respective Boards of Directors of said corporations set forth in the Power of Attorney are in force as of the date of this Certificate.

This Certificate is executed in the City of Irvine, California, this 24th day of January, 2019.

By: *Cassie J. Harrisford*  
Cassie J. Harrisford, Assistant Secretary





**South Lake County  
Fire Protection District  
Cost Accounting Management System  
Invoice Distribution**

*Detail Report by Vendor, Invoice*  
**Run Date: 03/13/2019 11:00:49am By: MH**  
**Fiscal Year: 2019**

**Selection Criteria**

**Select Inv Batch No**  
*2/19/19 - Corrected*

Warrant No	Inv Batch No	Vendor Name	Merchant Vendor Name	Inv Date	Invoice Description	Line Item Description	Budget Exp Acct	Line Net Amt
AT&T001 VENDOR: AT&T								
12617866	INVOICE: PHONE CHARGES 1/13-2	02/13/19	STATUS: Posted					
	2/19/19	AT&T		02/13/2019	PHONE CHARGES 1/13-2/12	PHONE CHARGES (LOCAL) 1/13-2/12 STA	357-9557-795-1200 -14	20.72
	2/19/19	AT&T		02/13/2019	PHONE CHARGES 1/13-2/12	PHONE CHARGES (LOCAL) 1/13-2/12 STA	357-9557-795-1200 -12	45.58
	2/19/19	AT&T		02/13/2019	PHONE CHARGES 1/13-2/12	PHONE CHARGES (LOCAL) 1/13-2/12 STA	357-9557-795-1200 -13	44.96
	2/19/19	AT&T		02/13/2019	PHONE CHARGES 1/13-2/12	PHONE CHARGES (LOCAL) 1/13-2/12 STA	357-9557-795-1200 -10	151.42
	2/19/19	AT&T		02/13/2019	PHONE CHARGES 1/13-2/12	PHONE CHARGES (LOCAL) 1/13-2/12 STA	357-9557-795-1200 -11	19.09
	2/19/19	AT&T		02/13/2019	PHONE CHARGES 1/13-2/12	PHONE CHARGES (LD) 1/13-2/12 STA 62	357-9557-795-1200 -22	1.10
	2/19/19	AT&T		02/13/2019	PHONE CHARGES 1/13-2/12	PHONE CHARGES (LD) 1/13-2/12 STA 63	357-9557-795-1200 -23	1.63
	2/19/19	AT&T		02/13/2019	PHONE CHARGES 1/13-2/12	PHONE CHARGES (LD) 1/13-2/12 STA 60	357-9557-795-1200 -20	2.89
	2/19/19	AT&T		02/13/2019	PHONE CHARGES 1/13-2/12	PHONE CHARGES (LD) 1/13-2/12 STA 61	357-9557-795-1200 -21	0.36
	<b>* 12617866 Subtotal</b>							<b>287.75</b>
	<b>** AT&amp;T001 Subtotal (1 Invoice)</b>							<b>287.75</b>
CALL001 VENDOR: CALLAYOMI CO WATER DISTRICT								
CALLAYOMI 1/31/1	INVOICE: WATER USAGE 01/31/19	STATUS: Posted						
	2/19/19	CALLAYOMI CO WATER D		01/31/2019	WATER USAGE	FIRE LINE	357-9557-795-3000 -30	46.10
	2/19/19	CALLAYOMI CO WATER D		01/31/2019	WATER USAGE		357-9557-795-3000 -30	527.75
	2/19/19	CALLAYOMI CO WATER D		01/31/2019	WATER USAGE	29806	357-9557-795-3000 -31	215.10
	<b>* CALLAYOMI 1/31/1 Subtotal</b>							<b>788.95</b>
	<b>** CALL001 Subtotal (1 Invoice)</b>							<b>788.95</b>
COSTA VENDOR: JUSTIN COSTA								
877-931-479	INVOICE: REIMB DO 1B COURSE 01/07/19	STATUS: Posted						
	2/19/19	JUSTIN COSTA		01/07/2019	REIMB DO 1B COURSE	REIMB DO 1B COURSE	357-9557-795-2830 -01	153.25
	<b>* 877-931-479 Subtotal</b>							<b>153.25</b>
	<b>** COSTA Subtotal (1 Invoice)</b>							<b>153.25</b>
COUN001 VENDOR: LAKE COUNTY REGISTRAR OF VOTERS								
JANUARY 2014	INVOICE: 11/6/18 ELECTION MEA 01/14/19	STATUS: Posted						
	2/19/19	LAKE COUNTY REGISTRA		01/14/2019	11/6/18 ELECTION MEASURE L	PRINTING POST CARDS	357-9557-795-2380 -03	627.20
	2/19/19	LAKE COUNTY REGISTRA		01/14/2019	11/6/18 ELECTION MEASURE L	ADDRESSING POSTCARDS	357-9557-795-2380 -03	333.21
	2/19/19	LAKE COUNTY REGISTRA		01/14/2019	11/6/18 ELECTION MEASURE L	POSTAGE FOR MAILING	357-9557-795-2380 -03	682.52
	2/19/19	LAKE COUNTY REGISTRA		01/14/2019	11/6/18 ELECTION MEASURE L	POSTAGE DUE - UNDEL RET'D POSTCARDS	357-9557-795-2380 -03	127.94
	2/19/19	LAKE COUNTY REGISTRA		01/14/2019	11/6/18 ELECTION MEASURE L	STAFF LABOR	357-9557-795-2380 -03	368.30
	2/19/19	LAKE COUNTY REGISTRA		01/14/2019	11/6/18 ELECTION MEASURE L	PUBLICATIONS	357-9557-795-2380 -03	18.30
	<b>* JANUARY 2014 Subtotal</b>							<b>2,157.47</b>
	<b>** COUN001 Subtotal (1 Invoice)</b>							<b>2,157.47</b>
DEMELO VENDOR: CHRIS DEMELO								
09437C/5563043	INVOICE: REIMB CO DETECTOR 01/28/19	STATUS: Posted						
	2/19/19	CHRIS DEMELO		01/28/2019	REIMB CO DETECTOR	REIMB CO DETECTOR	357-9557-795-2830 -04	35.65
	<b>* 09437C/5563043 Subtotal</b>							<b>35.65</b>
	<b>** DEMELO Subtotal (1 Invoice)</b>							<b>35.65</b>
FERR001 VENDOR: FERRELLGAS								
1104563936	INVOICE: PROPANE 01/11/19	STATUS: Posted						
	2/19/19	FERRELLGAS		01/11/2019	PROPANE	HIDDEN VALLEY	357-9557-795-3000 -23	658.18
	<b>* 1104563936 Subtotal</b>							<b>658.18</b>
1104584647	INVOICE: PROPANE 01/14/19	STATUS: Posted						
	2/19/19	FERRELLGAS		01/14/2019	PROPANE	AUX BLDG	357-9557-795-3000 -21	341.66
	<b>* 1104584647 Subtotal</b>							<b>341.66</b>
1104641487	INVOICE: PROPANE 01/16/19	STATUS: Posted						
	2/19/19	FERRELLGAS		01/16/2019	PROPANE	COBB	357-9557-795-3000 -22	262.23
	<b>* 1104641487 Subtotal</b>							<b>262.23</b>
1104722783	INVOICE: PROPANE 01/21/19	STATUS: Posted						
	2/19/19	FERRELLGAS		01/21/2019	PROPANE	MIDDLETOWN	357-9557-795-3000 -20	307.20
	<b>* 1104722783 Subtotal</b>							<b>307.20</b>
RNT7674401	INVOICE: TANK RENTAL STA 64 01/24/19	STATUS: Posted						
	2/19/19	FERRELLGAS		01/24/2019	TANK RENTAL STA 64	TANK RENTAL STA 64	357-9557-795-3000 -24	50.00
	<b>* RNT7674401 Subtotal</b>							<b>50.00</b>
	<b>** FERR001 Subtotal (5 Invoices)</b>							<b>1,619.27</b>
HIDD003 VENDOR: HIDDEN VALLEY AUTO BODY								
52A3B9C4	INVOICE: REPAIRS 09/14/18	STATUS: Posted						
	2/19/19	HIDDEN VALLEY AUTO B		09/14/2018	REPAIRS	M6311	357-9557-795-2848 -03	2,035.48
	2/19/19	HIDDEN VALLEY AUTO B		09/14/2018	REPAIRS	CLAIM #CATR18110235 CK #496059	357-9557-795-2848 -03	-1,357.11
	<b>* 52A3B9C4 Subtotal</b>							<b>698.37</b>
	<b>** HIDD003 Subtotal (1 Invoice)</b>							<b>698.37</b>
LAKE001 VENDOR: LAKE COUNTY EMPLOYEES' ASSN								
MARCH 2019	INVOICE: MBRSHP DUES 02/01/19	STATUS: Posted						
	2/19/19	LAKE COUNTY EMPLOYEE		02/01/2019	MBRSHP DUES	MAR 2019 - HORST	357-9557-795-0330 -01	31.64
	<b>* MARCH 2019 Subtotal</b>							<b>31.64</b>
	<b>** LAKE001 Subtotal (1 Invoice)</b>							<b>31.64</b>
LIFE001 VENDOR: LIFE ASSIST INC								
895510	INVOICE: EMS SUPPLIES 01/08/19	STATUS: Posted						
	2/19/19	LIFE ASSIST INC		01/08/2019	EMS SUPPLIES		357-9557-795-1940 -01	180.18
	<b>* 895510 Subtotal</b>							<b>180.18</b>
895654	INVOICE: EMS SUPPLIES 01/08/19	STATUS: Posted						
	2/19/19	LIFE ASSIST INC		01/08/2019	EMS SUPPLIES		357-9557-795-1940 -01	82.17
	<b>* 895654 Subtotal</b>							<b>82.17</b>
895730	INVOICE: EMS SUPPLIES 01/08/19	STATUS: Posted						
	2/19/19	LIFE ASSIST INC		01/08/2019	EMS SUPPLIES		357-9557-795-1940 -01	752.93
	<b>* 895730 Subtotal</b>							<b>752.93</b>

Warrant No	Inv Batch No	Vendor Name	Merchant Vendor Name	Inv Date	Invoice Description	Line Item Description	Budget Exp Acct	Line Net Amt
LIFE001	VENDOR: LIFE ASSIST INC							
898592	INVOICE: EMS SUPPLIES 01/25/19	STATUS: Posted						
	2/19/19	LIFE ASSIST INC		01/25/2019	EMS SUPPLIES		357-9557-795-1940 -01	76.05
* 898592 Subtotal								76.05
900729	INVOICE: EMS SUPPLIES 02/06/19	STATUS: Posted						
	2/19/19	LIFE ASSIST INC		02/06/2019	EMS SUPPLIES	EMS SUPPLIES	357-9557-795-1940 -01	921.33
* 900729 Subtotal								921.33
** LIFE001 Subtotal (5 Invoices)								2,012.66
MERR001	VENDOR: MERRILL ARNONE & JONES LLP							
119071	INVOICE: 01/31/19	STATUS: Posted	MERRILL ARNONE & JON	01/31/2019		MEASURE L CAMPAIGN	357-9557-795-2380 -03	210.00
	2/19/19							210.00
* 119071 Subtotal								210.00
1218069	INVOICE: 12/31/18	STATUS: Posted	MERRILL ARNONE & JON	12/31/2018		MEASURE L CAMPAIGN	357-9557-795-2380 -03	720.00
	2/19/19							720.00
* 1218069 Subtotal								720.00
** MERR001 Subtotal (2 Invoices)								930.00
NORT001	VENDOR: NORTH COAST EMS							
JANUARY 2015	INVOICE: IMAGE TREND ELITE US 01/15/19	STATUS: Posted						
	2/19/19	NORTH COAST EMS		01/15/2019	IMAGE TREND ELITE USAGE	7/1/17-6/30/18	357-9557-795-2848 -06	448.04
* JANUARY 2015 Subtotal								448.04
** NORT001 Subtotal (1 Invoice)								448.04
OCCU001	VENDOR: OCCU-MED LTD							
0119858	INVOICE: FF PHYSICALS 12/31/18	STATUS: Posted						
	2/19/19	OCCU-MED LTD		12/31/2018	FF PHYSICALS	BOPE, TERRY	357-9557-795-2830 -02	104.45
	2/19/19	OCCU-MED LTD		12/31/2018	FF PHYSICALS	EMERSON, LAURO	357-9557-795-2830 -02	104.45
	2/19/19	OCCU-MED LTD		12/31/2018	FF PHYSICALS	FANUCCHI, DOMINIC	357-9557-795-2830 -02	104.45
	2/19/19	OCCU-MED LTD		12/31/2018	FF PHYSICALS	HESS, MICHAEL	357-9557-795-2830 -02	104.45
	2/19/19	OCCU-MED LTD		12/31/2018	FF PHYSICALS	THOMPSON, DAKOTA	357-9557-795-2830 -02	104.45
* 0119858 Subtotal								522.25
** OCCU001 Subtotal (1 Invoice)								522.25
OPER001	VENDOR: OPERATING ENGINEERS							
MARCH 2019 OE	INVOICE: HEALTH INSURANCE 02/01/19	STATUS: Posted						
	2/19/19	OPERATING ENGINEERS		02/01/2019	HEALTH INSURANCE	MAR 2019 - HORST	357-9557-795-0330 -01	1,540.00
* MARCH 2019 OE Subtotal								1,540.00
** OPER001 Subtotal (1 Invoice)								1,540.00
PG&E001	VENDOR: PG&E							
PG&E 1/23/19	INVOICE: ELECTRIC CHARGES 01/23/19	STATUS: Posted						
	2/19/19	PG&E		01/23/2019	ELECTRIC CHARGES	COBB 4318.6347 kWh	357-9557-795-3000 -12	933.83
	2/19/19	PG&E		01/23/2019	ELECTRIC CHARGES	AUX BLDG 386.746 kWh	357-9557-795-3000 -11	104.55
	2/19/19	PG&E		01/23/2019	ELECTRIC CHARGES	LOCH LOMOND 685.8785 kWh	357-9557-795-3000 -14	168.95
	2/19/19	PG&E		01/23/2019	ELECTRIC CHARGES	MIDDLETOWN 3152.86 kWh	357-9557-795-3000 -10	714.43
	2/19/19	PG&E		01/23/2019	ELECTRIC CHARGES	HIDDEN VALLEY 1997.442 kWh	357-9557-795-3000 -13	440.33
* PG&E 1/23/19 Subtotal								2,362.09
** PG&E001 Subtotal (1 Invoice)								2,362.09
USBA001	VENDOR: US BANK							
1112234501052513	INVOICE: 01-22-2019 STATEMENT 01/19/19	STATUS: Posted						
	2/19/19	US BANK		01/19/2019	01-22-2019 STATEMENT DATE	LIGHTING UPGRADE E6011	357-9557-795-1700 -03	128.88
* 1112234501052513 Subtotal								128.88
120810	INVOICE: 01-22-2019 STATEMENT 12/28/18	STATUS: Posted						
	2/19/19	US BANK		12/28/2018	01-22-2019 STATEMENT DATE	DRY SUIT REPAIRS	357-9557-795-2830 -06	734.30
* 120810 Subtotal								734.30
I-300623	INVOICE: 01-22-2019 STATEMENT 01/18/19	STATUS: Posted						
	2/19/19	US BANK		01/18/2019	01-22-2019 STATEMENT DATE	WASTEBASKET .28QT BLK	357-9557-795-1400 -10	37.06
	2/19/19	US BANK		01/18/2019	01-22-2019 STATEMENT DATE	WASTEBASLET,RECT,41 QT,BLK	357-9557-795-1400 -10	46.85
* I-300623 Subtotal								83.91
S18-571285	INVOICE: 01-22-2019 STATEMENT 12/04/18	STATUS: Posted						
	2/19/19	US BANK		12/04/2018	01-22-2019 STATEMENT DATE	CMC KNOT PULLING FULLY (2)	357-9557-795-2830 -08	94.00
* S18-571285 Subtotal								94.00
STATEMENT FEB	INVOICE: 02-22-2019 STATEMENT 02/12/19	STATUS: Posted						
	2/19/19	US BANK		02/12/2019	02-22-2019 STATEMENT DATE	LIGHTING UPGRADE - E6321	357-9557-795-1700 -04	89.99
	2/19/19	US BANK		02/12/2019	02-22-2019 STATEMENT DATE	LIGHTING UPGRADE - E6421	357-9557-795-1700 -04	89.99
	2/19/19	US BANK		02/12/2019	02-22-2019 STATEMENT DATE	LIGHTING UPGRADE - E6031	357-9557-795-1700 -04	103.99
	2/19/19	US BANK		02/12/2019	02-22-2019 STATEMENT DATE	ALL WEATHER CALIFORNIA FLAG - STA 6	357-9557-795-1800 -10	31.02
	2/19/19	US BANK		02/12/2019	02-22-2019 STATEMENT DATE	ALL WEATHER CALIFORNIA FLAG - STA 6	357-9557-795-1800 -12	31.02
	2/19/19	US BANK		02/12/2019	02-22-2019 STATEMENT DATE	ALL WEATHER CALIFORNIA FLAG - STA 6	357-9557-795-1800 -13	31.02
	2/19/19	US BANK		02/12/2019	02-22-2019 STATEMENT DATE	ALL WEATHER AMERICAN FLAG - STA 60	357-9557-795-1800 -10	27.19
	2/19/19	US BANK		02/12/2019	02-22-2019 STATEMENT DATE	ALL WEATHER AMERICAN FLAG - STA 62	357-9557-795-1800 -12	27.19
	2/19/19	US BANK		02/12/2019	02-22-2019 STATEMENT DATE	LIGHTING UPGRADE - E6221	357-9557-795-1700 -04	89.99
	2/19/19	US BANK		02/12/2019	02-22-2019 STATEMENT DATE	ALL WEATHER AMERICAN FLAG - STA 63	357-9557-795-1800 -13	27.18
	2/19/19	US BANK		02/12/2019	02-22-2019 STATEMENT DATE	POSTAGE	357-9557-795-2271 -01	8.25
	2/19/19	US BANK		02/12/2019	02-22-2019 STATEMENT DATE	INTERNET SERVICES 1/17-2/16 - STA 6	357-9557-795-1200 -43	66.03
	2/19/19	US BANK		02/12/2019	02-22-2019 STATEMENT DATE	INTERNET SERVICES 1/27-2/26 - STA 6	357-9557-795-1200 -40	57.99
	2/19/19	US BANK		02/12/2019	02-22-2019 STATEMENT DATE	INTERNET SERVICES 1/27-2/26 - STA 6	357-9557-795-1200 -42	86.03
	2/19/19	US BANK		02/12/2019	02-22-2019 STATEMENT DATE	COPIER SERVICE AGMT 10/1-12/31/18 -	357-9557-795-1700 -04	292.23
	2/19/19	US BANK		02/12/2019	02-22-2019 STATEMENT DATE	OXYGEN REFILL	357-9557-795-1940 -02	218.93
	2/19/19	US BANK		02/12/2019	02-22-2019 STATEMENT DATE	WILDLAND BOOTS - FANUCCHI	357-9557-795-1100 -03	108.75
	2/19/19	US BANK		02/12/2019	02-22-2019 STATEMENT DATE	WILDLAND BOOTS - EMERSON	357-9557-795-1100 -03	108.75
	2/19/19	US BANK		02/12/2019	02-22-2019 STATEMENT DATE	WILDLAND BOOTS - HESS	357-9557-795-1100 -03	108.75
	2/19/19	US BANK		02/12/2019	02-22-2019 STATEMENT DATE	HOUSEHOLD ITEMS - STA 62	357-9557-795-1400 -22	208.45
	2/19/19	US BANK		02/12/2019	02-22-2019 STATEMENT DATE	HOUSEHOLD ITEMS - STA 63	357-9557-795-1400 -23	84.62
	2/19/19	US BANK		02/12/2019	02-22-2019 STATEMENT DATE	GROUP LIFE - JAN - ATKINS B	357-9557-795-1510 -02	8.32
	2/19/19	US BANK		02/12/2019	02-22-2019 STATEMENT DATE	GROUP LIFE - JAN - BULLOCK D	357-9557-795-1510 -02	8.32
	2/19/19	US BANK		02/12/2019	02-22-2019 STATEMENT DATE	GROUP LIFE - JAN - CHASE R	357-9557-795-1510 -02	8.32

Warrant No	Inv Batch No	Vendor Name	Merchant Vendor Name	Inv Date	Invoice Description	Line Item Description	Budget Exp Acct	Line Net Amt
USBA001	VENDOR: US BANK							
	STATEMENT FEB	INVOICE: 02-22-2019 STATEMENT 02/12/19	STATUS: Posted					
2/19/19	US BANK	MYERS-STEVENS & TOOHEY & CO., INC.	02/12/2019	02-22-2019 STATEMENT DATE	GROUP LIFE - JAN - COLLINS C	357-9557-795-1510 -02	8.32	
2/19/19	US BANK	MYERS-STEVENS & TOOHEY & CO., INC.	02/12/2019	02-22-2019 STATEMENT DATE	GROUP LIFE - JAN - COSTA J	357-9557-795-1510 -02	8.32	
2/19/19	US BANK	MYERS-STEVENS & TOOHEY & CO., INC.	02/12/2019	02-22-2019 STATEMENT DATE	GROUP LIFE - JAN - FENK T	357-9557-795-1510 -02	8.32	
2/19/19	US BANK	MYERS-STEVENS & TOOHEY & CO., INC.	02/12/2019	02-22-2019 STATEMENT DATE	GROUP LIFE - JAN - FLEENOR T	357-9557-795-1510 -02	8.32	
2/19/19	US BANK	MYERS-STEVENS & TOOHEY & CO., INC.	02/12/2019	02-22-2019 STATEMENT DATE	GROUP LIFE - JAN - FRAYER B	357-9557-795-1510 -02	8.32	
2/19/19	US BANK	MYERS-STEVENS & TOOHEY & CO., INC.	02/12/2019	02-22-2019 STATEMENT DATE	GROUP LIFE - JAN - LANNING R	357-9557-795-1510 -02	8.32	
2/19/19	US BANK	MYERS-STEVENS & TOOHEY & CO., INC.	02/12/2019	02-22-2019 STATEMENT DATE	GROUP LIFE - JAN - LEUZINGER J	357-9557-795-1510 -02	8.32	
2/19/19	US BANK	MYERS-STEVENS & TOOHEY & CO., INC.	02/12/2019	02-22-2019 STATEMENT DATE	GROUP LIFE - JAN - LIBBY W	357-9557-795-1510 -02	8.32	
2/19/19	US BANK	MYERS-STEVENS & TOOHEY & CO., INC.	02/12/2019	02-22-2019 STATEMENT DATE	GROUP LIFE - JAN - LOPEZ D	357-9557-795-1510 -02	8.32	
2/19/19	US BANK	MYERS-STEVENS & TOOHEY & CO., INC.	02/12/2019	02-22-2019 STATEMENT DATE	GROUP LIFE - JAN - MCCABE D	357-9557-795-1510 -02	8.32	
2/19/19	US BANK	MYERS-STEVENS & TOOHEY & CO., INC.	02/12/2019	02-22-2019 STATEMENT DATE	GROUP LIFE - JAN - MCGEE P	357-9557-795-1510 -02	8.32	
2/19/19	US BANK	MYERS-STEVENS & TOOHEY & CO., INC.	02/12/2019	02-22-2019 STATEMENT DATE	GROUP LIFE - JAN - MIINCH K	357-9557-795-1510 -02	8.32	
2/19/19	US BANK	MYERS-STEVENS & TOOHEY & CO., INC.	02/12/2019	02-22-2019 STATEMENT DATE	GROUP LIFE - JAN - NEWSOM M	357-9557-795-1510 -02	8.32	
2/19/19	US BANK	MYERS-STEVENS & TOOHEY & CO., INC.	02/12/2019	02-22-2019 STATEMENT DATE	GROUP LIFE - JAN - PARROT D	357-9557-795-1510 -02	8.32	
2/19/19	US BANK	MYERS-STEVENS & TOOHEY & CO., INC.	02/12/2019	02-22-2019 STATEMENT DATE	GROUP LIFE - ROYAL R	357-9557-795-1510 -02	8.32	
2/19/19	US BANK	MYERS-STEVENS & TOOHEY & CO., INC.	02/12/2019	02-22-2019 STATEMENT DATE	GROUP LIFE - JAN - RUON B	357-9557-795-1510 -02	8.32	
2/19/19	US BANK	MYERS-STEVENS & TOOHEY & CO., INC.	02/12/2019	02-22-2019 STATEMENT DATE	GROUP LIFE - JAN - SMITH C	357-9557-795-1510 -02	8.32	
2/19/19	US BANK	MYERS-STEVENS & TOOHEY & CO., INC.	02/12/2019	02-22-2019 STATEMENT DATE	GROUP LIFE - JAN - TAYLOR R	357-9557-795-1510 -02	8.32	
2/19/19	US BANK	MYERS-STEVENS & TOOHEY & CO., INC.	02/12/2019	02-22-2019 STATEMENT DATE	GROUP LIFE - JAN - TOTAGRANDE	357-9557-795-1510 -02	8.32	
2/19/19	US BANK	MYERS-STEVENS & TOOHEY & CO., INC.	02/12/2019	02-22-2019 STATEMENT DATE	GROUP LIFE - JAN - TRENERY	357-9557-795-1510 -02	8.32	
2/19/19	US BANK	MYERS-STEVENS & TOOHEY & CO., INC.	02/12/2019	02-22-2019 STATEMENT DATE	GROUP LIFE - JAN - ZOLENSKY R	357-9557-795-1510 -02	8.32	
2/19/19	US BANK	US POSTAL SERVICE	02/12/2019	02-22-2019 STATEMENT DATE	POSTAGE	357-9557-795-2271 -01	60.95	
2/19/19	US BANK	ICE WATER CO	02/12/2019	02-22-2019 STATEMENT DATE	BOTTLED WATER (4)	357-9557-795-1300 -01	25.00	
2/19/19	US BANK	ICE WATER CO	02/12/2019	02-22-2019 STATEMENT DATE	BOTTLED WATER (6)	357-9557-795-1300 -01	37.50	
2/19/19	US BANK	ICE WATER CO	02/12/2019	02-22-2019 STATEMENT DATE	BOTTLED WATER (2)	357-9557-795-1300 -01	12.50	
2/19/19	US BANK	VERIZON WIRELESS	02/12/2019	02-22-2019 STATEMENT DATE	BOOSTER/EXTENDER 12/27-1/26 - M6211	357-9557-795-1200 -32	38.01	
2/19/19	US BANK	VERIZON WIRELESS	02/12/2019	02-22-2019 STATEMENT DATE	BOOSTER/EXTENDER 12/27-1/26 - M6311	357-9557-795-1200 -33	38.01	
2/19/19	US BANK	VERIZON WIRELESS	02/12/2019	02-22-2019 STATEMENT DATE	TABLET SERVICE 12/27-1/26 - SPARE	357-9557-795-1200 -30	38.01	
2/19/19	US BANK	VERIZON WIRELESS	02/12/2019	02-22-2019 STATEMENT DATE	TABLET SERVICE 12/27-1/26 - M6211	357-9557-795-1200 -32	38.01	
2/19/19	US BANK	VERIZON WIRELESS	02/12/2019	02-22-2019 STATEMENT DATE	TABLET SERVICE 12/27-1/26 - B1418	357-9557-795-1200 -35	16.02	
2/19/19	US BANK	VERIZON WIRELESS	02/12/2019	02-22-2019 STATEMENT DATE	TABLET SERVICE 12/27-1/26 - B1418	357-9557-795-1200 -35	16.02	
2/19/19	US BANK	VERIZON WIRELESS	02/12/2019	02-22-2019 STATEMENT DATE	TABLET SERVICE 12/27-1/26 - E1487	357-9557-795-1200 -35	16.02	
2/19/19	US BANK	VERIZON WIRELESS	02/12/2019	02-22-2019 STATEMENT DATE	TABLET SERVICE 12/27-1/26 - M6211	357-9557-795-1200 -32	16.02	
2/19/19	US BANK	VERIZON WIRELESS	02/12/2019	02-22-2019 STATEMENT DATE	TABLET SERVICE 12/27-1/26 - M6311	357-9557-795-1200 -33	16.02	
2/19/19	US BANK	VERIZON WIRELESS	02/12/2019	02-22-2019 STATEMENT DATE	CELL PHONE SERVICE 12/27-1/26 - P14	357-9557-795-1200 -30	35.17	
2/19/19	US BANK	VERIZON WIRELESS	02/12/2019	02-22-2019 STATEMENT DATE	CELL PHONE SERVICE 12/27-1/26 - M60	357-9557-795-1200 -30	0.18	
2/19/19	US BANK	VERIZON WIRELESS	02/12/2019	02-22-2019 STATEMENT DATE	CELL PHONE SERVICE 12/27-1/26 - OES	357-9557-795-1200 -30	0.18	
2/19/19	US BANK	VERIZON WIRELESS	02/12/2019	02-22-2019 STATEMENT DATE	CELL PHONE SERVICE 12/27-1/26 - SPA	357-9557-795-1200 -30	0.18	
2/19/19	US BANK	VERIZON WIRELESS	02/12/2019	02-22-2019 STATEMENT DATE	CELL PHONE SERVICE 12/27-1/26 - M60	357-9557-795-1200 -30	0.18	
2/19/19	US BANK	VERIZON WIRELESS	02/12/2019	02-22-2019 STATEMENT DATE	CELL PHONE SERVICE 12/27-1/26 - M62	357-9557-795-1200 -32	0.18	
2/19/19	US BANK	VERIZON WIRELESS	02/12/2019	02-22-2019 STATEMENT DATE	CELL PHONE SERVICE 12/27-1/26 - M63	357-9557-795-1200 -33	0.18	
2/19/19	US BANK	LN CURTIS & SONS	02/12/2019	02-22-2019 STATEMENT DATE	SAFETY VESTS (3)	357-9557-795-1100 -03	71.24	
2/19/19	US BANK	LN CURTIS & SONS	02/12/2019	02-22-2019 STATEMENT DATE	RUBBER BUNKER BOOTS	357-9557-795-1100 -03	194.39	
2/19/19	US BANK	LN CURTIS & SONS	02/12/2019	02-22-2019 STATEMENT DATE	WILDLAND GLOVES SZ SMALL (2)	357-9557-795-1100 -03	74.01	
2/19/19	US BANK	LN CURTIS & SONS	02/12/2019	02-22-2019 STATEMENT DATE	WILDLAND GLOVES SZ LARGE (6)	357-9557-795-1100 -03	222.01	
2/19/19	US BANK	LN CURTIS & SONS	02/12/2019	02-22-2019 STATEMENT DATE	WILDLAND GLOVES SZ MEDIUM (6)	357-9557-795-1100 -03	222.01	
2/19/19	US BANK	LN CURTIS & SONS	02/12/2019	02-22-2019 STATEMENT DATE	STRUCTURE GLOVES SZ MEDIUM/LARGE (6)	357-9557-795-1100 -03	508.36	
2/19/19	US BANK	LN CURTIS & SONS	02/12/2019	02-22-2019 STATEMENT DATE	FIRE SHELTER SZ LARGE	357-9557-795-1100 -03	2,620.97	
2/19/19	US BANK	SOUTH LAKE REFUSE	02/12/2019	02-22-2019 STATEMENT DATE	TRASH P/U - STA 62	357-9557-795-1400 -12	58.46	
2/19/19	US BANK	SOUTH LAKE REFUSE	02/12/2019	02-22-2019 STATEMENT DATE	TRASH P/U - STA 63	357-9557-795-1400 -13	51.01	
2/19/19	US BANK	SOUTH LAKE REFUSE	02/12/2019	02-22-2019 STATEMENT DATE	TRASH P/U - STA 60	357-9557-795-1400 -10	72.59	
2/19/19	US BANK	HIDDEN VALLEY LAKE CSD	02/12/2019	02-22-2019 STATEMENT DATE	WATER 12/1-12/31 - STA 63 - 677 GAL	357-9557-795-3000 -33	53.44	
2/19/19	US BANK	HIDDEN VALLEY LAKE CSD	02/12/2019	02-22-2019 STATEMENT DATE	SEWER 12/1-12/31 - STA 63	357-9557-795-3000 -43	60.93	
2/19/19	US BANK	MATHESON TRI-GASS INC	02/12/2019	02-22-2019 STATEMENT DATE	OXYGEN TANK RENTAL	357-9557-795-1940 -02	26.50	
2/19/19	US BANK	HARDESTERS	02/12/2019	02-22-2019 STATEMENT DATE	MOUSE TRAPS - STA 60	357-9557-795-1800 -10	10.70	
2/19/19	US BANK	HARDESTERS	02/12/2019	02-22-2019 STATEMENT DATE	SAND BAGS - FIRE SIRENS	357-9557-795-1800 -11	13.51	
2/19/19	US BANK	ACTION SANITARY	02/12/2019	02-22-2019 STATEMENT DATE	SERVICE OF PORTABLE TOILET - STA 60	357-9557-795-1800 -10	50.00	
2/19/19	US BANK	HARDESTERS	02/12/2019	02-22-2019 STATEMENT DATE	BENCH PROJECT - STA 62	357-9557-795-1800 -12	418.15	
2/19/19	US BANK	HARDESTERS	02/12/2019	02-22-2019 STATEMENT DATE	WOOD FOR CRIBBING AND SHORING - R60	357-9557-795-2830 -08	435.01	
2/19/19	US BANK	LN CURTIS & SONS	02/12/2019	02-22-2019 STATEMENT DATE	FIREFIGHTER GEAR BAG SZ LARGE (5)	357-9557-795-1100 -03	284.21	
2/19/19	US BANK	S&W HEALTHCARE CORP	02/12/2019	02-22-2019 STATEMENT DATE	EMS SUPPLIES	357-9557-795-1940 -01	324.46	
2/19/19	US BANK	REDWOOD COAST FUELS	02/12/2019	02-22-2019 STATEMENT DATE	KEROSENE	357-9557-795-3000 -52	498.07	
* STATEMENT FEB Subtotal								8,771.41
** USBA001 Subtotal (5 Invoices)								9,812.50
WITTO01	VENDOR: WITTMAN ENTERPRISES							
	19010043	INVOICE: EMS BILLING JAN 02/12/19	STATUS: Posted					
2/19/19	WITTMAN ENTERPRISES		02/12/2019	EMS BILLING JAN	EMS BILLING JAN	357-9557-795-2380 -01	1,745.90	
* 19010043 Subtotal								1,745.90
** WITTO01 Subtotal (1 Invoice)								1,745.90
*** Grand Total (29 Invoices)								25,145.79

(4) The DISTRICT shall expend funds from said "LAKE COUNTY FIRE MITIGATION FEE" budget accounting category only for those purposes of providing capital facilities and equipment to serve new Development;

(5) The DISTRICT shall submit a Fire Mitigation Fee Annual Report no later than October 31 of each year to the County Clerk. Said report shall include, but not be limited to, the balance in the account at the end of the previous fiscal year, the fee revenue received, the amount and type of expenditures made, and the ending balance in the fund. In addition, the report shall specify the actions the DISTRICT plans to take to alleviate the facility and equipment needs caused by new Development in a capital fire facilities and equipment plan adopted at a noticed public hearing. The DISTRICT shall make available, upon request by the County Clerk, a copy of its annual audit report;

(6) The DISTRICT shall make its records available to the public on request which justify the basis for the fee amount;

(7) The DISTRICT shall hold the County harmless for any errors of the County in collecting or accounting for the fees for the DISTRICT;

(8) The DISTRICT shall make findings, with respect to any portion of the fees remaining unexpended or uncommitted in its account five or more years after deposit of the fee, to identify the purpose to which the fee is to be put and to demonstrate a reasonable relationship between the fee and the purpose for which it is charged. The DISTRICT shall refund to the then current record owner or owners of the Development project or projects on a prorated basis, the unexpended or uncommitted portion of the fee and any interest accrued thereon, for which need cannot be demonstrated.

A certified copy of this Resolution shall be delivered to the Clerk of the Lake County Board of Supervisors.

**THIS RESOLUTION** was introduced and adopted by the Board of Directors of the South Lake County Fire Protection District on the 19<sup>th</sup> day of March, 2019 by the following vote:

AYES:

NOES:

ABSENT OR NOT VOTING:

[SEAL]

SOUTH LAKE COUNTY  
FIRE PROTECTION DISTRICT

---

DEVIN HOBERG  
President, Board of Directors

ATTEST: \_\_\_\_\_  
Gloria Fong  
Clerk to the Board of Directors